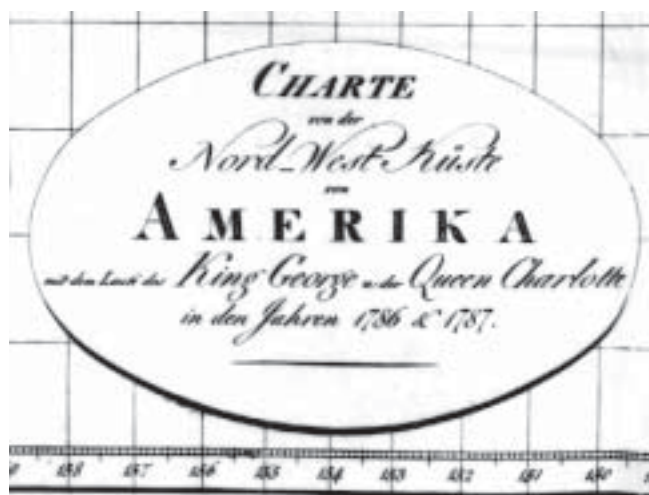


CHAPTER SEVEN



WEST COAST CARTOGRAPHY - THE QUEEN CHARLOTTE ISLANDS & VANCOUVER ISLAND

ENTRY 1152. FADEN. 1794. Second state. Plate: 901.

Map title: **CHART / of the / N.W. COAST of AMERICA and the N.E. COAST of ASIA, / EXPLORED in the YEARS / 1778 and 1779 / Prepared by Lieut^t. Hen^y. Roberts. under the immediate Inspection of CAP^t. COOK.**

Map size: 39.2 x 67.8 cm.

Published in: **A General Atlas of the World . 1799 London , William Faden.**

NMC 27766; LC G1015 .F22 1799 Cage.

Ref: Wagner 1937, # 830; Stevens & Tree 1951; LC Phillips 6013.

Engraved outside the neat-line, lower centre is “ LONDON: Publifhed by W^M. FADEN, Geographer to the KING, Charing-Crofs, July 24, 1784. / 2^d. Edition. Published January 1st. 1794.” and lower right, “ Engraved by W Palmer, N^o. 128 Chancery Lane ”. Numerous changes have been incorporated in the new plate, both inland in Russia and North America as well as along the coast of America. There is also an “ Advertisement ” top centre, inside the neat-line, which includes the date.

ENTRY 1153. 1788. [1789]. SCHRAEMBL. Second state.

Plate: 902.

Map title: **KARTE / von den / N. W. AMERIKANISCHEN und N.OE. ASIATISCHEN KÜSTEN, / — / — F. A. SCHRAEMBL. / MDCCLXXXVIII.**

Map size: 39.4 x 67.7 cm.

NMC 24889; Yale *23 1788.

Engraved lower left, outside the neat-line, is “ Geftoch.v.I.C.von Lackner ”, in the centre “ Zu finden in eigenem Verlage in Wien. ”, and top right “ N^o. 107. ”. The Queen Charlotte Islands have been added, together with additional sailing tracks, and a panel of text east of Vancouver Island.



Plate 901. Chart of the west coast published by Faden in 1794. Entry 1152.

(Courtesy of the National Archives of Canada).



Plate 902. Chart of the west coast published by Schraembl in 1789. Entry 1153.

(Courtesy of the National Archives of Canada).

ENTRY 1154. COOK- HAUDE & SPENER.

[1784] 1788.

Plate: 903.

Map title: *CHARTE / von der / Nord-Weftlichen Küfte von AMERICA und der Nord-Öftlichen Küfte von ASIEN/ —.*

Map size: 38.6 x 65.5 cm.

Published in: **Des Capitain Jacob Kooks britte Entdedungs Reise —.** George Forster —.

Berlin, ben Haude und Spener. 1788.

BL 982.h.17.

Ref: Verner & Stubbs 1979, p.277.

Engraved bottom right, inside the border, is “*Carl Jäck Sculp*”.

ENTRY 1155. PORTLOCK. 1789.

Plate: 904.

Map title: *A / CHART of the NORTH WEST COAST / of / AMERICA / — / NATHANIEL PORTLOCK / —*

Map size: 49 x 90 cm.

Published in: **A Voyage Around the World; but more particularly to the North-West coast of America —.** London MDCCLXXXIX.

National Library of Canada G420 P 85 fol Reserve.

Engraved outside the neat-line, bottom centre, is “*Published as the Act directs by J. Stockdale & G. Goulding May 1st. 1789.*” and bottom right “*Engraved by J. Reid & W. Harrifon N^o. 12 Winchefter Street Battle Bridge.*”.



Plate 903. Chart of the west coast published by Haude & Spener in 1788. Entry 1154.

(Courtesy of the British Library).

ENTRY 1156. DIXON. 1789.**Plate: 905.**

Map title: **TO THE / — / LORD HIGH ADMIRAL of GREAT BRITAIN, / This CHART of the NORTH WEST COAST / OF / AMERICA, / —**

Map size: 58.5 x 87.7 cm.

Published in: **A Voyage Around the World; but more particularly to the North-West coast of America —.** London 1789.

National Library of Canada G420 P9 B4 1789 fol Reserve; Beinecke Zc70 789pb.

Engraved below centre, outside the border, is “*Published as the Act directs by Capt. George. Dixon Dec^r. 24th. 1788*”, and bottom right “*Engraved by W. Harrison & J. Reid, N^o. 12. Winchester Street, Battle Bridge.*”.

ENTRY 1157. DIXON 1789. French edition.**Plate: 906.**

Map title: **CARTE / DES VOYAGES DU KING GEORGE ET / DE LA REINE CHARLOTTE, / —**

Map size: 38.9 x 58 cm.

Published in : **Voyage Autour du Monde, —.** Paris 1789.

National Library of Canada G420 B412 1789 fol. Reserve; LC Rare Books G 20 .B4.

Engraved outside the border, lower left, is “*Gravé par P. F. Tardieu*”.

ENTRY 1158. DALRYMPLE. 1790.**Plate: 907.**

Map title: **SKETCH of the ENTRANCE / of the / STRAIT of JUAN DE FUCA / —**

Map size: 30.1 x 29.2 cm.

Published in: [Charts & Plans] BL 435.k.17 Map 421; LC v.2 #40.

Engraved in the centre, below the neat-line, is “*Publified according to Act of Parliament by ADalrymple Jan^r. 14th. 1790*”, and bottom right “*W. Harrison*”.

ENTRY 1159. GENTLEMANS MAGAZINE. 1790.**Plate: 908.**

Map title: **A MAP shewing the communication of the Lakes / and the Rivers between Lake Superior and Slave Lake / in NORTH AMERICA.**

Map size: 19.7 x 23.4 cm.

Published in: **Gentlemans Magazine.** v.60, p.197. 1790. NMC 7998, 6965.

Ref: Michigan v.2, p.51; Jolly GENT-283.

Engraved in the top right margin is “*Gent. Mag. March 1790. Pl.I. p197*”.

ENTRY 1160. NEW YORK MAGAZINE. 1790.**Plate: 909.**

Map title: **A MAP shewing the communication of the Lakes / and the Rivers between Lake Superior and Slave Lake / in NORTH AMERICA.**

Map size: 19 x 22.9cm.

Published in: **New York Magazine.** 1790, p. 677. Clements Library Serials.

Ref: Clements v.3, p.117.

A very close copy of the previous entry, but an entirely new engraving.

ENTRY 1161. MEARES. 1791.**Plate: 910.**

Map title: **CHART / of the N.W. Coaft of AMERICA and N.E. Coaft of ASIA, explored in the Years 1778, & 1779, / by CAP^N. COOK; / —**

Map size: 42.8 x 62.2 cm.

Published in: **Voyages Made in the Years 1788 and 1789, from China to the North West Coast of America—.** 1791 J. Walter London.

National Library of Canada F879 M468 1790 fol RES; Yale-Franklin 553 1790mb 2; McMaster University Library.

Engraved outside the neat-line, bottom left, is “*J Haywood, del N^o.3 S. Martins Church Yard.*”.

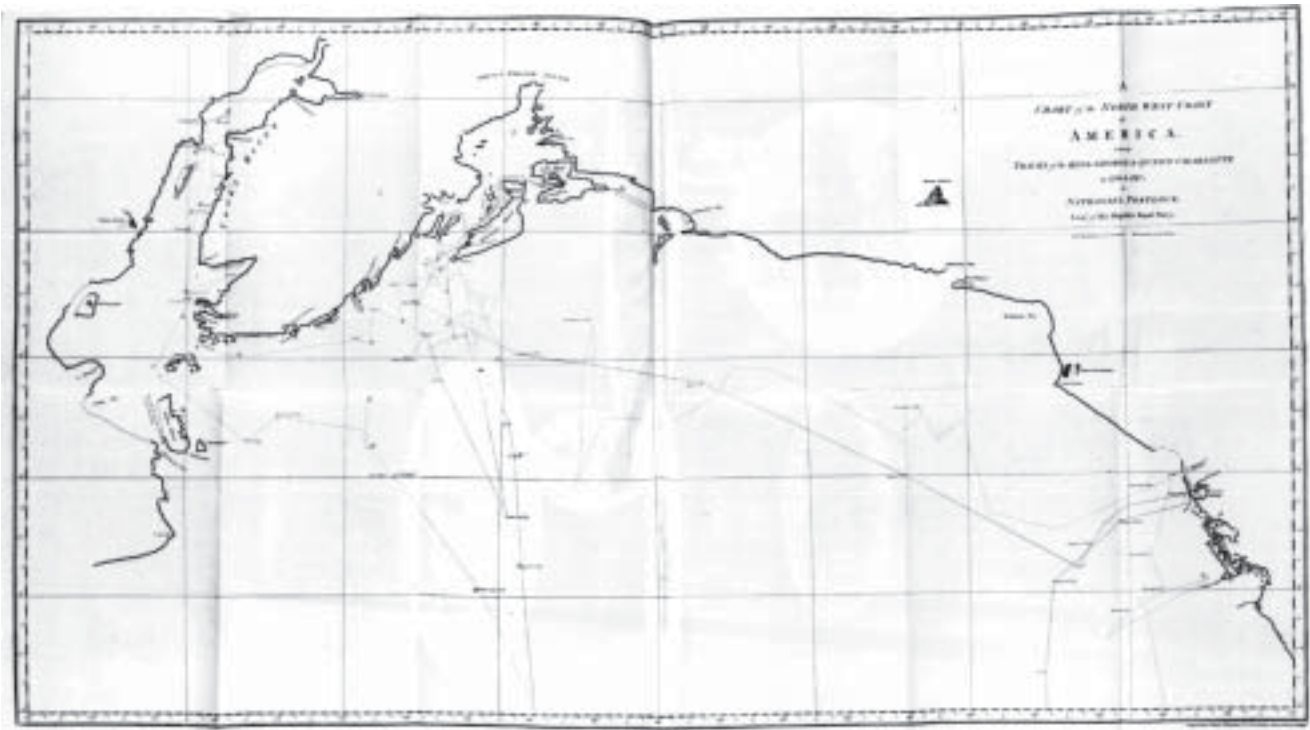


Plate 904. Chart of the west coast published by Portlock in 1789. Entry 1155.

(Courtesy of the National Library of Canada).

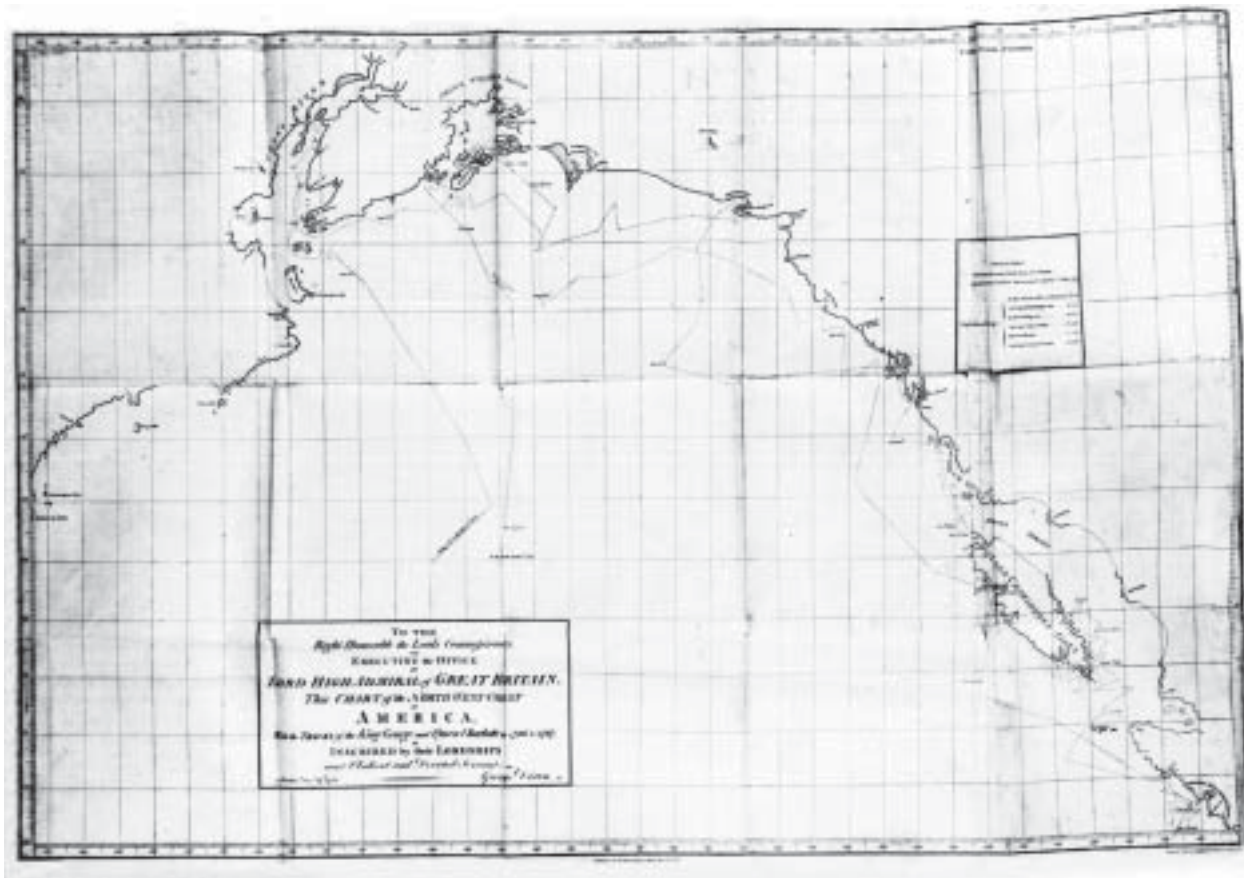


Plate 905. Chart of the west coast published by Dixon in 1789. Entry 1156.

(Courtesy of the National Library of Canada).

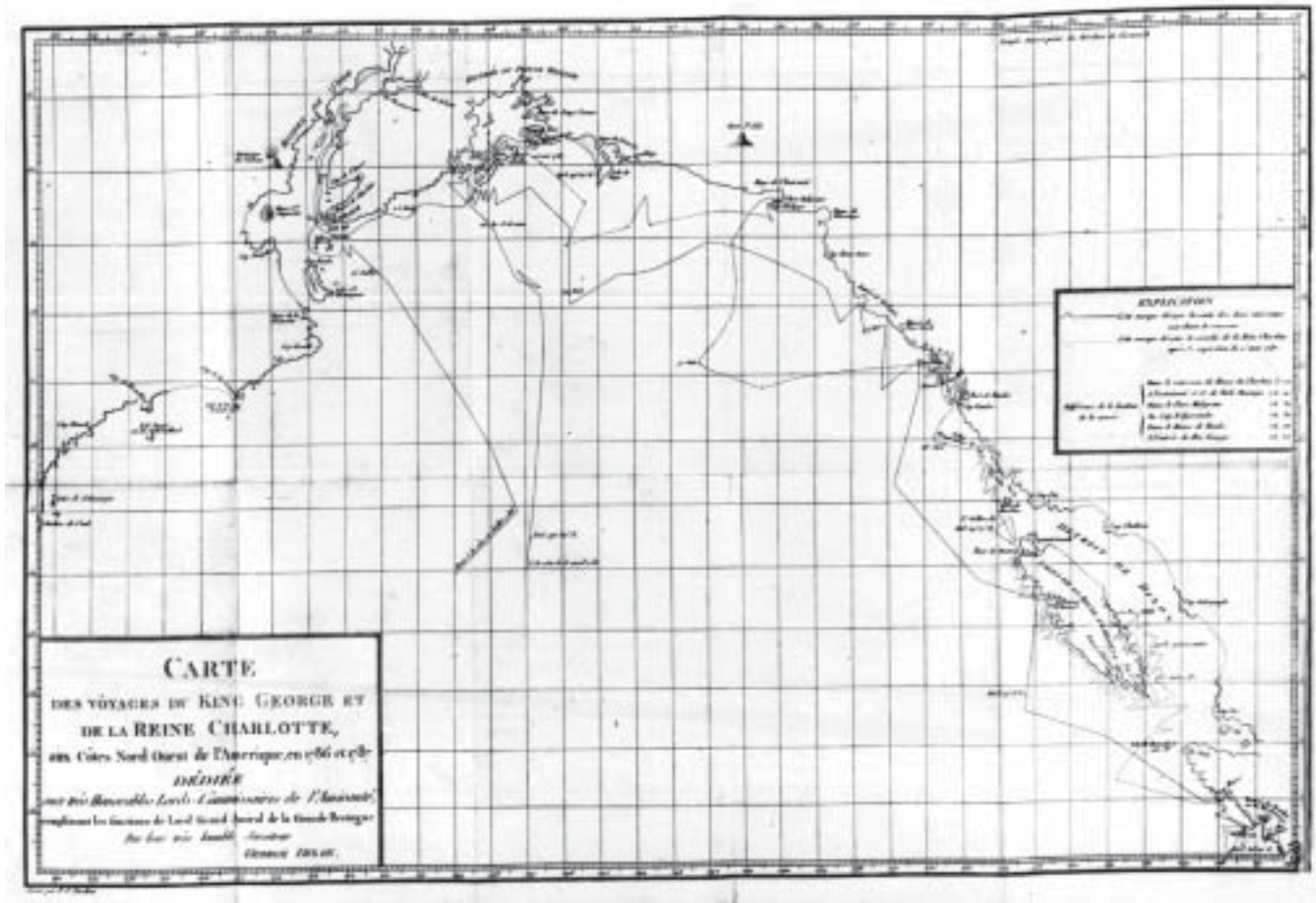


Plate 906. French edition of the chart of the west coast published by Dixon in 1789. Entry 1157.

(Courtesy of the National Library of Canada).

ENTRY 1162. MEARES. 1791.

Plate: 911.

Map title: **A CHART of the NORTHERN PACIFIC OCEAN, Containing the N.E. COAST of ASIA & N. W. COAST of AMERICA —**

Map size: 42.9 x 57.8 cm.

Published in: **Voyages Made in the Years 1788 and 1789, from China to the North West Coast of America—**. 1791 J. Walter London.

Yale-Franklin 553 1790mb 1; McMaster University Library.

Engraved outside the neat-line, bottom left, is “*J Haywood, del N^o. 3 S^t. Martins Church Yard.*” And lower right “*Palmer sculp.*” In the centre “*Published Nov^r. 18, 1790. By J. Walter, N^o. 169 Piccadilly*”.

ENTRY 1163. MEARES. 1790.

Plate: 912.

Map title: **A CHART / of the Interior Part of / NORTH AMERICA / DEMONSTRATING the very great probability / of an / INLAND NAVIGATION / from HUDSONS BAY / to the / WEST COAST**

Map size: 24.8 x 45.8 cm.

Published in: **Voyages Made in the Years 1788 and 1789, from China to the North West Coast of America—**. London—MDCCXC.

& in: **Voyages Made in the Years 1788 and 1789, from China to the North West Coast of America—**. 1791 J. Walter London. National Library of Canada F879 M468 1790 fol RES; Beinecke Zc70 +790m; Yale-Franklin 553 1790mb 2; McMaster University Library.

Engraved outside the neat-line, bottom left, is “*J Haywood, del' S^t. Martins Church Yard.*” and bottom right is “*Woodman & Mutlow. Sculp'. Rufsel Court,*”.



Plate 907. Entrance to the Strait of Juan de Fuca, published by Dalrymple in 1790. Entry 1158.

(Courtesy of the Library of Congress).

ENTRY 1164. FORSTER 1791.

Plate: 913.

Map title: *Karte des NORDENS von AMERICA, Zur Beurtheilung der Wahrfcheinlichkeit einer nord=weftlichen Durchfahrt; gezeichnet von G. Forster, 1791.*

Map size: 49.2 x 65.6 cm.

Published in: **Gesichte der Reisen die seit Cook an der Nordwest- und Nordost-Küste von America.** Georg Forster Berlin 1791.

NMC 19833; BL 1431.k.14.

ENTRY 1165. FORSTER. 1791.

Plate: 914.

Entwurf / der neueften Entdeckungen / an der / Nordweftküfte / von / AMERICA / — / Georg Forfter. / gestochen von Carl Jäck / 1791.

Map size: 60 x 47 cm.

Published in: **Gesichte der Reisen die seit Cook an der Nordwest- und Nordost-Küste von America.** Georg Forster Berlin 1791.

BL 1431.k.14.

ENTRY 1166. FORSTER. 1791.

Plate: 915.

Map title: *CHARTE / von der / Nord-West Küste / von / AMERIKA / mit dem laufe des King George u : der Queen Charlotte / in den Jahren 1786 & 1787.*

Map size: 29.6 x 43.8 cm.

Published in: **Gesichte der Reisen die seit Cook an der Nordwest- und Nordost-Küste von America.** Georg Forster Berlin 1791.

BL 1431.k.14; Carter Brown D790. B491k.

“ *Carl Jack Sculp* ” is engraved, bottom left, inside the border.

ENTRY 1167. ANON. 1792.

Plate: 916.

Map title: **[Vostochnaya Chast / Irkutskoi Gyberni / — / Ameriki.]**

Map size: 46.8 x 58 cm.

Published in: **Rossiskoi Atlas 1792; Map 40.**

Carter Brown *Z/W669/1792/1.3-Size #94-18.

The names of the engraver and draughtsman are given in Russian, right & left, below the margin.



Plate 908. Map of the west coast with details of the inland lakes and rivers, published in the **Gentlemen's Magazine** in 1790. Entry 1159. (Courtesy of the National Archives of Canada).



Plate 909. Map of the west coast with details of the inland lakes and rivers, published in the **New York Magazine** in 1790. Entry 1160. (Courtesy of the Clements Library).

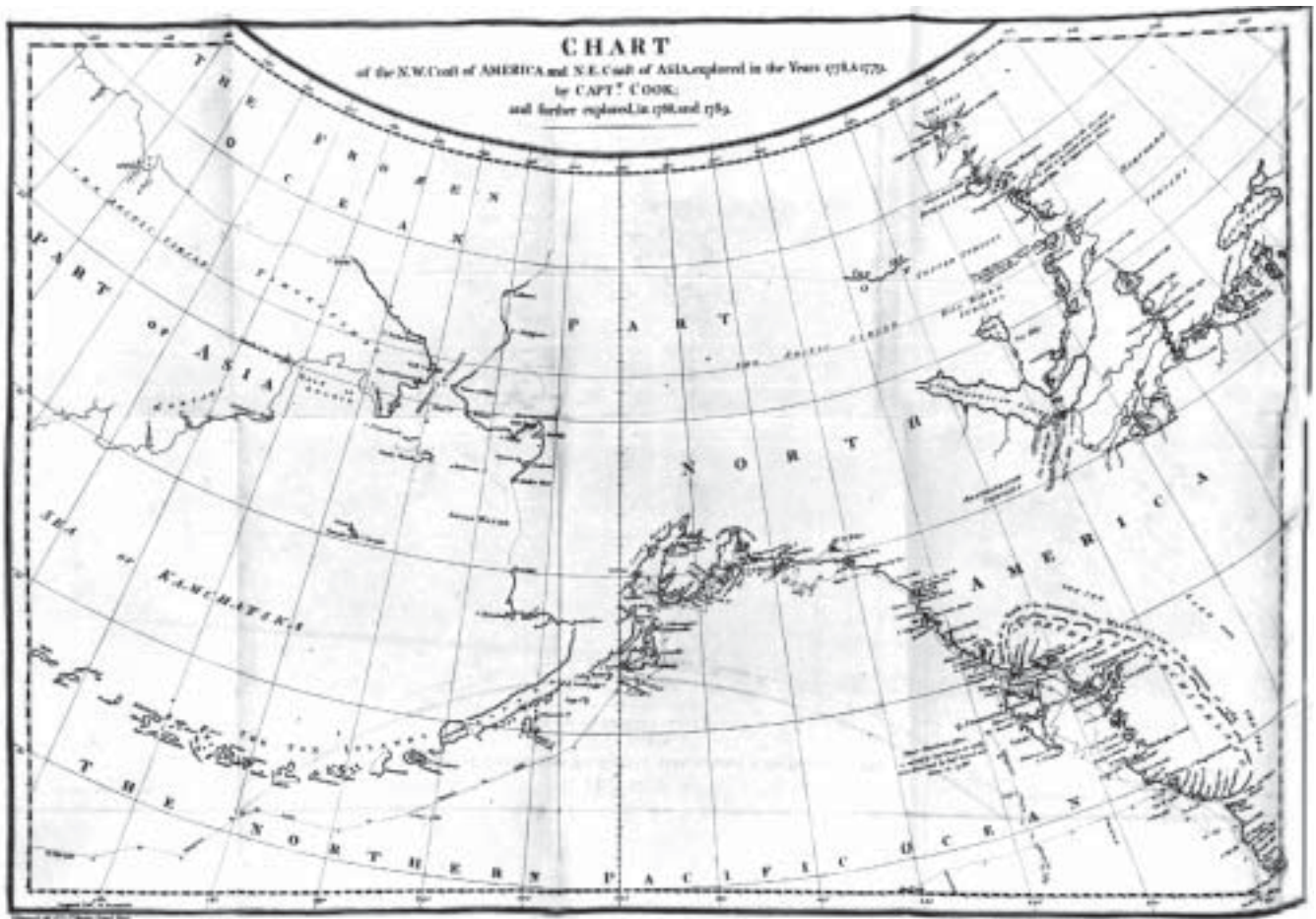


Plate 910. Chart of the west coast with details of the inland lakes and rivers, published by Meares in 1791. Entry 1161. (Courtesy of the National Library of Canada).

ENTRY 1168. GALIANO. 1795.

Plate: 917.

Map title: **CARTA ESFERICA / de los reconocimientos hechos en 1792 / EN LA COSTA N.O. DE AMERICA / PARA EXAMINAR LA ENTRADA / DE JUAN DE FUCA, / — / AÑO DE 1795.**

Map size: 55.7 x 88.5 cm.

Published in: **Atlas Maritimo Espanol —. 1795 (1814).**

LC G1060 .S7 1814.

Ref: LC Phillips 4155.

Engraved in the top right corner, above the border, is “*NUM^o.I^o.*” and bottom right, outside the border “*Juan Moreno Tejada la grabó.*”

ENTRY 1169. PORTLOCK & DIXON. 1795.

Plate: 918.

Map title: **KAART / van de / NOORD-WEST KUST / van / AMERIKA,—**

Map size: 29.2 x 43.4 cm.

Published in: **Reis Naar de Noord-West Kust van America—.** Te Amsterdam bij Matthijs Schalekamp. 1795.

National Library of Canada G420 P86 Reserve; Beinecke Zc70 789pp.



Plate 911. General chart of the Pacific and west coast of North America, published by Meares in 1791. Entry 1162. (Courtesy of the National Library of Canada).



Plate 912. Chart of the west coast with details of the inland lakes and rivers, published by Meares in 1791. Entry 1163.

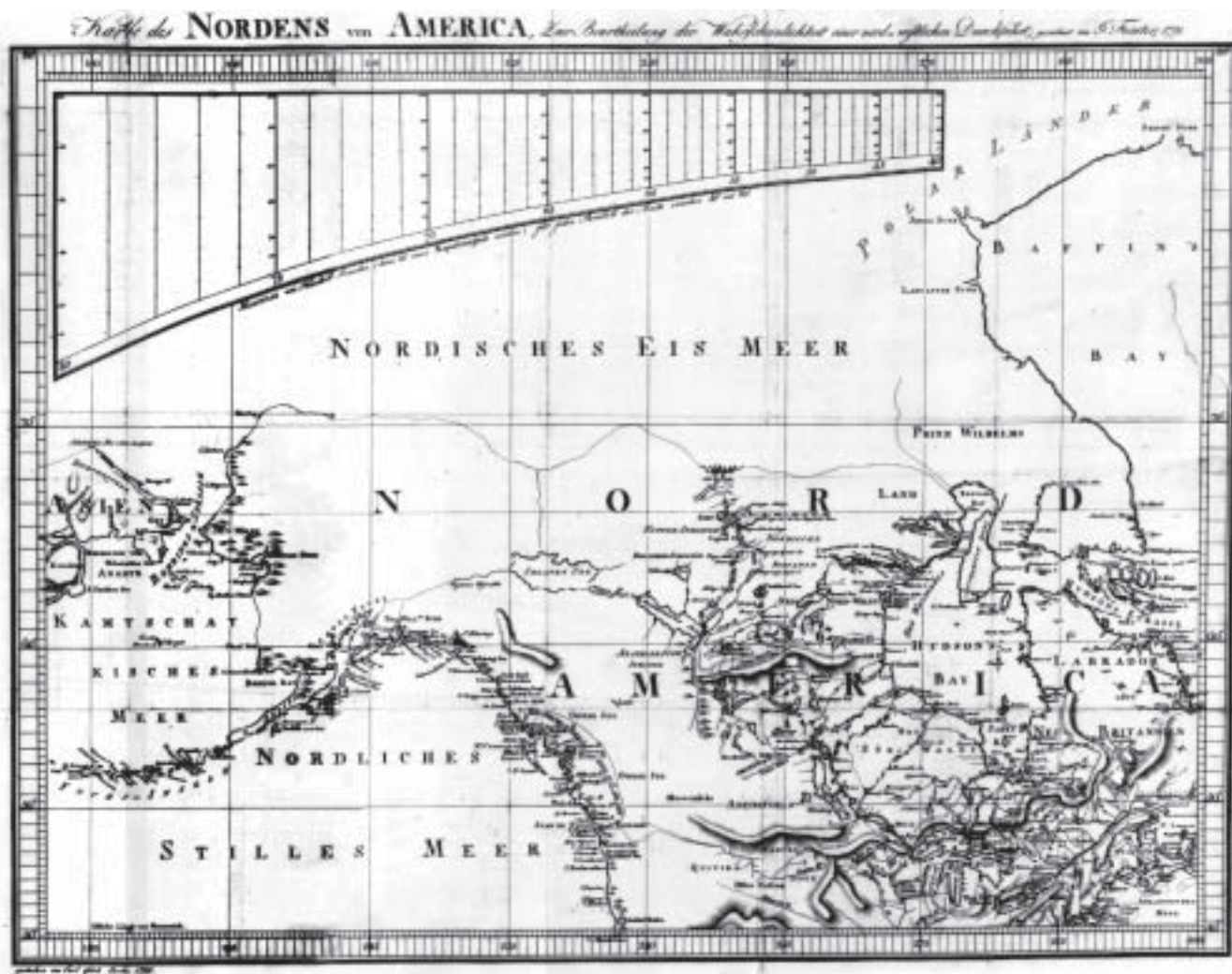


Plate 913. Chart of the west coast with details of the inland lakes and rivers, published by Forster in 1791. Entry 1164. (Courtesy of the National Archives of Canada).

ENTRY 1170. ENGEL. 1795.

Plate: 919.

Map title: *Neue Charte über die Durchfarth gegen / Nord-Ost zwischen Asien und America samt / — / 1776*

Map size: 15.3 x 20.6 cm.

Published in: **See-Reisen von Englandern, Hollandern, Franzosen, Epaniern, Danen —.** Bern 1795

& in: **Neuer Versuch über die Lage der nordlichen genden von Asia und America—.**

Beinecke Zc70 774pub.

Engraved top right, outside the border, is “*Tab. I.*” and lower right “*I Marianus Sculp. A. V.*”.

ENTRY 1171. LOPEZ. 1796.

Plate: 920.

Map title: **CARTA REDUCIDA / que comprénde las costas septentrionales / DE LA CALIFORNIA. / — / Por D Tomás Mauricio Lopez. / Madrid año de 1796.**

Map size: 39 x 33.4 cm.

Published in : separately
BL 143.d.12.

Ref: Wagner 1937, # 834; Verner & Stubbs 1979.



Plate 914. Chart of the west coast published by Forster in 1791. Entry 1165.

(Courtesy of the British Library).

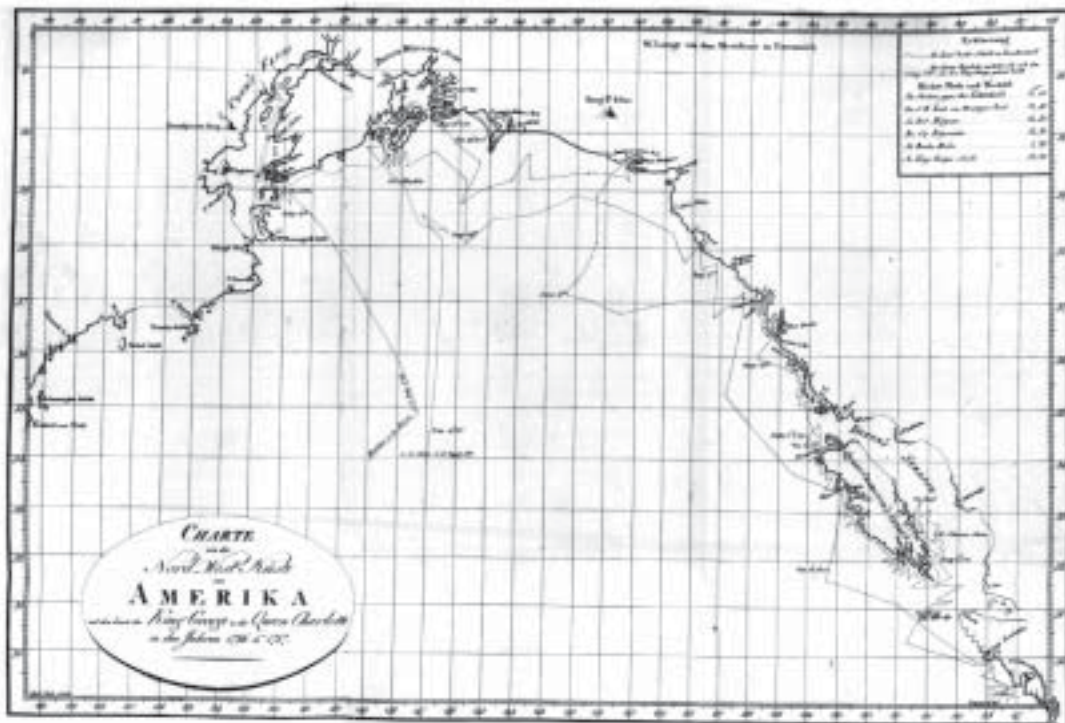


Plate 915. Chart of the west coast published in the German edition of Forster in 1791. Entry 1166.

(Courtesy of the Carter Brown Library).



Plate 916. An anonymous Russian chart of the west coast published in 1792. Entry 1167.

(Courtesy of the Carter Brown Library).

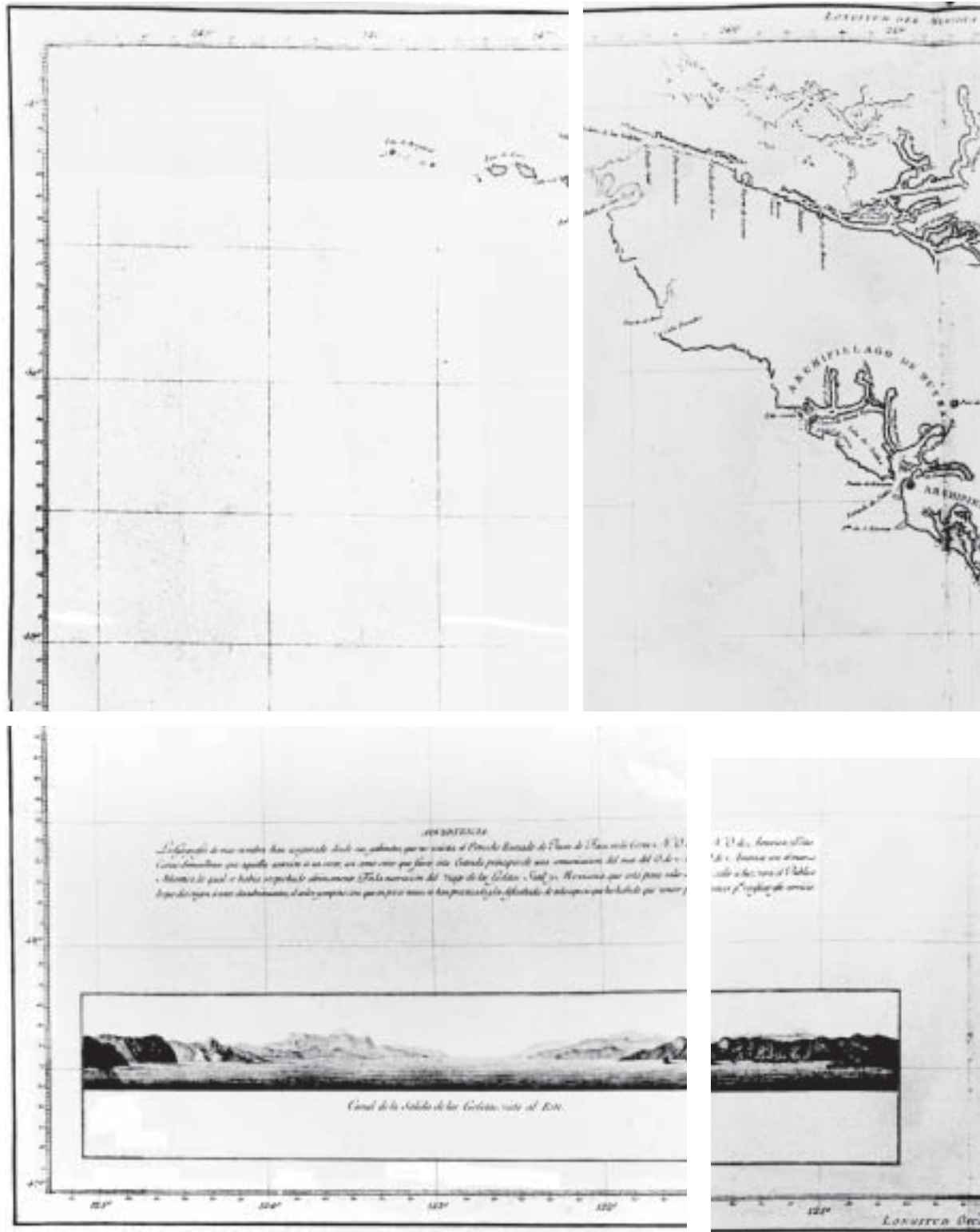
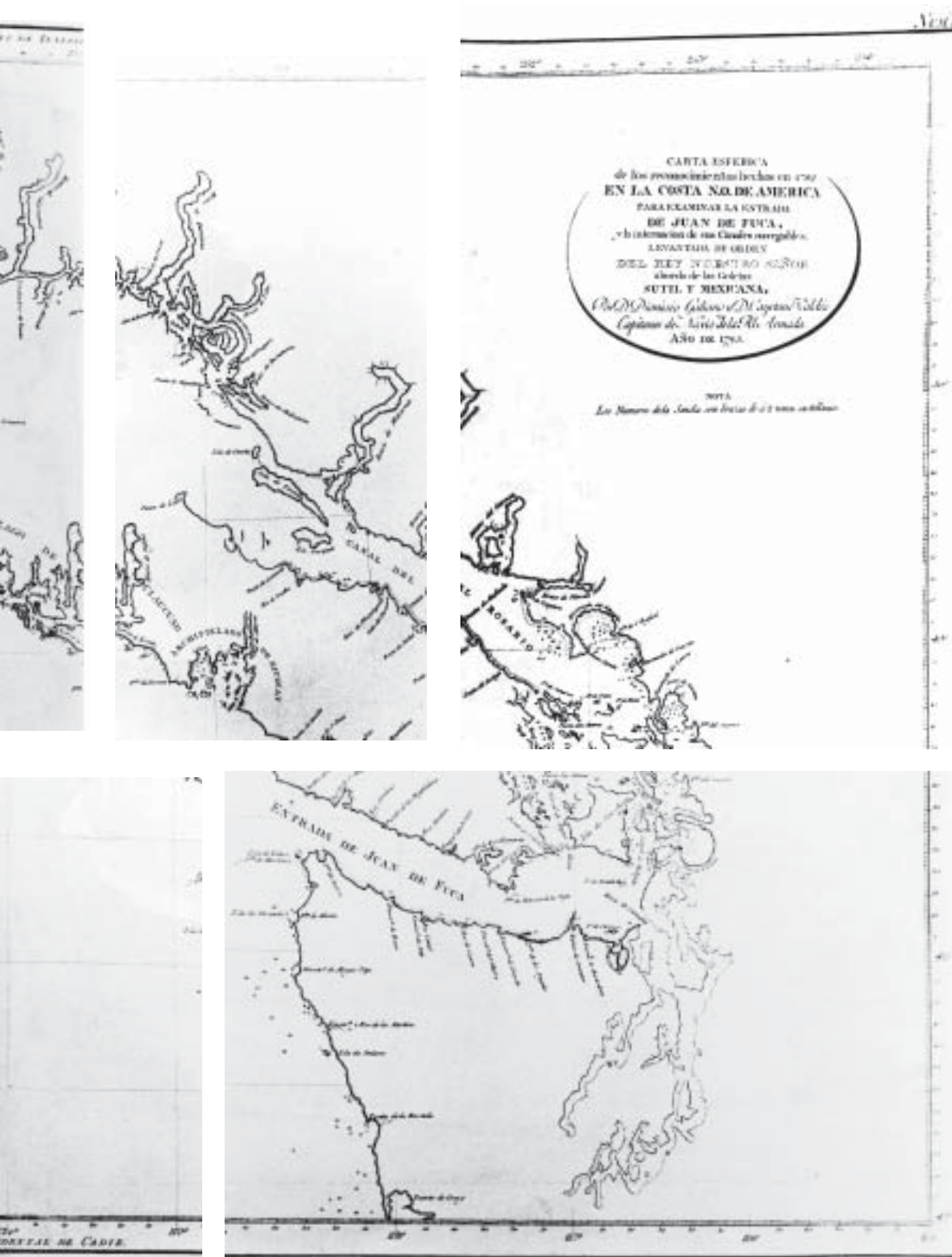


Plate 917. The magnificent chart published by C...
difficulties of photography, this is a composite i



Galiano in 1795. [N.B. Due to the size of the map and image]. Entry 1168. (Courtesy of the Library of Congress).

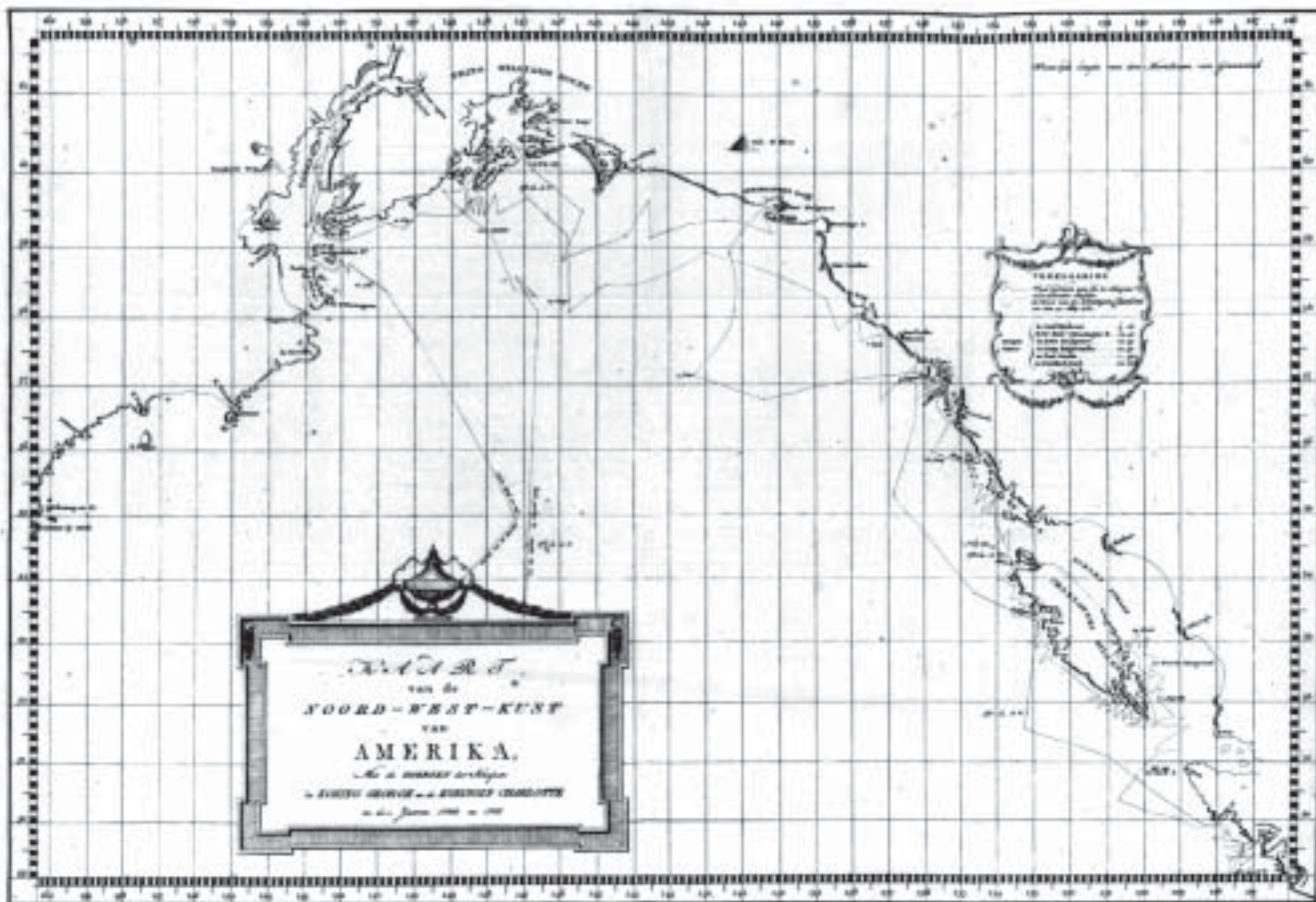


Plate 918. Chart of the west coast with details of the inland lakes and rivers, published in the German edition of Portlock & Dixon in 1795. Entry 1169. (Courtesy of the National Library of Canada).

ENTRY 1172. MEARES. 1795.

Plate: 921.

Map title: **CARTE de la MER PACIFIQUE du NORD, contenant la CÔTE NORD-EST D'ASIE et la CÔTE NORD-OUEST D'AMÉRIQUE — par la Cap^{ne}. Jean MEARES.**

Map size: 41.8 x 56.4 cm.

Published in: **Voyages de la Chine.** Atlas Volume. John Meares, Paris. [1795].

McMaster University D 1504.

“ *Pl. II.* ” is engraved outside the neat-line, top-left corner.

ENTRY 1173. MEARES. [1795].

Plate: 922.

Map title: **CARTE / de la Partie Intérieure de / L'AMÉRIQUE SEPTENTRIONALE / Ou est démontrée la très grande Probabilité d'une / NAVIGATION INTÉRIEURE / Depuis / LA BAYE D'HUDSON / Jusqu'à la / CÔTE NORD-OUEST.**

Map size: 24.8 x 45.7 cm.

Published in: **Voyages de la Chine.** Atlas Volume. John Meares, Paris. [1795].

NMC 6931, 16098; McMaster University D 1504.

“ *Pl. VI.* ” is engraved outside the neat-line in the top-left corner.



Plate 919. Chart of the west coast published by Engel in 1795. Entry 1170.

(Courtesy of the Beinecke Library, Yale).

ENTRY 1174. MEARES. [1795].

Plate: 923.

Map title: **CARTE / De la Côte N.O. D'AMERIQUE et de la Côte N.E. D'ASIE reconnues en 1778 et 79 / — / J.MEARES.**

Map size: 42.5 x 60 cm.

Published in: **Voyages de la Chine.** Atlas

Volume. John Meares, Paris. [1795].

McMaster University D 1504.

“*Pl. XX.*” is engraved outside the neat-line, top-left corner.

ENTRY 1175. MEARES. 1796.

Plate: 924.

Map title: **CARTA del MAR PACIFICO del NORD che comprende la COSTA NORD-EST d'ASIA e la COSTA NORD-OUEST d'AMERICA —**

Map size: 39.9 x 54 cm.

Published in: **Viaggi Dalla China alla Costa nord-ouest d'America—.** Napoli 1796.

Beinecke Zc70 790mib v.3.

Bottom left is engraved “*Lor Zaballi scr.*”.

ENTRY 1176. MEARES. 1796.

Map title: **CARTA del MAR PACIFICO del NORD che comprende la COSTA NORD-EST d'ASIA e la COSTA NORD-OUEST d'AMERICA —**

Map size: 42 x 53.8 cm.

Published in: **Viaggi Dalla China alla Costa nord-ouest d'America—.** Firenze 1796.

Beinecke Zc70 790mi v.1.

Very closely copied, but now, bottom left is engraved “*P. Giovach Pagani*” and lower right “*Vascellini inc Giarre scris*”.

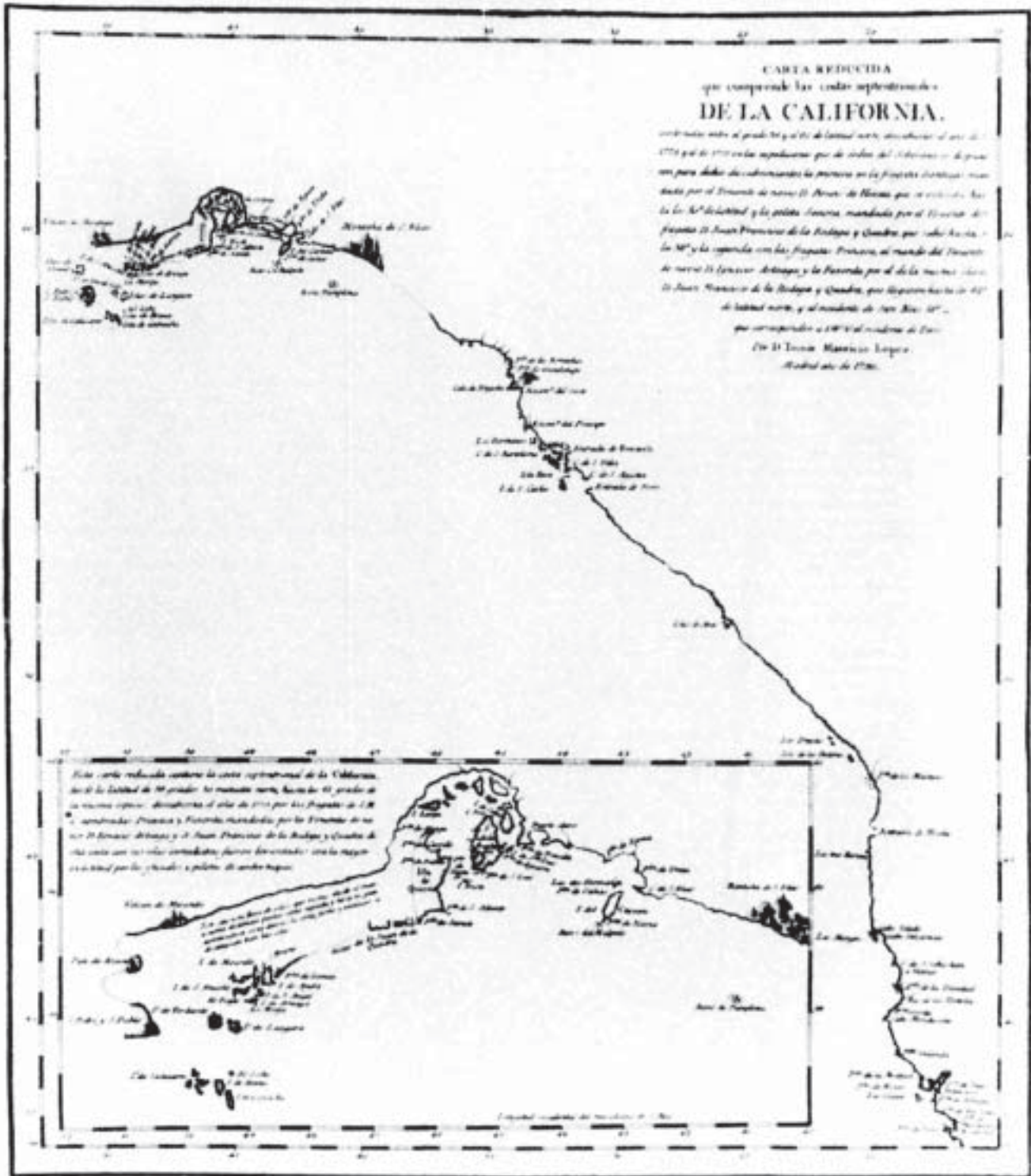


Plate 920. Chart of the west coast published by Lopez in 1796. Entry 1171.

(Courtesy of the British Library).



Plate 921. Chart of the west coast published in the French edition of Meares in 1795. Entry 1172.

(Courtesy of McMaster University Library).



Plate 922. Chart of the west coast with details of the inland rivers and lakes, published in the French edition of Meares in 1795. Entry 1173. (Courtesy of McMaster University Library).

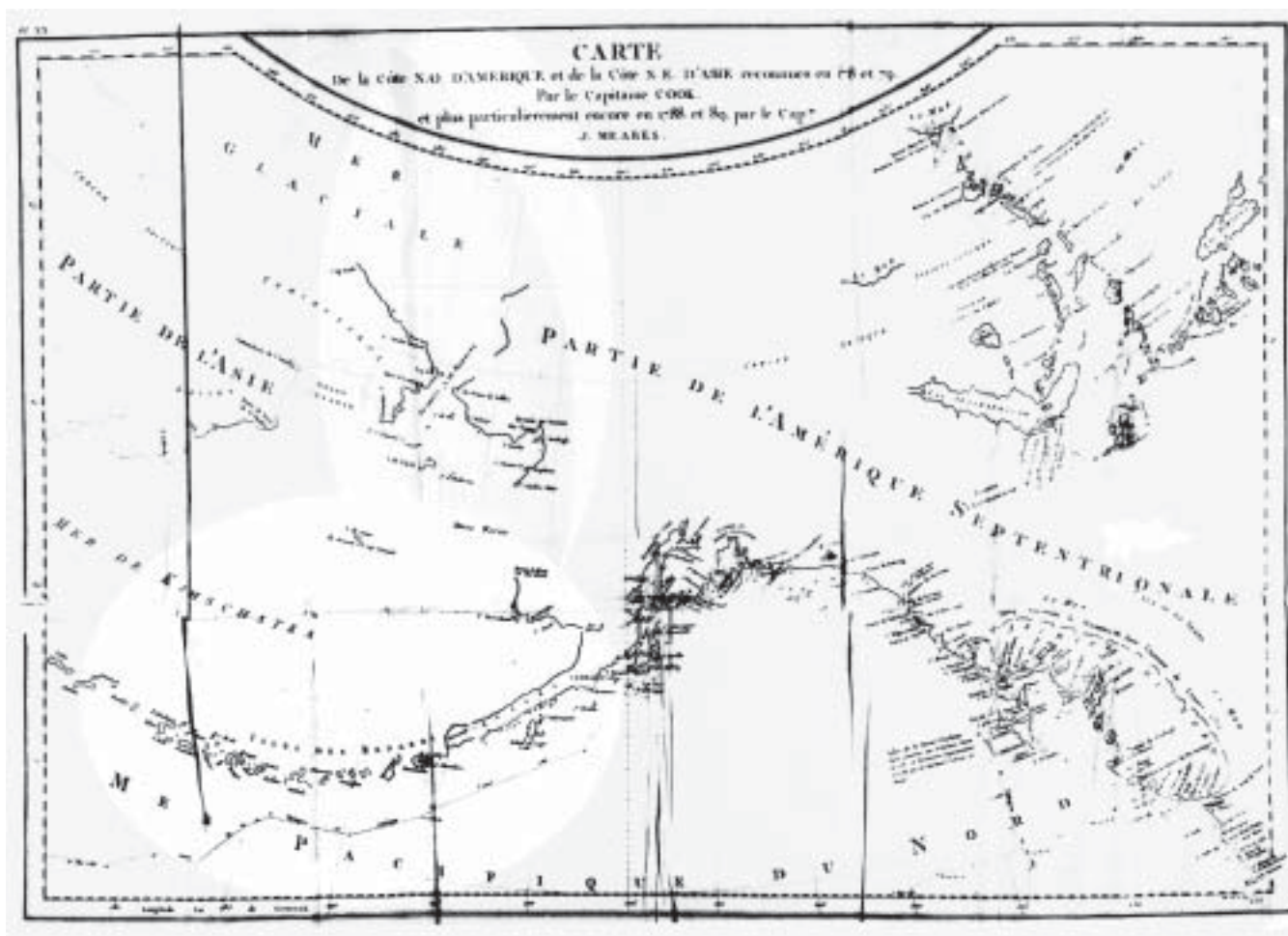


Plate 923. Chart of the west coast with details of the inland rivers and lakes, published in the French edition of Meares in 1795. Entry 1174. (Courtesy of McMaster University Library).

ENTRY 1177. MALHAM. 1796.

Plate: 925.

Map title: *A / Correct Chart / of the West Coast of / NORTH AMERICA / from / Bhering's Straits to Nootka Sound / Eng^d. for Malhams Naval Gazetteer*

Map size: 18.7 x 24 cm.

Published in: **Malhams Naval Gazetteer.**

London 1796.

NMC 19277; Clements C2 1795 Ma.

Engraved outside the neat-line, lower left, is “*Neele sculp^t. 352 Strand.*” and centrally “*Published Sep^r. 19th. 1795, by Allen & West, Pater-noster Row.*”

ENTRY 1178. MALHAM. 1797.

Plate: 926.

Map title: *A / Correct Chart / of the West Coast of / NORTH AMERICA / from / Bhering's Straits to Nootka Sound / Eng^d. for Malhams Naval Gazetteer*

Map size: 18.4 x 23.4 cm.

Published in: **Malhams Naval Gazetteer.**

Boston 1797.

NMC 19277; Clements C2 1795 Ma.

Ref: Wheat & Brun #59.

Engraved below the bottom neat-line, is “*Published Sep^r 1796 by Spotswood and Nancrede Boston*” and bottom right “*B Callender Sculp^t Boston.*”. A separate engraving from the English edition, although very closely copied.



Plate 924. Chart of the west coast published in the Italian edition of Meares in 1796. Entry 1175.

(Courtesy of McMaster University Library).

ENTRY 1179. COOK-PASTEUR. 1797.

Plate: 927.

Map title: **KAART VAN DE NOORD-WEST KUST VAN AMERIKA / EN DE NOORD-OOST KUST VAN / ASIA —**

Map size: 38 x 63.7 cm.

Published in: **Reizen Rondom de Waerld Door James Cook, —. 1797-1809.**

LC G1036 .C68 1797 folio.

Ref: LC Phillips 648.

Engraved outside the border, top right, is “ N^o. XXXVIII.** ”.

ENTRY 1180. CARY. [1796]. First state. Plate: 928.

Map title: **A MAP of the DISCOVERIES made by Capt^s. Cook & Clerke in the Years 1778 & 1779 between the EASTERN COAST of ASIA / and the WESTERN COAST of NORTH AMERICA, when they attempted to Navigate the NORTH SEA. / Also M^r. Hearn's discoveries to the North westward of Hudfon's Bay, in 1772. J.T.Scott sculp.**

Map size: 18.8 x 28.2 cm.

Published in: **Carey's American Edition of Guthrie's Geography Improved. 1795.**

and in : **Carey's General Atlas 1796.**

NMC 8067; LC G1200 .C2 1795, 1796 Vault; Yale Small *23 1779; Arch. Nova Scotia.

Ref: Falk 1983; LC Phillips 1362, 1365.

Engraved centrally, above the neat-line, is “ *Engraved for Carey's American Edition of Guthrie's Geography improved.* ”.

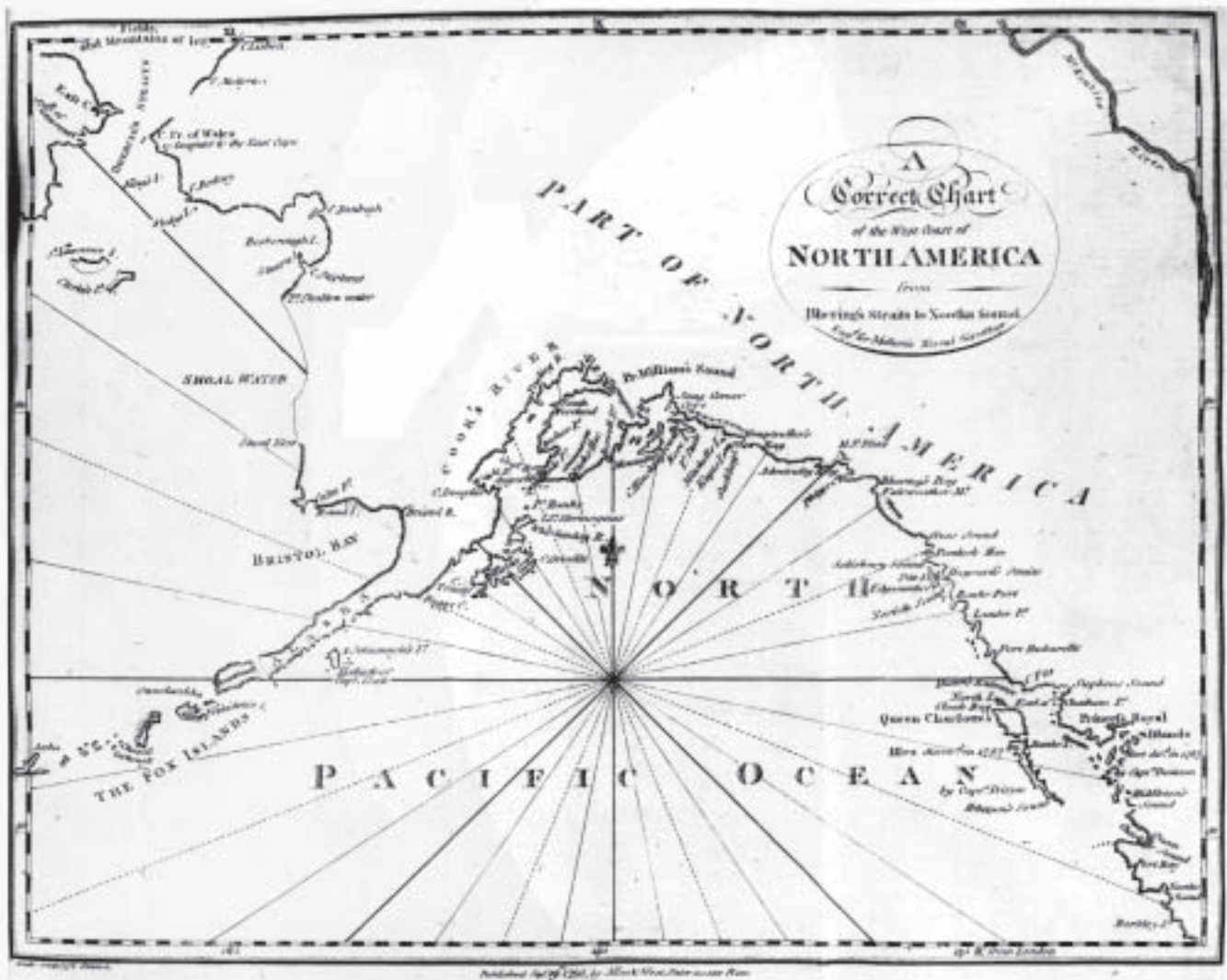


Plate 925. Chart of the west coast published by Malham in the London edition in 1796. Entry 1177.

(Courtesy of the National Archives of Canada).

ENTRY 1181. CARY. 1802. Second state.
 Map title: **A MAP of the DISCOVERIES made by Capt^s. Cook & Clerke in the Years 1778 & 1779 between the EASTERN COAST of ASIA / and the WESTERN COAST of NORTH AMERICA, when they attempted to Navigate the NORTH SEA. / Also M^r. Hearn's discoveries to the North westward of Hudfon's Bay, in 1772.**
J.T.Scott fculp.

Map size: 18.8 x 28.2 cm.

Published in: **Carey's General Atlas.** 1802, 1809

LC G1200 .C2 1802, 1809 Vault.

Ref: Falk 1983; LC Phillips 3535.

Engraved centrally, above the neat-line, is still “*Engraved for Carey's American Edition of Guthrie's Geography improved.*”, but top left, on its side, is “45”.

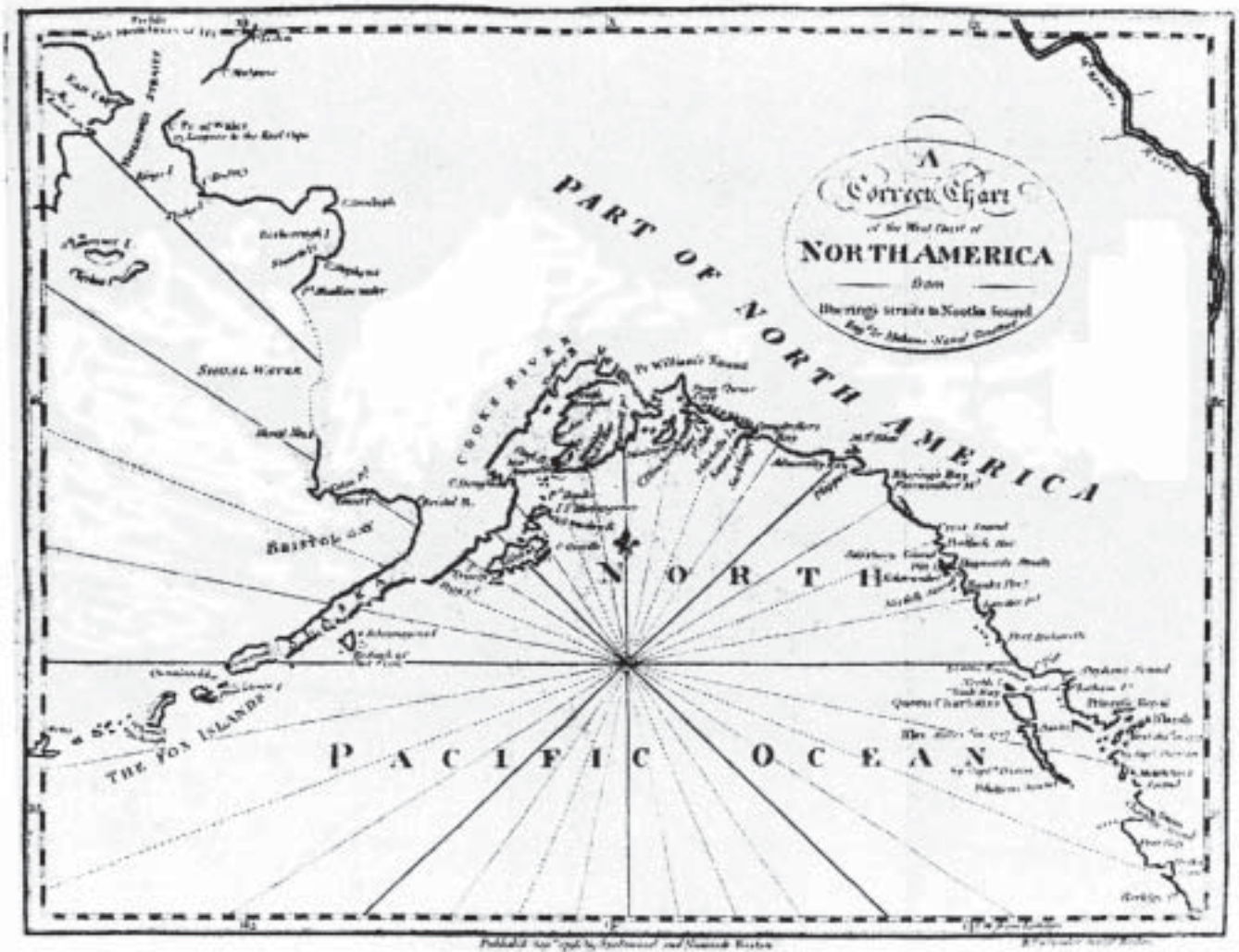


Plate 926. Chart of the west coast published by Malham in the Boston edition in 1797 . Entry 1178.
(Courtesy of the National Archives of Canada).



Plate 927. Chart of the west coast from **Cooks Voyage** published by Pasteur in 1797 . Entry 1179.

(Courtesy of the National Archives of Canada).

