

CHAPTER FOUR



PLANS OF MONTREAL

ENTRY 1086. MOULLART SANSON. 1723.

Plate: 843.

Map title: **PLAN DE LA VILLE de MONTREAL / en CANADA / a 46^d. 55^m. de Latitude Septent. ^{le}**

Map size: 26.2 x 57.9 cm.

Published: separately

BN SH Pf 127 Div. 8 P4, BN SH Pf 127 Div. 8 P4₁ ; BL 70785. (7.).

In the bottom right corner, inside the neat-line, is a dedication “ *A Monsieur / M^r de CATALÛGNE Ingenieur du ROI / ... / Moullart Sanson / G.o.d.R. avec Priv / Rue Froimanteau vis à vis le Vieux Louvre 1723.* ”.

ENTRY 1087. BACQUEVILLE DE LA POTHERIE. 1722.

Plate: 844.

Map title: **CARTE / du Gouvernement du / MONTREAL.**

Map size: 7. 6 x 13 cm.

Published in: **Histoire De L’Amerique Septentrionale....** Par Mr. De Bacqueville de la Potherie...A Paris...Et Franc’ois Didot...1722

BN P 340, BN 8^o P 1033, BN P 340 A; BN du Q

RES AF 188; National Library of Canada FC 305 /B326 / Reserve / Bacqueville / Tom.II.

Ref: Clements v. 3, p. 497; BN du Q # 144.

Engraved in the top right hand corner, outside the neat-line, is “ *Tom. 1. pag. 311.* ”.

ENTRY 1088. BELLIN. 1744.

Plate: 845.

Map title: **CARTE DE /LISLE DE MONTREAL /ET DE SES ENVIRONS / — / 1744.**

Map size: 24.7 x 31.4 cm.

Published in: **Histoire et Description Generale de la Nouvelle France** —. Tome Premier. A Paris, Chez Rolin— M.DCC.XLIV. Pierre-François-Xavier de Charlevoix.

NMC., BN 8^o Ed. P.Angrand.778-780, BN 4^o Ed. Lk12 762 D; BN du Q, G 3452 M65 1744 B4; NMC 2009.

Ref: Clements v. 3, p. 497; BN du Q # 175.

“ *Dheulland Sculp.* ” is engraved in the bottom right corner, outside the neat-line, and “ *17.* ”, is engraved on its side, outside the left-hand neat-line.



Plate 843. Town plan of Montreal published in 1723 by Moullart Sanson. Entry 1086.

(Courtesy of the Bibliothèque Nationale du France).



Plate 844. Map of the Montreal area by Bacqueville de la Potherie, published in 1722. Entry 1087.

(Courtesy of the Bibliothèque Nationale du Quebec).

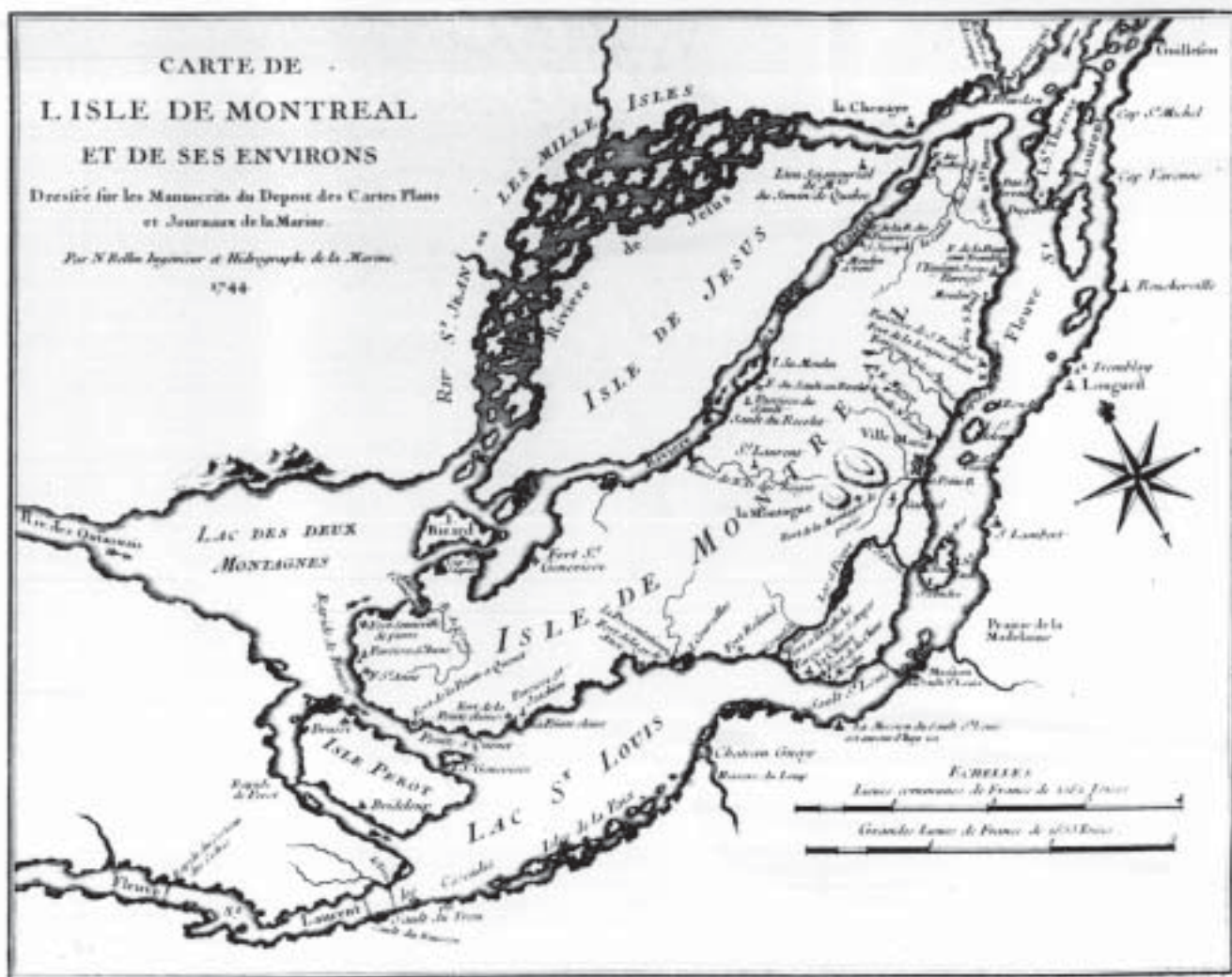


Plate 845. Town plan of Montreal published in 1744 by Bellin. Entry 1088.

(Courtesy of the Bibliothèque Nationale du Quebec).

ENTRY 1089. BELLIN-ARKSTEE & MERKUS. 1756.

Plate: 846.

Map title: **KARTE VON /DER INSEL MONTREAL /UND DEN GEGENDEN UMHHER,** /—1744.

Map size: 24.3 x 30.9 cm.

Published in: **Allgemeine Historie der Reisen zu Wasser und zu Lande.** Leipzig 1756
National Library of Canada F 5057 C45 Reserve.

Engraved outside the border, in the top right corner, is “ No. 5 ”, and bottom right “ T.XIV.H. ”.

ENTRY 1090. LE ROUGE. 1755.

Plate: 847.

Map title: **Cayenne / Ville Marie.**

Map size: 14.7 x 7.7 cm.

Published in: **Récueil Des Planes De L’Amérique Septentrionale.** A Paris chez le Sr. Le Rouge Jugénieu Géographe du Roi Rue des Augustina 1755.

BN Ge FF 209, LC BN Ge FF 13338.

Ref: LC Phillips 1185.

Two maps on one page, with Montreal at the bottom. Engraved top right, is “ 89 ”.

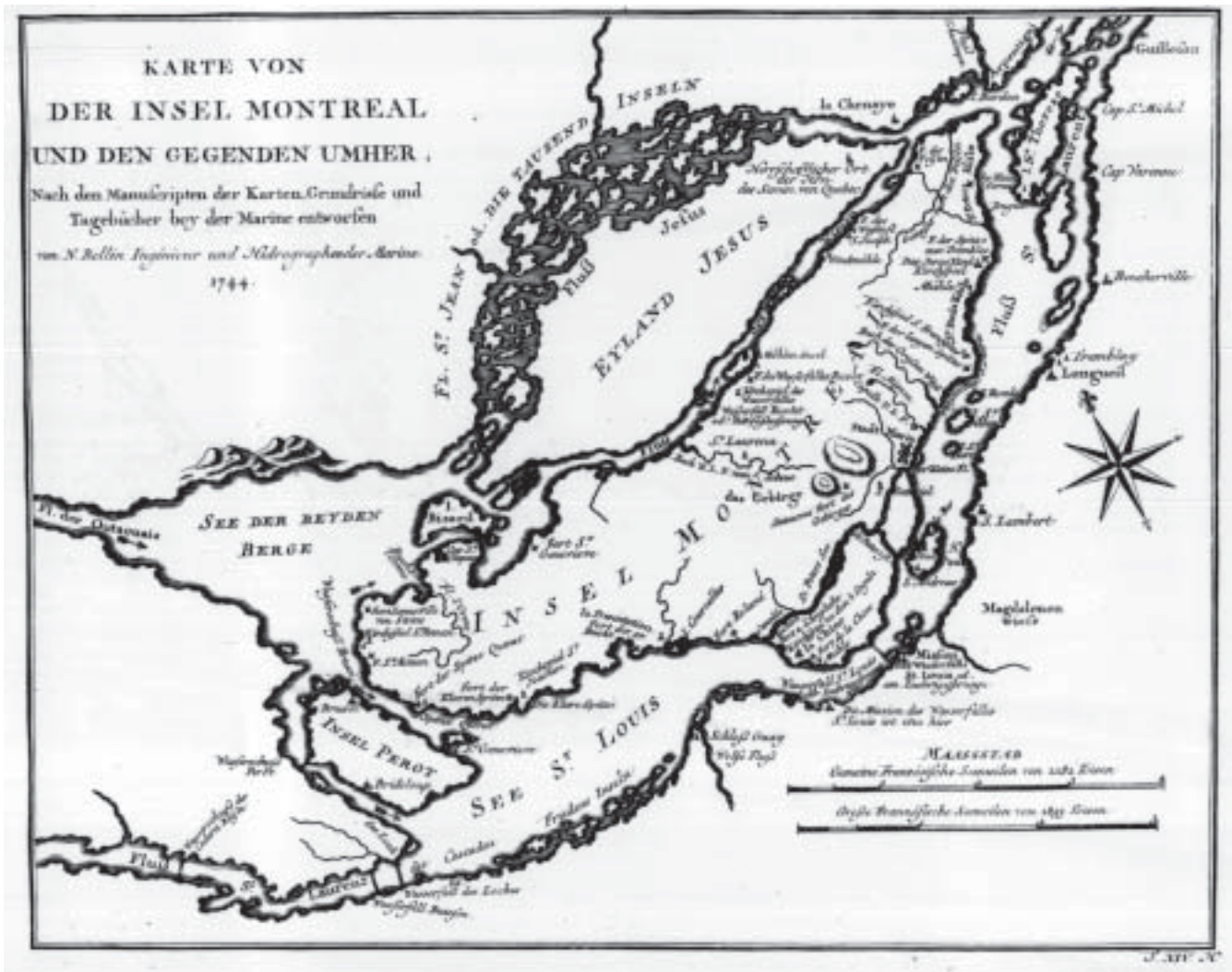


Plate 846. Town plan of Montreal published in 1756 by Arkstee & Merkus. Entry 1089.

(Courtesy of the National Library of Canada).

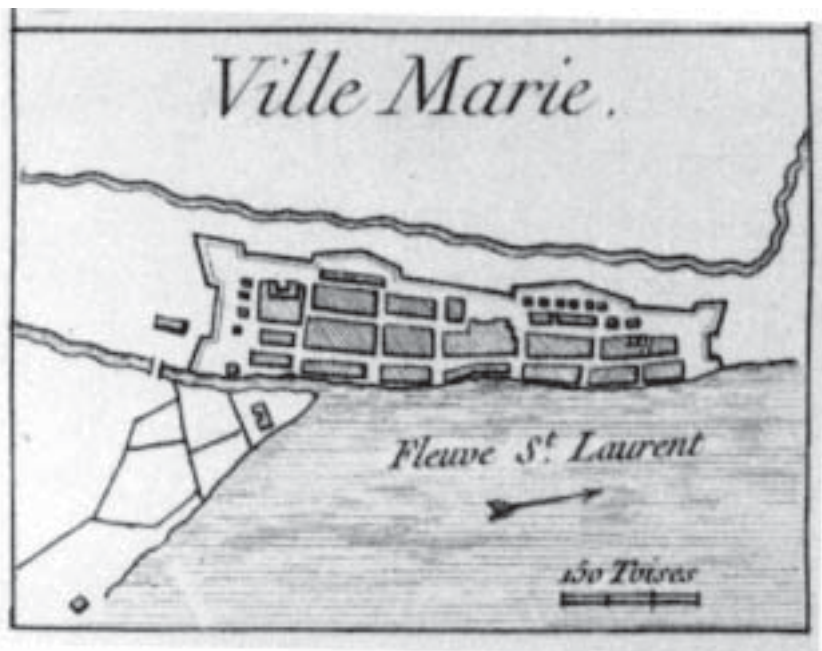


Plate 847. Town plan of Montreal published in 1755 by Le Rouge in *Réçuil Des Planse De L'Amérique Septentrionale*. Entry 1090.

(Courtesy of the Library of Congress).

ENTRY 1091. JEFFERYS. 1760.

Plate: 848.

Map title: *PLAN / of the Town and / FORTIFICATIONS / of /MONTREAL, /or / VILLE MARIE /in /CANADA.*

Map size: 33 x 50.2 cm.

Published in: **A General Topography of North America.** London 1758. and in : **The Natural and Civil History of the French Dominions in North and South America—** . 1760.

LC G1105 .J4 1758 Vault; BN du Q RES AB 5;

National Library of Canada FC 305 J44 x fol RES.

Ref: BN du Q # 980; Clements v.3, p.497.

Engraved below, outside the neat-line, is “*Published by Tho^s. Jefferys, Geographer to His Royal Highness the Prince of Wales, at Charing Crofs, Jan 30. 1758. Price 2d.*”.

ENTRY 1092. GRAND MAGAZINE OF MAGAZINES. 1758.

Plate: 849.

Map title: *A Plan / of the Town / and / Fortifications / of /MONTREAL, /or / VILLE MARIE / in / CANADA.*

Map size: 10.7 x 19 cm.

Published in: **Grand Magazine of Magazines.** v.1, Dec 1758, p.336. 1758.

NMC 133357.

Ref: Jolly GMOM-14.

Engraved in the lower margin is “*B. Cole Sculp.*”.

ENTRY 1093. UNIVERSAL MAGAZINE. 1759.

Plate: 850.

Map title: *PLAN /of the Town and / FORTIFICATIONS /of / MONTREAL / or /VILLE MARIE / in / CANADA.*

Map size: 23.8 x 36.5 cm.

Published in: **Universal Magazine.** v.25, Nov. 1759, p.225.

NMC 1494-1496, 1499; BN du Q G3454 M65 1758 J4.

Ref: Phillips Maps p.450; Jolly UNIV-83; BN du Q # 981.

ENTRY 1094. GENTLEMANS MAGAZINE. 1760.

Plate: 851.

Map title: *A Particular MAP, to Illustrate Gen. Amherst.^s Expedition, to MONTREAL; with a Plan of the Town & Draught of y^e Iiland.*

Map size: 17.8 x 22.8 cm.

Published in : **Gentlemans Magazine.** v.1, Oct. 1760, p.184.

NMC 6655, 6656, 25101, 79143; BN du Q G3452 M65 Oct.1760 G5.

Ref: Michigan v.1 p.387; BN du Q # 624; Jolly GENT-145; Clements v. 3, p. 497.

Engraved in the top right margin is “*Gent. Mag.*”, and below, bottom right, outside the neat-line, is “*J. Gibson Sculp^t.*”. There is an inset town plan of Montreal in the top left corner of the map.

ENTRY 1095. GENTLEMANS & LONDON MAGAZINE.

Plate: 852.

Map title: *A Particular MAP, to Illustrate Gen. Amherst^s Expedition, to MONTREAL with a Plan of the Town & Draught of the Iiland.*

Map size: 17.6 x 22.1 cm.

Published in: **Gentlemans & London Magazine.** v.29, p.566. Oct.1760.

Ref: Jolly GAL-85.



Plate 848. Town plan of Montreal published in 1760 by Jefferys in *A General Topography of North America* London 1758. Entry 1091.

(Courtesy of the National Library of Canada).



ENTRY 1096. LONDON MAGAZINE. 1760. First state.

Plate: 853.

Map title: *Plan of the Town & Fortifications of Montreal, or Ville Marie in Canada.*

Map size: 17 x 24.9 cm.

Published in: **London Magazine.** v.29, Oct. 1760, p.504.

Ref: Michigan v.2, p.262; Phillips Maps p.450; Sellers & van Ee # 615; Winsor v.5, p.554; Jolly LOND-193.

Above the neat-line, top centre, is “*Engraved for the London Magazine.*”. There is an inset top right “*View of the Town &c of Montreal*”. This plate is identified as the first state by the traditional format of the **London Magazine** engraved top centre.

ENTRY 1097. LONDON MAGAZINE. 1760. Second state.

Plate: 854.

Map title: *Plan of the Town & Fortifications of Montreal, or Ville Marie in Canada.*

Map size: 17 x 24.9 cm.

Published in: **London Magazine.** v.29, Oct. 1760, p.504.

Ref: Michigan v.2, p.262; Phillips Maps p.450; Sellers & van Ee # 615; Winsor v.5, p.554; Jolly LOND-192.

Above the neat-line, top centre, is engraved “*Engrav’d for the London Mag. 1760.*”, a different format to that usually used.. There is an inset top right “*View of the Town &c of Montreal*”.

As Jolly has pointed out, these two editions are entirely different plates. In addition to the differences in the format of the **London Magazine** running head, the “V” in “Ville” in the title below the neat-line becomes rounded, and the “I” in “RIVER” now is positioned over the “T” in “Toises”. Close examination reveals very small engraving differences throughout the whole plate. The occurrence of different plates in the same Magazine issue is puzzling, but it is presumed that with the considerable public interest in the Quebec siege, the first printing was quickly sold-out. The original plate presumably had already been re-worked for the next months issue, and a second plate accordingly had to be quickly done for the rushed edition, with the inevitable small engraving differences.

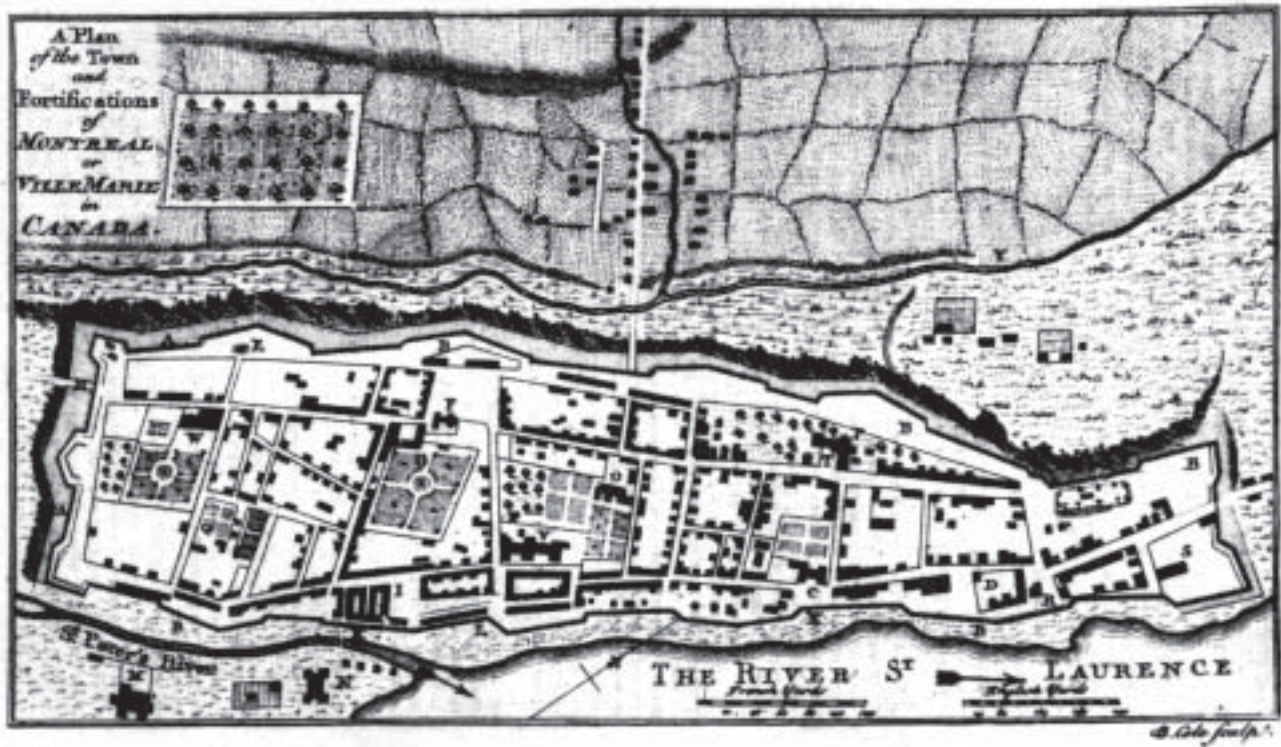


Plate 849. Town plan of Montreal published in 1758 in *Grand Magazine of Magazines*.
Entry 1092. (Courtesy of the National Archives of Canada).



Plate 850. Town plan of Montreal published in 1759 in the *Universal Magazine*.
Entry 1093. (Courtesy of the National Archives of Canada).

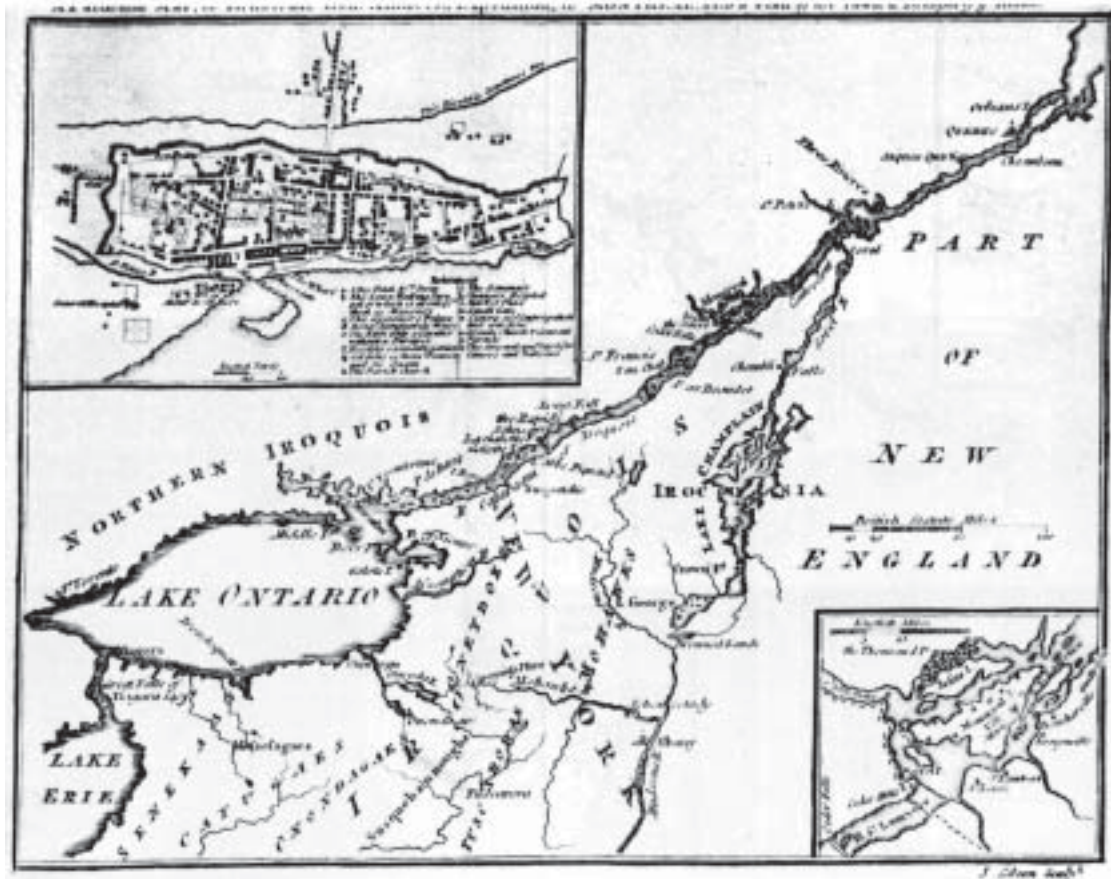


Plate 851. Town plan of Montreal and Amherst's route to Montreal, published in 1760 in the *Gentlemen Magazine*. Entry 1094. (Courtesy of the National Archives of Canada).



Plate 852. Town plan of Montreal and Amherst's route to Montreal, published in 1760 in the *Gentlemen & London Magazine*. Entry 1095.

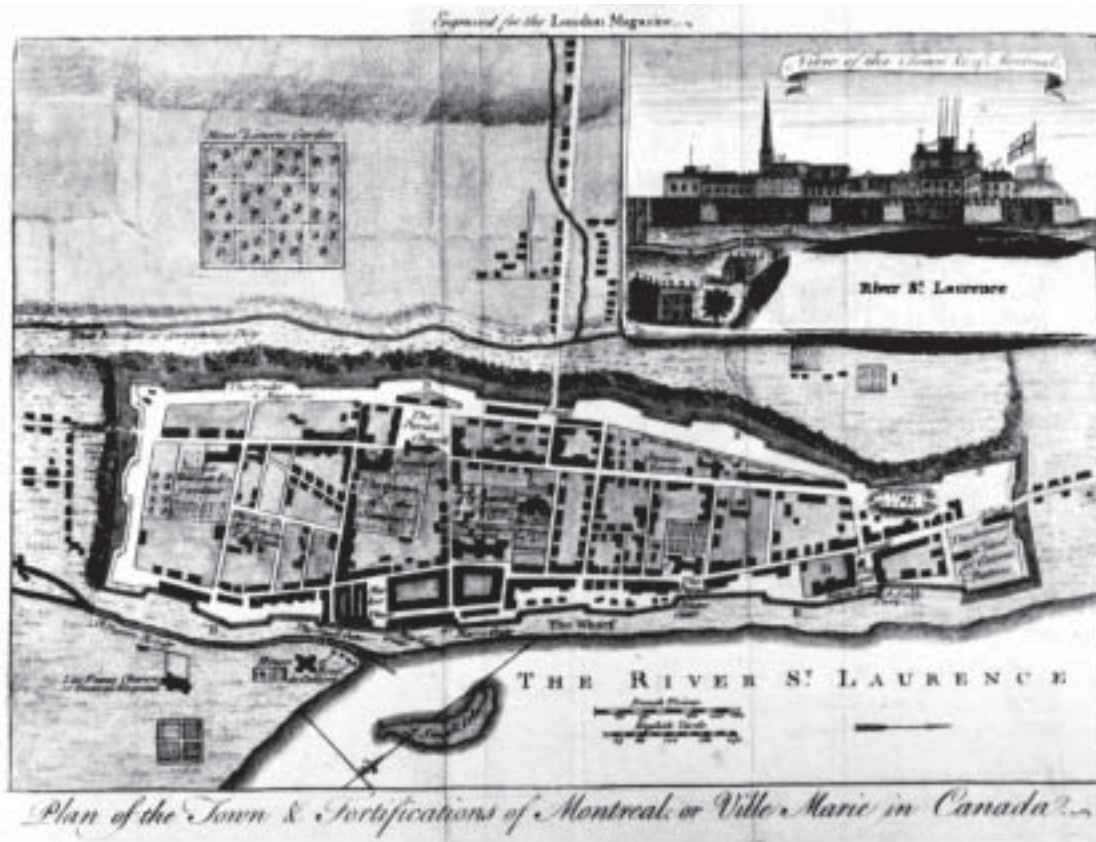


Plate 853. Town plan of Montreal published in 1760 in the **London Magazine**. Entry 1096.

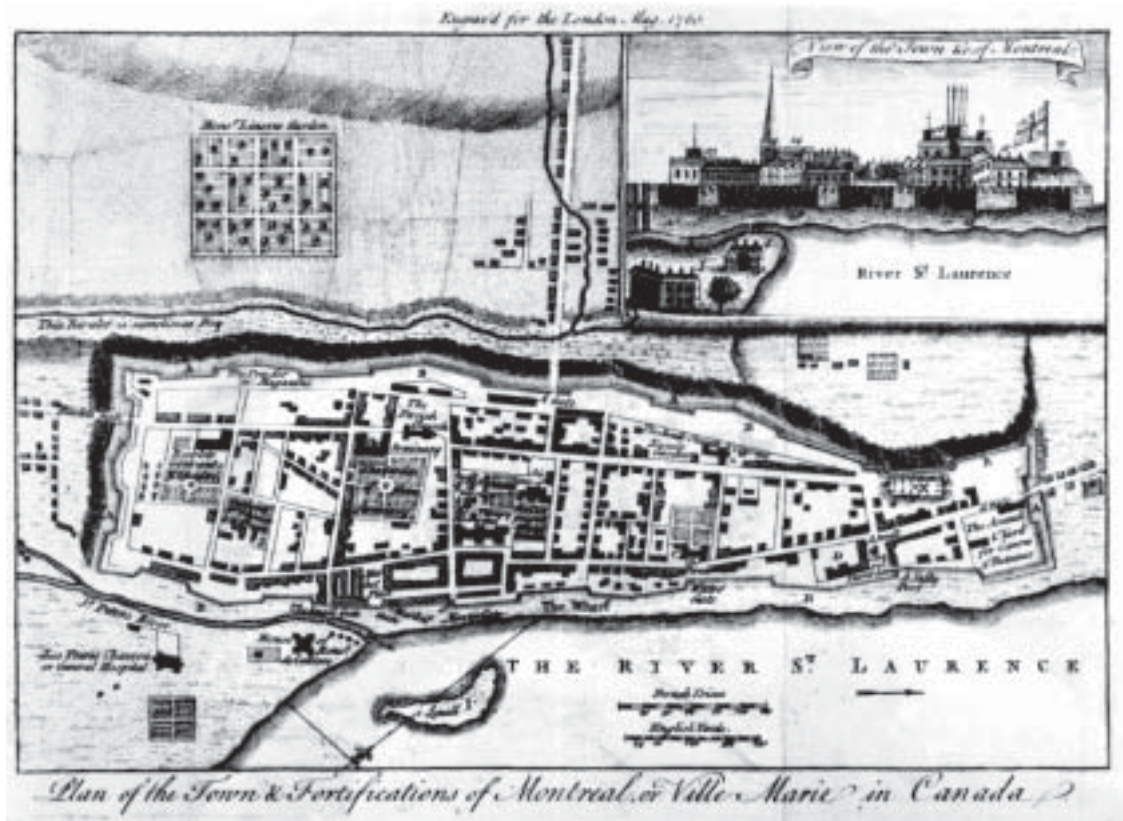


Plate 854. The second state of the town plan of Montreal published in 1760 in the **London Magazine**. Entry 1097.

ENTRY 1098. GRAND MAGAZINE OF UNIVERSAL INTELLIGENCE. 1760.

Plate: 855.

Map title: *A Plan & View of the Town and Fortifications of Montreal in Canada.*

Map size: 18.7 x 23 cm.

Published in: **Grand Magazine of Universal Intelligence.** v.3, Oct. 1760, p.493.

NMC 16822; BN du Q, G 3454 M65 1750 B4.

Ref: Michigan v.2, p.207; Phillips Maps p.450;

BN du Q#295; Jolly GMUI-19; Clements v. 3, p. 497.

In the lower margin, is engraved “*Engrav’d for the Grand Magazine. Printed for R. Griffiths London.*”, and inside the neat-line “*Bennett Sculp.*”. The inset view of Montreal, top right, was probably re-used by Bennett for his map of Canada.

ENTRY 1099. GRAND MAGAZINE OF UNIVERSAL INTELLIGENCE. 1760.

Plate: 856.

Map title: Untitled

Map size: 4.5 x 5 cm.

Published in: **Grand Magazine of Universal Intelligence.** v.3, Oct. 1760, p. 493.

Ref: Jolly GMUI-20.

A small untitled map of Montreal Island, Lac St. Louis, and I. Jesus.

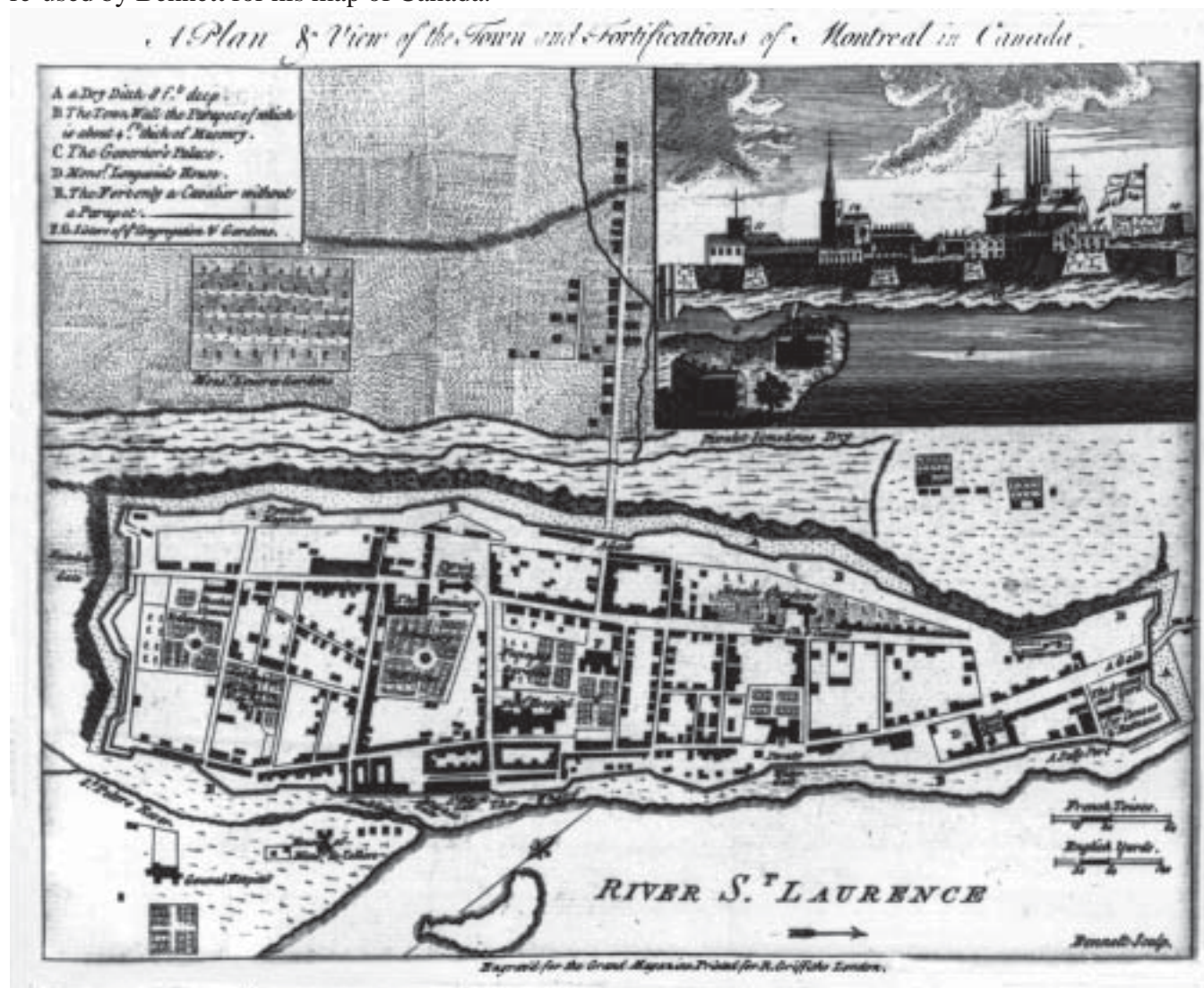


Plate 855. Town plan of Montreal published in 1760 in the **Grand Magazine of Universal Intelligence.** Entry 1098.



Plate 856. Map of Montreal Island published in 1760 in the **Grand Magazine of Universal Intelligence**. Entry 1099.

ENTRY 1100. IMPERIALMAGAZINE. 1760.

Plate: 857.

Map title: *A PLAN of the TOWN and FORTIFICATIONS of MONTREAL or VILLE MARIE in CANADA.*

Map size: 21.1 x 35 cm.

Published in: **Imperial Magazine**. v.1, Oct. 1760, p.528.

NMC 1499.

Ref: Jolly IMP- 6.

ENTRY 1101. LONDON MAGAZINE. 1761.

Plate: 858.

Map title: *The /ISLES OF /MONTREAL, /as they have been Survey'd /By the French Engineers.*

Map size: 23.6 x 32.9 cm.

Published in : **London Magazine**. v.30, Jan. 1761, p.8.

LC G3452.M6 1761 .I8 Vault; BN du Q G 3452 M65 1761 L6.

Ref: Michigan v.1, p.458; Phillips Maps p.450; BN du Q # 860; Sellers & van Ee # 616; Winsor v.5,p.555; Jolly LOND-196; Clements v. 3, p. 497; BN du Q # 1143.



Plate 857. Town plan of Montreal published in 1760 in the **Imperial Magazine**. Entry 1100.

(Courtesy of the National Archives of Canada).



Plate 858. Map of Montreal Island published in 1761 in the **London Magazine**. Entry 1101.

ENTRY 1102. WEATHERWISE 1761.

Plate: 859.

Map title: **PLAN OF MONTREAL**

Map size: 7 x 15cm.

Published in: **Father Abrahams Almanac — for the year 1761.** Philadelphia 1761.

BN du Q RES AF 182.

Ref: BN du Q # 604.

ENTRY 1103. SAUR 1762.

Plate: 860.

Map title: **Ein Ubriss von der Stadt Montreal in Canada.**

Map size: 7 x 14.6 cm.

Published in: **Deutsch Americanisch Calender.** 1762 Germantown [1761].

Ref: Clements v.3, p.498.

This appears to be the second state of the plate originally published by Weatherwise, and re-issued here with change of running title.

ENTRY 1104. CHRETIEN FREDERIC DE

HEYDEN- KILIAN 1761.

Plate: 861.

Map title: *Plan der Infel MONTREAL in Canada /und deren Einnahme durch die Engelländer 1760.*

Map size: 17.8 x 18.2 cm.

Published in: **Theatre de Guerre** — . Kilian, G. C., Augspurg —[1760] No. 92.

NMC 25973; Clements Library.

Ref: Clements v. 3, p. 497.

“XXVII” is engraved top left.



Plate 859. View of Montreal published in 1761 in *Father Abrahams Almanac* — .
Entry 1102. (Courtesy of the Bibliothèque Nationale du Québec).

Ein Abriß von der Stadt Montreal in Canada.



Plate 860. View of Montreal published in 1762 in *Deutsch Americanisch Calender* — .
Entry 1103. (Courtesy of the Clements Library).



ENTRY 1105. ROCQUE. 1763.

Plate: 862.

Map title: **PLAN of the TOWN /and FORTIFICATIONS /of /MONTREAL /or VILLE MARIE /in CANADA.**

Map size: 12 x 15 cm.

Published in: **A Set of Plans and Forts** —. London, 1763.

LC G1106 .R4R6 1763 Vault; BL 118.a.22.

Ref: LC Phillips 1186.Schwartz & Ehrenberg 1980, p. 172; Clements v. 3, p. 498.

Plate 861. Map of Montreal Island published in 1761 by Kilian. Entry 1104.



Plate 862. Town plan of Montreal published in 1763 in **A Set of Plans and Forts** —. Entry 1105. (Courtesy of the Library of Congress).



Plate 863. Map of Montreal Island published in 1764 by Raspe. Entry 1106.

ENTRY 1106. RASPE 1764. First state.
Plate: 863.

Map title: *KARTE VON /DER INSEL MONTREAL /UND DEN GEGENDEN UMHER / — /1760*

Map size: 21.9 x 28.8 cm.

Published in: *Schau Platz des gegenwärtigen Kriegs, durch accurate Plans von den wichtigsten Bataillen, —*. Nürnberg, auf Koften der Raffifchen Buchhandlung
 NMC G1106 S1S32 1764, 2010, 2011; BN du Q, G 3452 M65 1760 B4.

Ref: BN du Q # 240.

Engraved outside the neat-line, in the top right corner, is “N°. 135”, and inside the neat-line lower right “Nürnberg in der Raffifchen Handlung”.

ENTRY 1107. KORN 1776. Second state.
Plate: 864.

Map title: *KARTE VON /DER INSEL MONTREAL /UND DEN GEGENDEN UMHER, /nach den Manuscripten der Karten Grundrisse und / — / von N. Bellin Ing’nieur und Hydrographen der Marine / — /1760*

Map size: 22 x 28.8 cm.

Published in: *Geschichte der Kriege*. Nurnberg 1776. Vol 1 Part 3 p. 1.
 NMC 2010.

Ref: Clements v. 3, p. 497.

“N°. 135” is still engraved outside the neat-line top right, but a plan of Montreal has been added in the lower right corner.

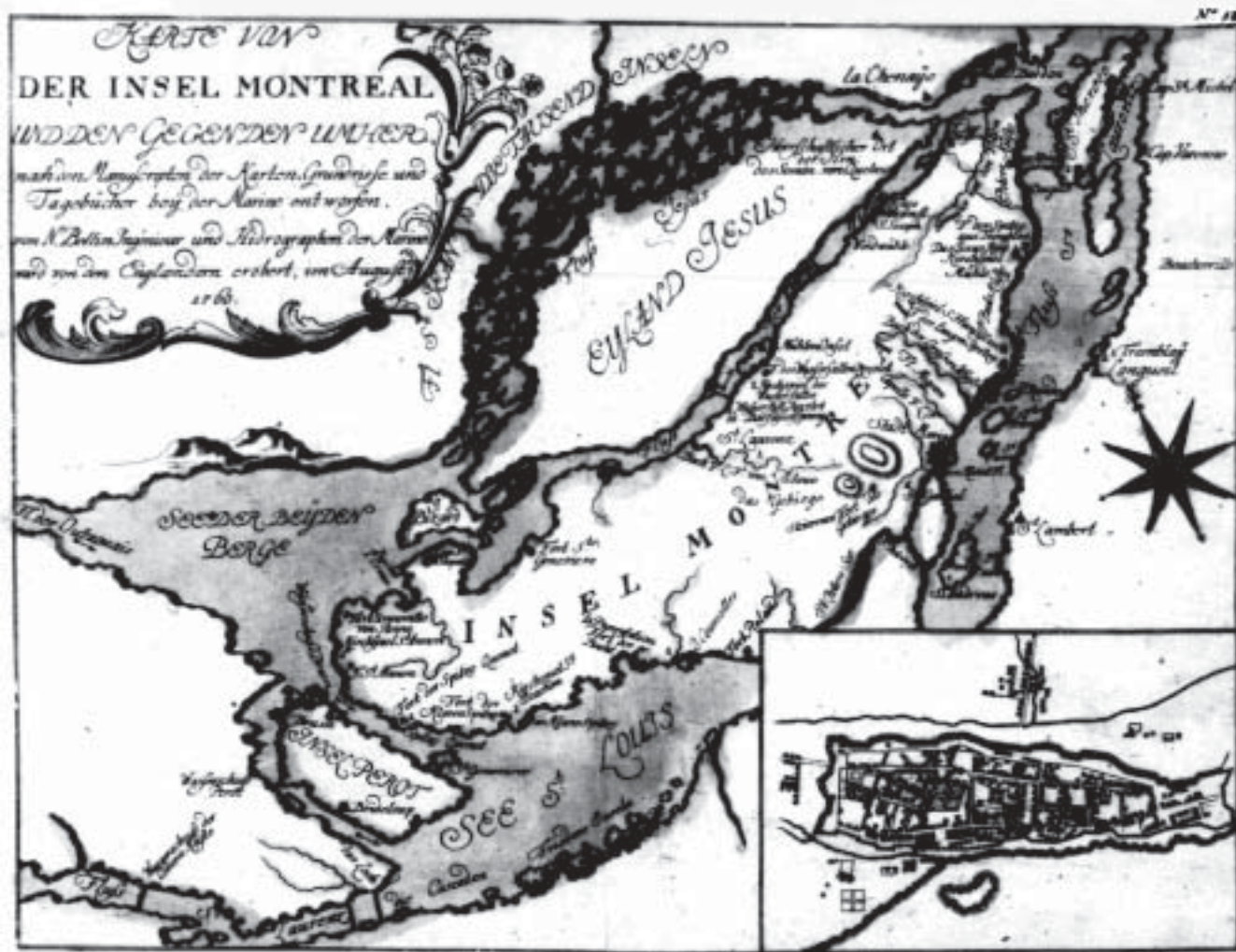


Plate 864. Map of Montreal Island published in 1776 by Korn. Entry 1107.

ENTRY 1108. BELLIN. 1764.

Plate: 865.

Map title: *L' ISLE DE /MONTREAL /et ses Environs.*

Map size: 21.4 x 34.5 cm.

Published in: *Le Petit Atlas Maritime*; —. Paris 1764.

NMC A 903-1764, BN Ge EE 2262 (1), LC G1059 .B45 1764 Vault; BN du Q, G 1105 B32 1764 CAR.

Ref: Clements v. 3, p. 497; BN du Q # 271; LC Phillips 3508.

“*Tome I. N^o. 11.*” is engraved in the top right corner outside the neat-line.

ENTRY 1109. PENNSYLVANIA MAGAZINE. 1775.

Plate: 866.

Map title: *Plan of the Town & Fortifications of Montreal, or Ville Marie in Canada*

Map size: 16.6 x 24.6 cm.

Published in: *Pennsylvania Magazine*. 1775.

NMC F /340 /Montreal /[1775]; LC Rare Books AP2 .A2 P4; Clements Library Serials 1.

Ref: Clements v. 3, p. 498; Clements v.3, p.125.

Engraved outside the neat-line, top right is “*p:517*”, top centre, “*Engraved for the Pennsylvania Magazine.*”, and bottom right, outside the neat-line, is “*Aitkin Sc*” crudely engraved. The equivalent plate from *The London Magazine* (ENTRIES 1096-7) has been very closely copied, with the running title obviously different, page number added, and the imprint of the engraver added. However, close examination shows the two plates to be quite different.

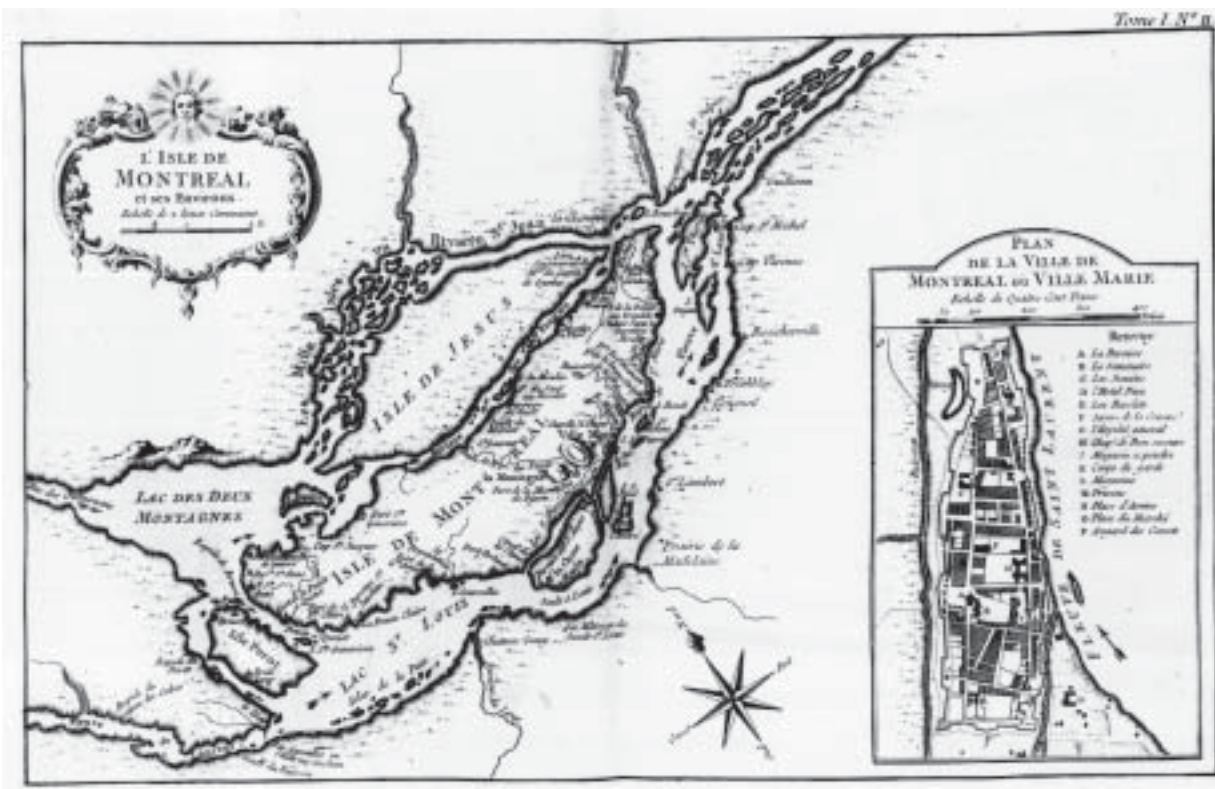


Plate 865. Map of Montreal Island published in 1764 by Bellin in **Le Petit Atlas Maritime**.
Entry 1108. (Courtesy of the National Archives of Canada).



Plate 866. Town plan of Montreal published in 1775 in the **Pennsylvania Magazine**.
Entry 1109. (Courtesy of the Clements Library).