

## CHAPTER ONE



### MAPS OF THE PROVINCE OF QUEBEC

After the fall of Quebec and the capture of Montreal in 1760, continued French resistance was brief. Under the command of General Amherst, the remnants of the French forces under Governor Vaudreuil were surrounded, and had no choice but to surrender, finally ending decades of bitter fighting between the French and English in North America. Amherst offered guarantees of religious freedom, protection of property rights, and trade equality, bringing long needed peace to the Saint Lawrence valley. Despite the peace in Canada, the Seven Years War continued in India, the Caribbean and Europe. St. Johns, Newfoundland was occupied briefly by the French in 1762, but by 1763 with the treaty of Paris, France withdrew its claims to the mainland of Canada and was granted fishing rights off the northern coasts of Newfoundland, with title to only St. Pierre and Miquelon. Quebec was created as a colony with clearly defined boundaries, but then subsequently the Quebec Act expanded these bounds to include the fur-trading region of the Great Lakes region. Although the intent of the Quebec Act was probably to promote Anglican settlement and thus a dilution of French civil law and Catholicism, it largely resulted in antagonising the New England settlers who were understandably highly critical of this obstacle to their own expansion westward. This served as part of the considerable discontent with British rule and finally the full fledged American Revolution. Quebec province was invaded by the Americans, and Quebec was again briefly put under siege until the following spring. Peace was restored in 1783 and the British claims were pushed back to the Great Lakes to establish the southern limits of British North America, and effectively the territory that is modern day Canada.

**ENTRY 1001. BELLIN. 1742.**  
 Map title: **CARTE DU COURS / DE LA RIVIERE DU SAGUENAY / *appelée par les Sauvages* / PITCHITAOUICHETZ / Dressée sur les Manuscrits du Dépôt / des Cartes, et Plans de la Marine. / 1742. / Par N.Bellin Ingénieur de la Marine.**

Map size: 19.8 x 28.5 cm.  
 Published in: source unknown.

“*Dheulland Sculp.*” is engraved outside the neat-line in the bottom right corner.

**ENTRY 1002. BELLIN. 1744.**

**Plate: 764.**

Map title: **CARTE DU COURS / DE LA RIVIERE DU SAGUENAY / appelée par les Sauvages / PITCHITAOUICHETZ / Dressée sur les Manuscrits du Dépôt / des Cartes, et Plans de la Marine. / 1744. / Par N.Bellin Ingénieur de la Marine.**

Map size: 19.8 x 28.5 cm.

Published in: **Histoire et Description Generale de la Nouvelle France.** A Paris, Chez Rolin—M.DCC.XLIV. Pierre-François-Xavier de Charlevoix.

NMC 51976., BN 8<sup>o</sup>Ed. P.Angrand.778-780, BN 4<sup>o</sup> Ed. Lk<sub>12</sub> 762 D; BN du Q, G 3452 S21 1744 B4, RES AD 46.

Ref: BN du Q # 211.

“*Dheulland Sculp.*” is engraved outside the neat-

line in the bottom right corner, and “11.” rotated on its side has been added outside the left-hand line.

**ENTRY 1003. THE LONDON MAGAZINE. 1764. Plate: 765.**

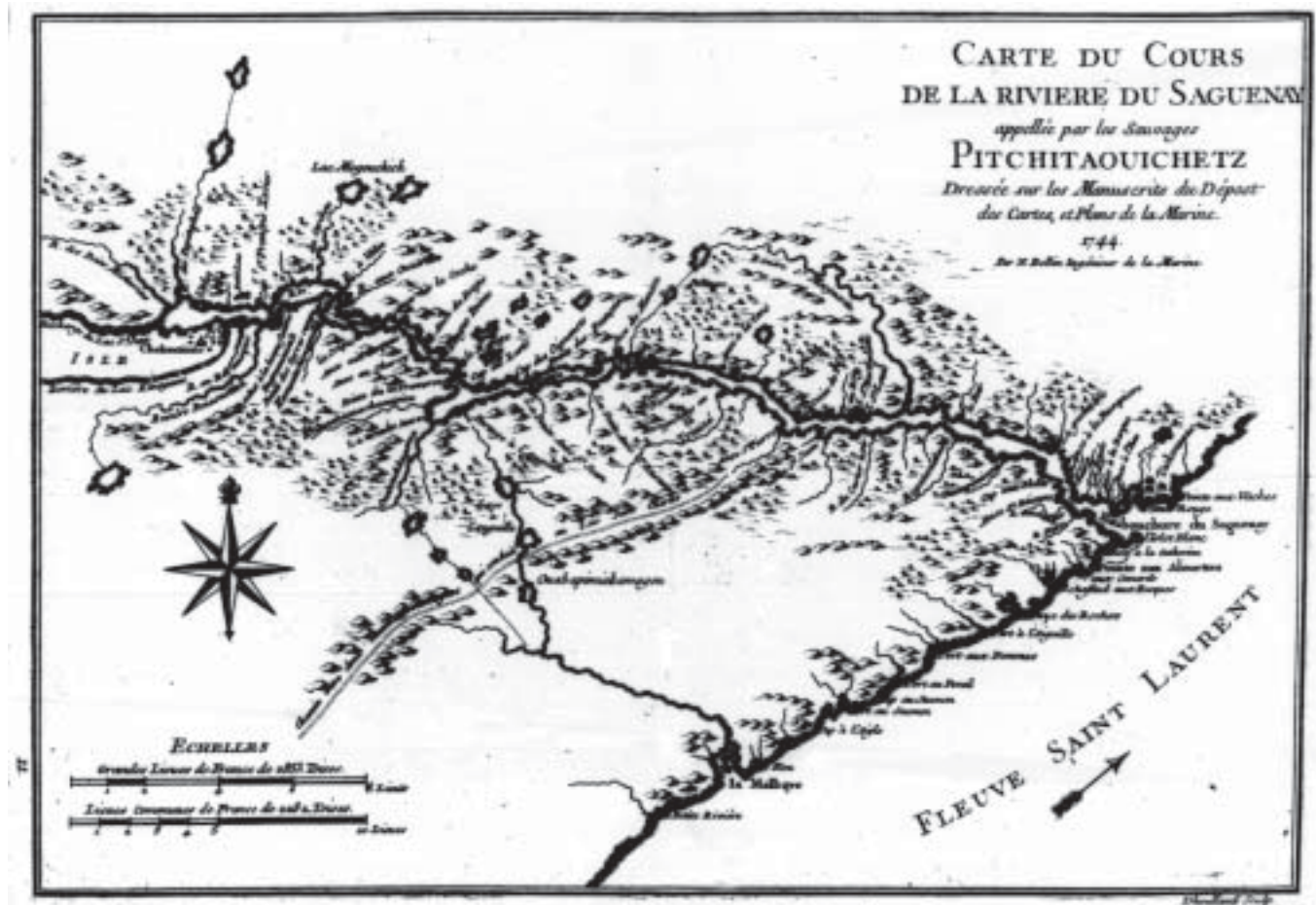
Map title: **A New MAP of / the PROVINCE of / QUEBEC / in / NORTH AMERICA / Drawn from the best / Authorities: / By Tho<sup>s</sup>. Kitchin Geog<sup>r</sup>.**

Map size: 17.1 x 21.8cm.

Published in: **The London Magazine** . v.33, Oct. 1764, p.496; & in **A Letter to the Right Honourable William Pitt** —. London 1759; & in: **Britannia Triumphant** —. London 1777.

Clements Library C 1759 Le, C 1777 Br; LC G3450 1763 .K Vault; BN du Q G 3450 1764 K5.

Ref: Phillips Maps p.729; BN du Q # 747; Sellers & van Ee 582; Winsor v.5, p.615; Jolly LOND-241.



**Plate 764.** Map of the Saguenay river by Bellin, published by Charlevoix in 1744. Entry 1002.

( Courtesy of the Bibliothèque Nationale du Québec ).

**ENTRY 1004. PENNSYLVANIA MAGAZINE**  
1775.

**Plate: 766.**

Map title: *A Map / of the / Present Seat of War / on the Borders / of / CANADA*

Map size: 15.2 x 38.7 cm.

Published in: **Pennsylvania Magazine.** 1775.

LC Rare Books AP2.A2 P4; Clements Library Serials 1.

Ref: Clements v.3, p.117; Wheat & Brun # 89.

Engraved top left, outside the neat-line, is “ for the Penn Magazine ”.

**ENTRY 1005. CARVER. 1776. First state.**

**Plate: 767.**

Map title: *A / NEW MAP / OF THE / PROVINCE OF QUEBEC, / according to / THE ROYAL PROCLAMATION, / of the 7th. of October 1763. / from / THE FRENCH SURVEYS / Connected with those made after the War, / BY / CAPTAIN CARVER, / and Other / Officers, / in HIS MAJESTY’S Service.*

Map size: 49.3 x 67.4 cm.

Published in: **The North American Atlas** —. London William Faden 1777; : **The American Atlas.** Sayer & Bennett 1776 [1780], 1777, 1778, 1783.

LC G1100 .J4 1777, 1778, 1780, 1783. Vault, G1105 .F2 1777 Vault; G3300 1776 .R6 Vault; G3450 1763 .J4 Vault; NMC 21402, 21403, 21404, BN Ge.C.2710, BN Ge FF 9887; BN du Q, G 1100 A5 1781 CAR; BL Maps 31.e.11.

Ref: John Goss. (1990), p. 134; Armstrong, 1982, # 31; BN du Q # 1 & 427; Stevens & Tree 1967; LC Phillips 1166, 1207.

Underneath the neat-line is engraved “ *London Printed for Rob<sup>t</sup>. Sayer and John Bennet Map and Printsellers No. 53 in Fleet Street as the Act directs / 16th February 1776.* ”.



**Plate 765.** Map of the Province of Quebec published in the **London Magazine**, Oct. 1764.  
Entry 1003.



**Plate 766.** Map depicting the invasion of Canada at the start of the War of Independence, published in the **Pennsylvania Magazine**. Entry 1004.

( Courtesy of the Library of Congress ).



**Plate 767.** The Carver map of Quebec. This is the first state of the plate with the Sayer & Bennett imprint below the neat-line. Entry 1005.

( Courtesy of the National Archives of Canada ).

**ENTRY 1006. CARVER. 1788. Second state.**  
 Map title: **A NEW AND CORRECT MAP / OF THE / PROVINCE OF QUEBEC / with the / ADJACENT STATES AND PROVINCES, / from the French Surveys, / Connected with those made / by / CAPTAIN CARVER, / — / Printed for Robert Sayer — / — 1788.**

Map size: 49.3 x 67.4 cm.

Published in: [A General Atlas] 1794

A / 300 / 1788, NMC 98158; LC G1015 .S39 1794 Vault.

Ref: Stevens & Tree 1967; LC Phillips 4293.

The only change appears to be the change of title and the corresponding elimination of the imprint below the neat-line.

**ENTRY 1007. CARVER. 1794. Third state.**  
 Map title: **A NEW AND CORRECT MAP / OF THE / PROVINCE OF QUEBEC / with the / ADJACENT STATES AND PROVINCES, / from the French Surveys, / Connected with those made / by / CAPTAIN CARVER, / — / —LAURIE & WHITTLE — / —1794.**

Map size: 48.9 x 66.8 cm.

Published in: **A New Universal Atlas. 1795.**

NMC 1785; BN du Q, G 3450 1794 C3.

Ref: Stevens & Tree 1967; BN du Q # 429.

Again, the only change appears to be to the imprint in the cartouche.

**ENTRY 1008. LONDON MAGAZINE. 1776. Plate: 768.**

Map title: **A VIEW / of the / RIVERS / KENEBC and CHAUDIERE, / with / COLONEL ARNOLD'S / Route to / QUEBEC.**

Map size: 18 x 11.5 cm.

Published in: **London Magazine.** v. 45, Sept. 1776, p.480.

NMC 6696; BN du Q, G3452 Q4S1 1776 B3.

Ref: Phillips Maps p.735; BN du Q # 149; Winsor v.6, p.217; Jolly LOND-313.

Engraved in the lower margin is “*Published by R. Baldwin N<sup>o</sup>.47 Pater-noster-Row.*”

**ENTRY 1009. ANON ca. 1776.**

**Plate: 769.**

Map title: **A MAP / of the Country which was the scene of operations of / The NORTHERN ARMY / including the WILDERNESS through which / General Arnold marched to attack / QUEBEC.**

Map size: 25.6 x 21.6 cm.

Published in: source unknown

McCord Museum M2357.

With the folded nature of the map, it is possibly from one of the “Magazines” of the period, although Jolly does not list any equivalent.

**ENTRY 1010. LE ROUGE. 1778.**

**Plate: 770.**

Map title: **NOUVELLE CARTE / DE LA / PROVINCE DE QUEBEC / selon l'Edit du Roi d'Angleterre / du 7.8b<sup>re</sup>. 1763 / par le Capitaine Carver / — / A PARIS / Chez le Rouge / rue des grands Augustins / 1777.**

Map size: 48.2 x 65.8 cm.

Published in: **Atlas Amériquin.** 1778-92.

NMC 1782, A / 300 / 1777, BN Ge DD 1249, BN Ge DD 1249; LC G1105 .L4 1792 Vault; BN du Q, G 3450 1777 C3.

Ref: BN du Q # 429; LC Phillips 1212.

**ENTRY 1011. RUSSEL . 1778.**

**Plate: 771.**

Map title: **An Exact Map / of / The PROVINCE of QUEBEC, / —**

Map size: 20.5 x 26.5 cm.

Published in: **The History of North America —.** W. Russel, London 1778.

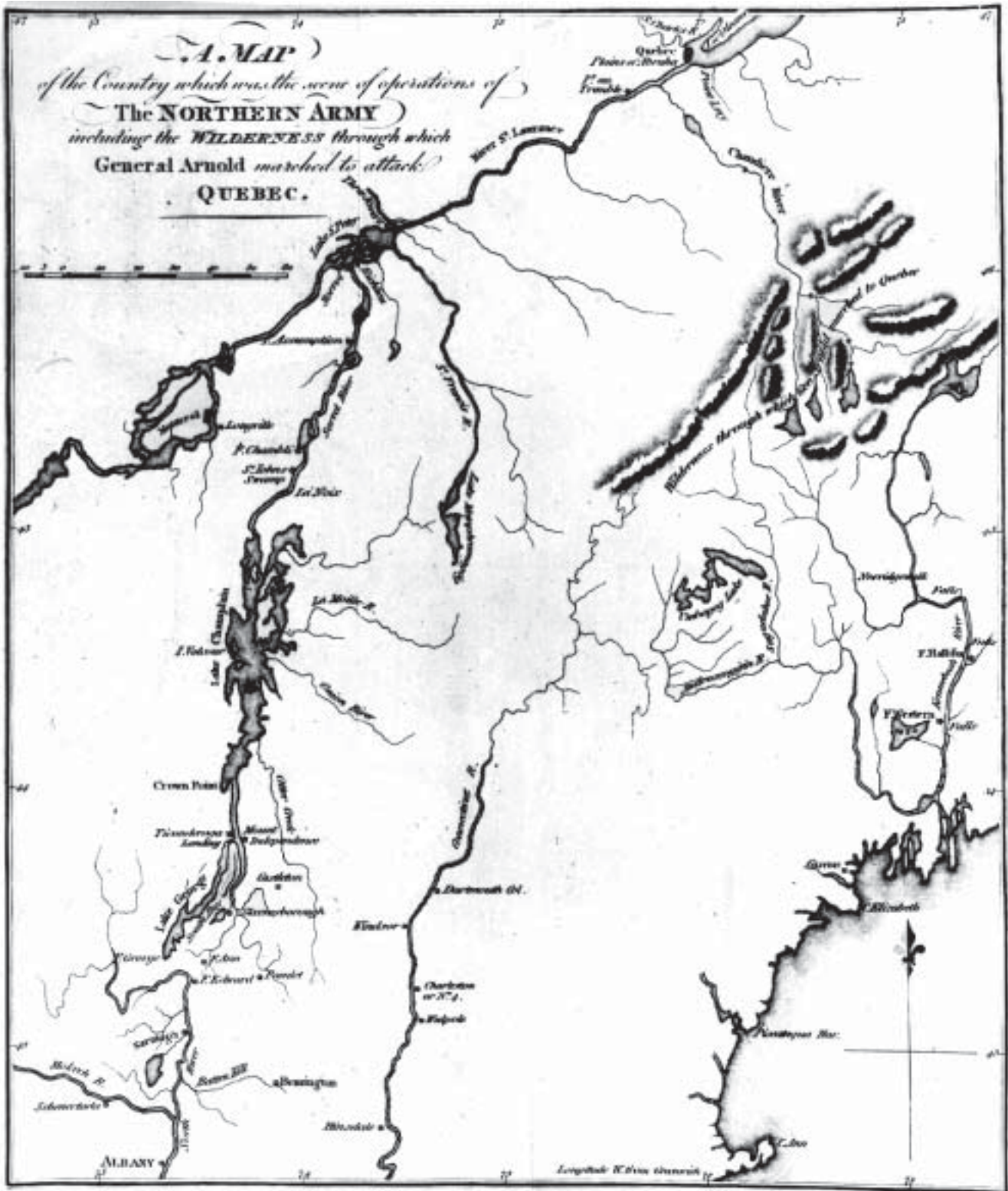
National Library of Canada E 143 R96 fol Res; BL Maps 7075.(5).

Engraved lower right, outside the border, is “*J. Lodge feculp.*”, which can be trimmed during binding.



**Plate 768.** Map depicting the invasion of Canada at the start of the War of Independence, published in the **London Magazine** Entry 1008.

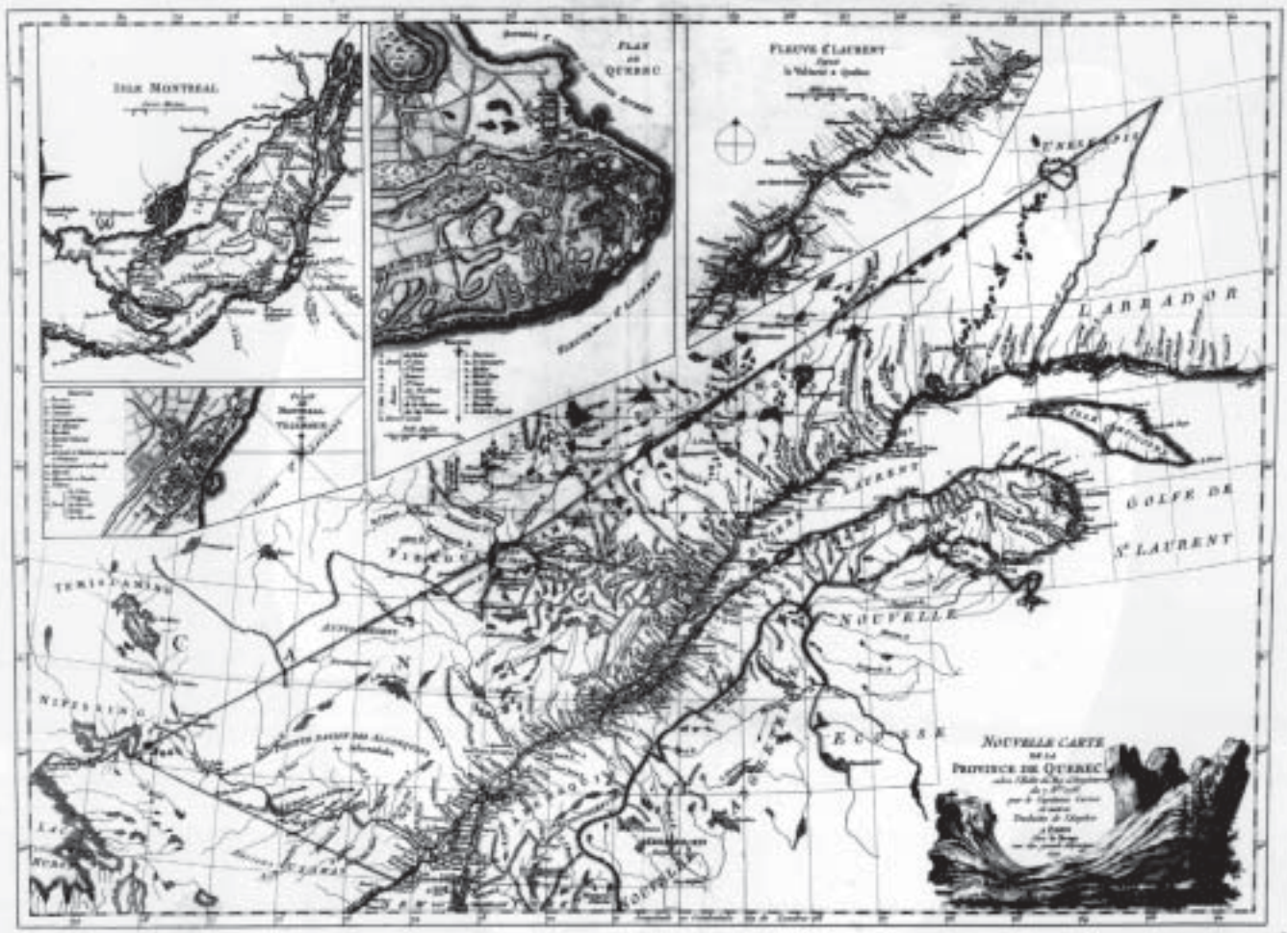
( Courtesy of the National Archives of Canada ).



**Plate 769.** An anonymous map depicting the invasion of Canada at the start of the War of Independence. Entry 1009.

( Courtesy of the the McCord Museum ).





**Plate 770.** The Le Rouge map of Quebec copied from the equivalent map by Carver. Entry 1010.

(Courtesy of the National Archives of Canada).

**ENTRY 1012. ZATTA.** 1778-9.

**Plate: 772.**

Map title: *PARTE ORIENTALE DEL CANADA, NUOVA SCOZIA SETTENTRIONALE, E PARTE DI LABRADOR.*

Map size: 30.9 x 42.6cm.

Published in: *Atlante Novissimo.* 1779.

NMC 6954.

Engraved top left is “FOGL. III.”.

**ENTRY 1013. UNIVERSAL MAGAZINE.** 1781.

**Plate: 773.**

Map title: *A New / and Accurate MAP / OF / QUEBEC / and / its Boundaries; / from a late Survey.*

Map size: 26.5 x 32.2 cm.

Published in: *Universal Magazine.* v.69, Sept. 1781, p.113.

NMC 113492, 6957, 6958; BL P.P. 5438.z.

Ref: Phillips Maps p.730; BN du Q # 1163;

Sellers & van Ee 583; Jolly UNIV-193.

**ENTRY 1014. LÉTOURNEAU.** 1791.

**Plate: 774.**

Map title: *A New Map / of / CANADA, / or / Province of Quebec. / Nouvelle Carte / du / CANADA / ou / Province de Quebec*

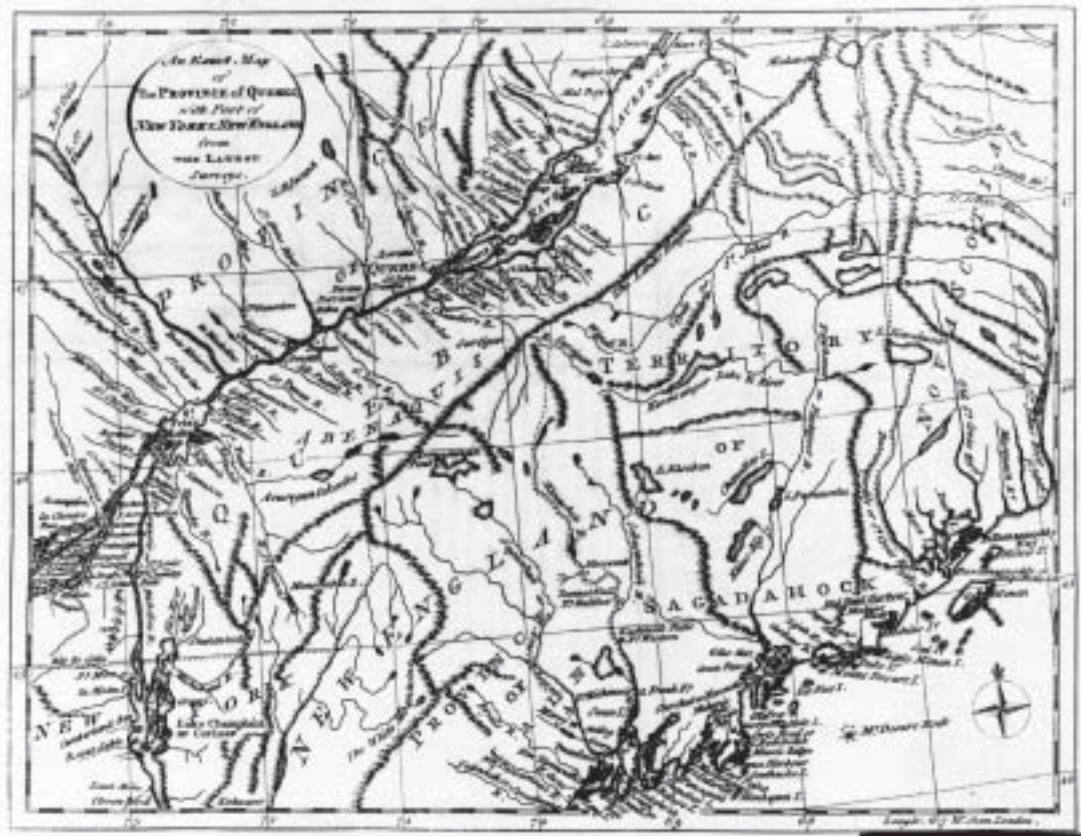
Map size: 23.5 x 37.5 cm.

Published in: *The Quebec Almanack for The Year 1791.*

NMC F / 1100 / 1791; Clements.

Ref: Tremaine, *A Bibliography of Canadian imprints 1751-1800.* # 630; Clements V. 4, p.205.

Probably the first map drawn and engraved in Canada.



**Plate 771.** The map of Quebec published in *The History of North America* by Russel in 1778. Entry 1011. ( Courtesy of the National Library of Canada ).

FIG. III

*PARTE ORIENTALE DELLA CANADA, NUNYA SCOTIA SETTENTRIONALE, E PARTE DI LABRADOR.*



**Plate 772.** Map of Quebec published by Zatta in 1779. Entry 1012.



**Plate 773.** Map of Quebec published in the **Universal Magazine** in 1781. Entry 1013.

( Courtesy of the National Archives of Canada ).

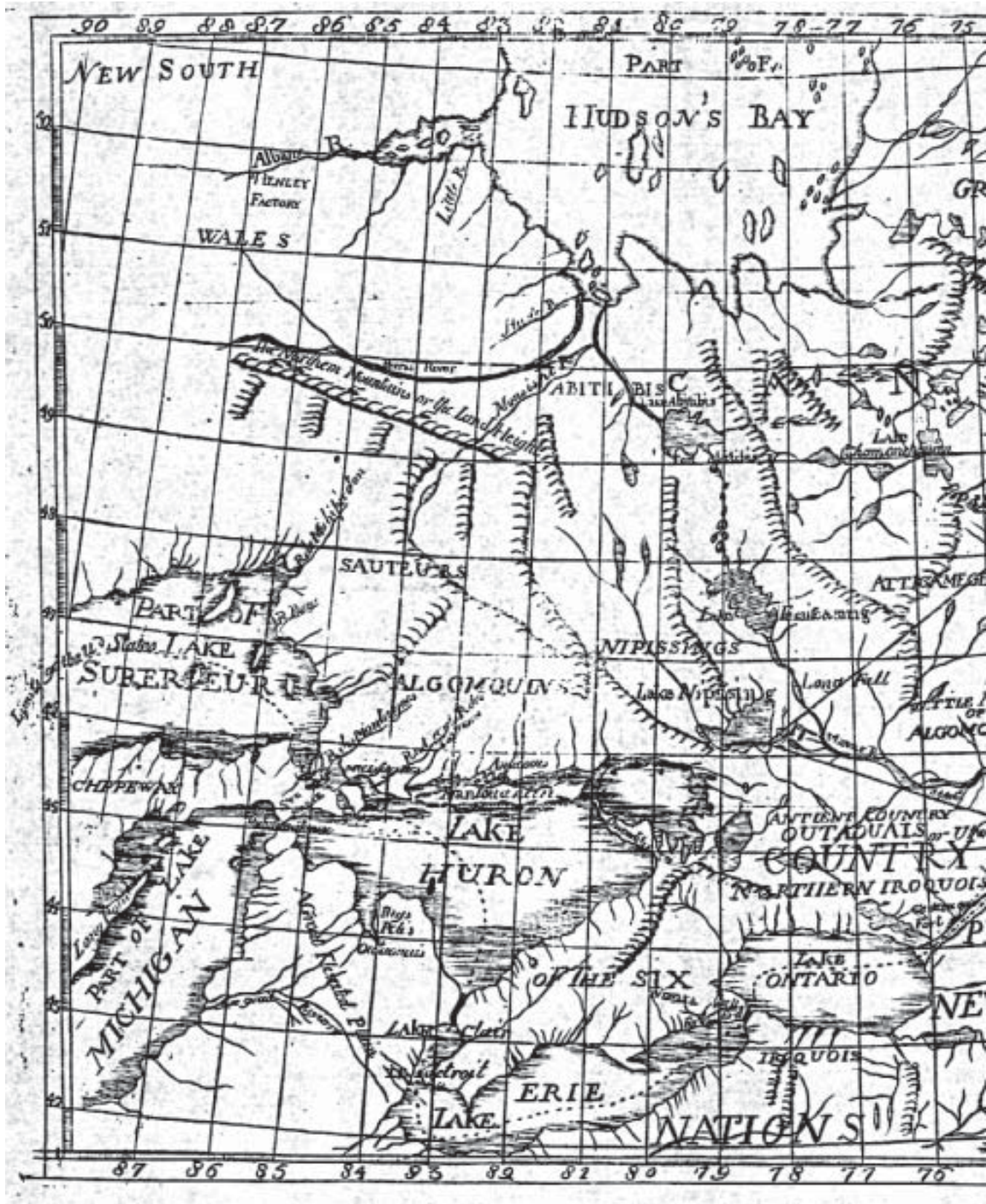


Plate 774. Map of Quebec published in *The Quebec Almanack for The Year 1791*, and thus probably represents the state of the region at that time.

(Courtesy of the C...)



...ents the first map extant published in Canada. The title page of the Almanac is illustrated over-leaf. Entry 1014.

THE  
QUEBEC  
ALMANACK  
FOR  
The Year 1791.

---

---



---

QUEBEC:  
Printed by Samuel Neilson,  
N<sup>o</sup> 3. MOUNTAIN STREET.