

## CHAPTER SIX



### MAPS OF CAPE BRETON

**ENTRY 862. BELLIN. 1744.**

**Plate: 638.**

Map title: *CARTE DE / L'ISLE ROYALE / Dressée par N. Bellin / Ingenieur de la Marine / 1744.*

Map size: 22.4 x 26.8 cm.

Published in: *Histoire et Description Generale de la Nouvelle France* — Tome Premier A Paris, Chez Rolin— M.DCC.XLIV. Pierre-François-Xavier de Charlevoix.

BN 8o Ed. P.Angrand.778-780, BN 4o Ed. Lk12 762 D; BN du Q, RES AD 46.

Ref: BN du Q # 177.

No engraver is mentioned, but “18” is engraved, on its side, outside the left-hand neat-line.

**ENTRY 863. BELLIN-ARKSTEE & MERKUS. 1756.**

**Plate: 639.**

Map title: *KARTE VON / L'ISLE ROYALE / Entworfen von N. Bellin / Ingenieur de la Marine / 1744.*

Map size: 22.4 x 26.8 cm.

Published in: *Allgemeine Historie der Reisen zu Wasser und Lande.* Leipzig 1756.

National Library of Canada F 5057 C45 Reserve.

Engraved outside the border, top right, is “N<sup>o</sup>.15 ”, and bottom right “T. XIV.A.”.

**ENTRY 864. BOITET. 1746.**

**Plate: 640.**

Map title: *KAART / van het EILAND van / KAAP BRETON, / — / door R. Boitet, 1746*

Map size: 23.4 x 26.2 cm.

Published in: *Importantie en voor-deeligheid van Kaap-Breton* —. Delft 1746.

LC Rare Books F1039.C2 B65.

Engraved top right, outside the border, is “N<sup>o</sup>. 1. Pag. 192.”.

**ENTRY 865. BELLIN- SCHWABE . 1758.**

**Plate: 641.**

Map title: *KARTE VON / L'ISLE ROYALE / Entworfen von N. Bellin / Ingenieur de la Marine*

Map size: 17.1 x 23.4 cm.

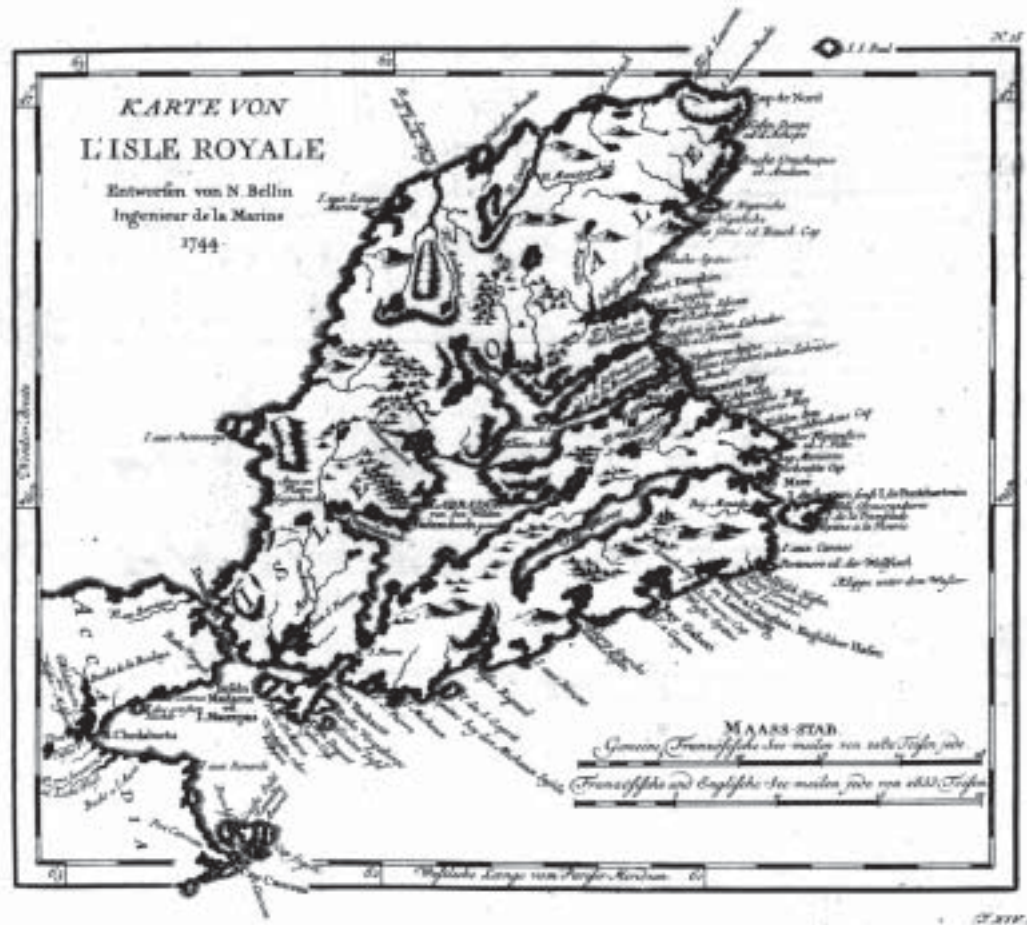
Published in: *Allgemeine Historie der Reisen zu Wasser und Lande.* Edit. Johan Joachim Schwabe, 1758.

Georgia University MFC Z 1201.S45 A 49945; NMC 146.



**Plate 638.**  
Bellin's map of Cape Breton published in 1744.

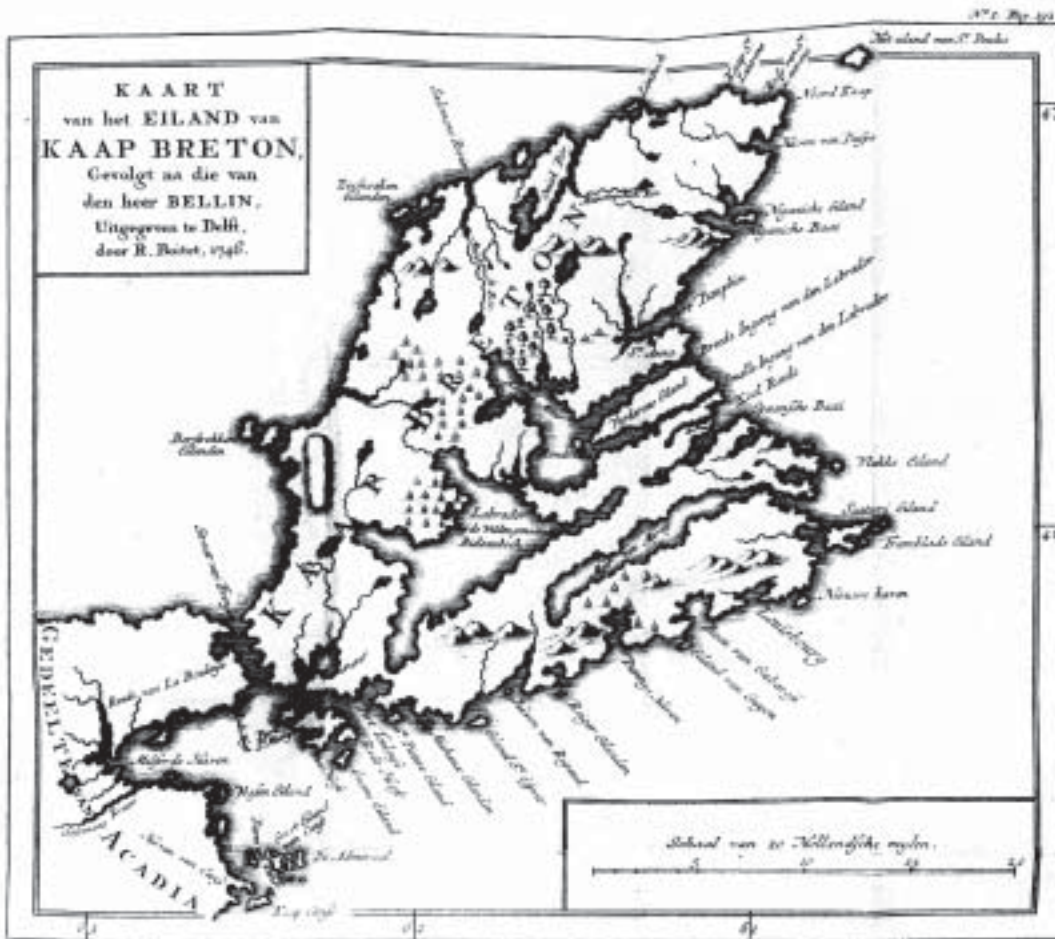
Entry 862.  
(Courtesy of the Bibliothèque Nationale du Québec ).



**Plate 639.**  
The German edition of Bellin's map of Cape Breton published in 1756.

Entry 863.  
(Courtesy of the National Library of Canada ).





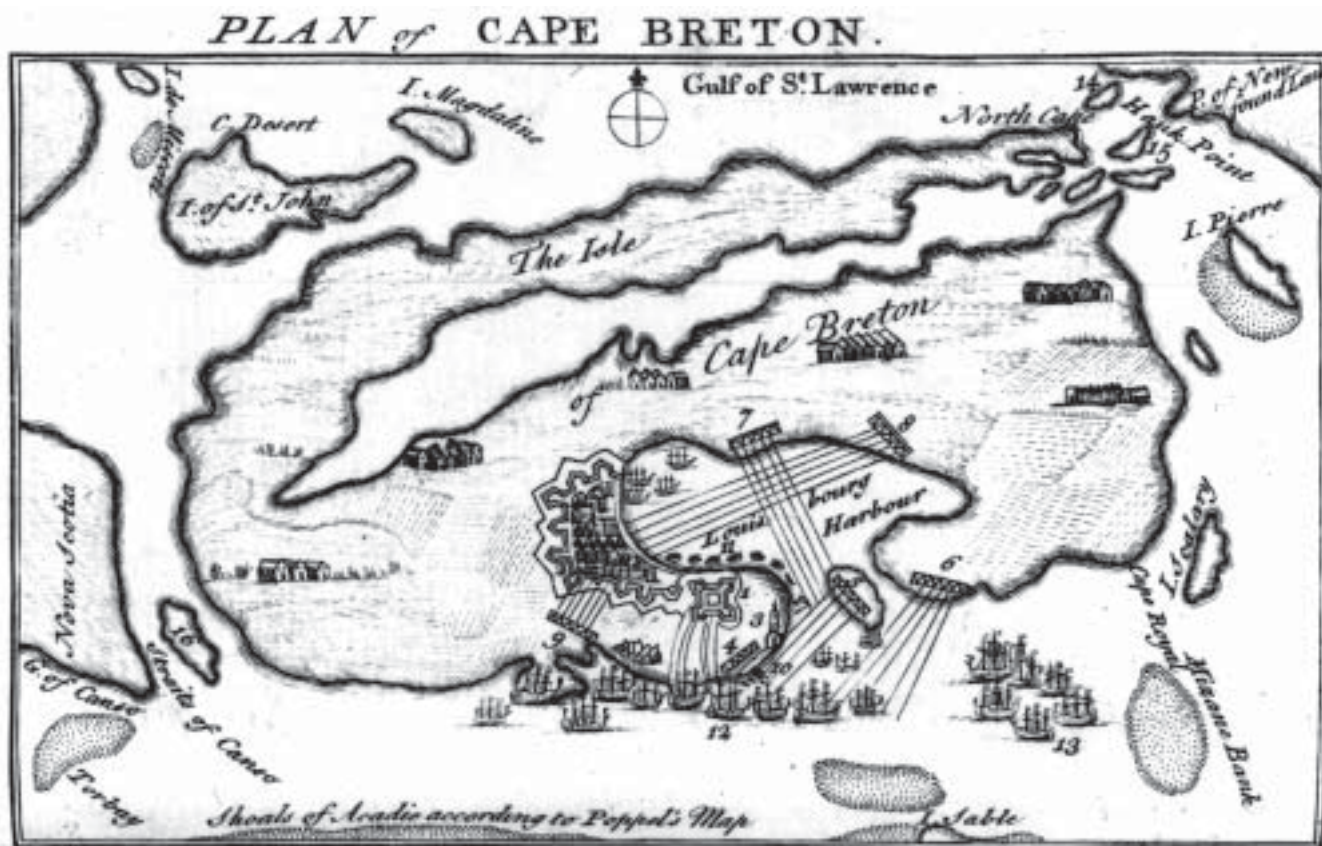
**Plate 640.**  
Boitet's map of  
Cape Breton  
published in 1746.  
**Entry 864.**  
(Courtesy of the Library of  
Congress).



**Plate 641.**  
The Bellin-  
Schwabe map of  
Cape Breton  
published in  
1758.  
**Entry 865.**  
(Courtesy of the  
National Archives of  
Canada).







**Plate 643.** The map of Cape Breton published in the *Gentlemen & London Magazine* in 1745. Entry 867.



**Plate 644.** The map of Cape Breton published in *The Great Importance of Cape Breton* in 1746. (Courtesy of the National Library of Canada).

**ENTRY 869. BOLLAN. 1746.**

**Plate: 645.**

Map title: **MAP / of the ISLAND of / CAPE BRETON / as laid down by / the Sieur BELLIN / 1746.**

Map size: 18 x 19.8 cm.

Published in: **The Importance and Advantage of Cape Breton, truly stated and impartially considered .** London 1746, p.152.

National Library of Canada PAC Lib. Pamphlets 1-121.

Ref: Winsor v.5, p.440.

Outside the neat-line, in the bottom-right corner, is engraved “*Seale fculp*”.

**ENTRY 870. THE LONDON MAGAZINE. 1747.**

**Plate: 646.**

Map title: **A MAP of ROYAL / or CAPE BRETON I. / from the Best Authorities / By Tho:Kitchin Geog.**

Map size: 16.4 x 10.5 cm.

Published in: **The London Magazine.** v.16, July 1747, p.305. 1747.

Ref: Michigan v.1, p.493; Winsor v.5, p.440; Jolly LOND-22.



**Plate 645.** Bollan's map of Cape Breton published in 1746. Entry 869.

(Courtesy of the National Library of Canada).





Plate 646. Map of Cape Breton Island published in the London Magazine in 1747. Entry 870.

**ENTRY 871. VAUGONDY. 1749. First state.**  
 Map title: **ISLE ROYALE / Par le S<sup>r</sup>. Robert de Vaugondy / Fils de M<sup>r</sup> ROBERT Géog. ord du Roy / Avec Privilege / 1749**

Map size: 16.2 x 19.3 cm.

Published in: **Atlas Portatif, Universel et Militaire, composé** — Paris — 1748-(49).

BN G 3216.

The page number, “ 70 ”, is engraved top right, outside the neat-line.

**ENTRY 872. VAUGONDY. [1749] Second state.**

**Plate: 647.**

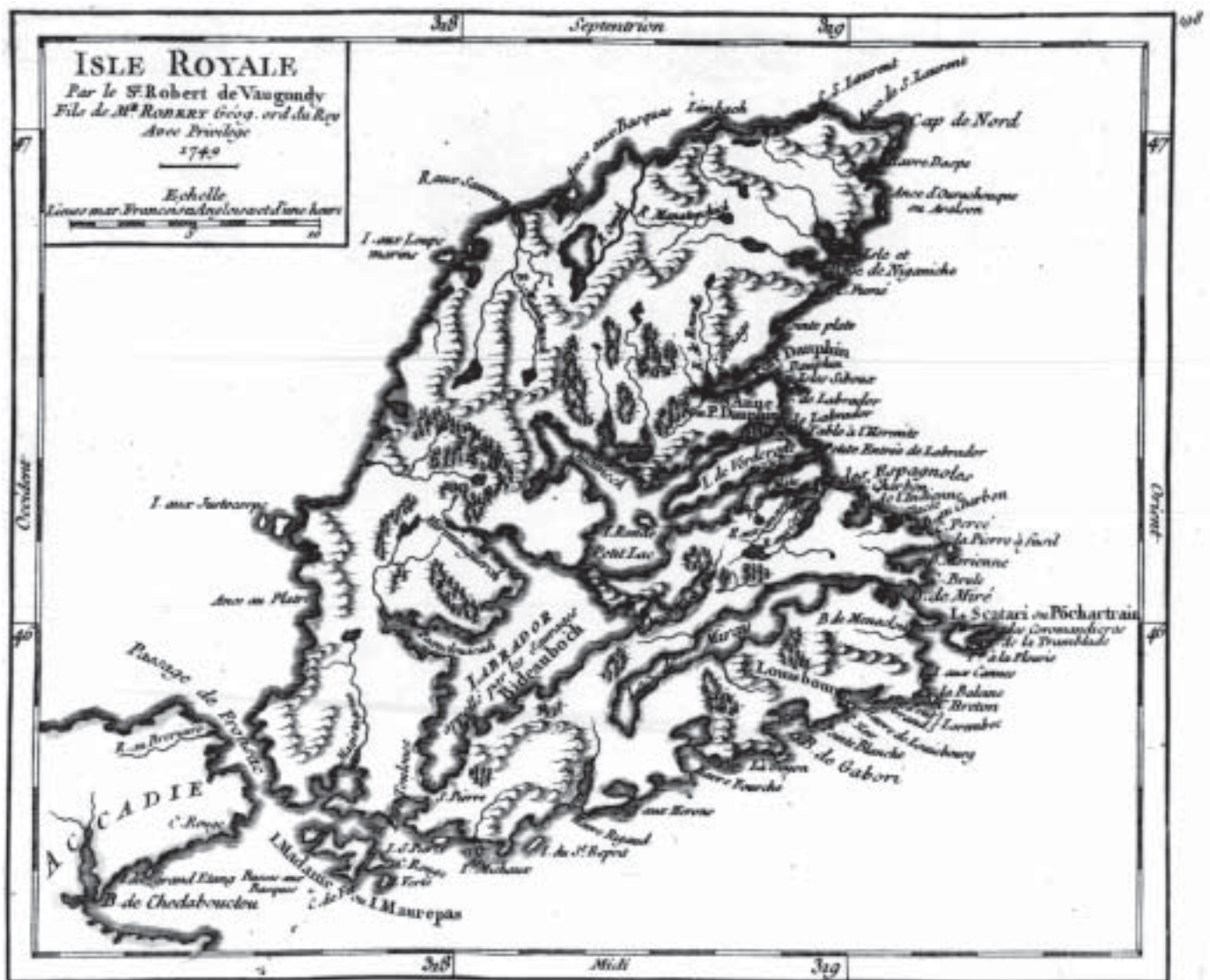
Map title: **ISLE ROYALE / Par le S<sup>r</sup> Robert de Vaugondy / Fils de M<sup>r</sup> ROBERT Géog. ord du Roy / Avec Privilege / 1749**

Map size: 16.2 x 19.3 cm.

Published in: **Atlas Portatif, Universel et Militaire, composé** — Paris — 1748-(49).

BN Ge FF 9869, BN Ge FF 2658; NMC G 1015.R61 1749 fol. Vault; LC Phillips 608, G1015 .R58 1749 Vault.

The page number, “ 198 ” is engraved, top right, outside the neat-line.



**Plate 647.** The second state of Vaugondy's map of Cape Breton with page number, “ 198 ” engraved, top right. Entry 872. (Courtesy of the National Archives of Canada).





**Plate 648.** The first state of Gibson & Bowens map of Cape Breton with a block of text engraved at the left.

**Entry 873.**

(Courtesy of the Library of Congress).

**ENTRY 873. GIBSON & BOWEN. 1758. First state.**

**Plate: 648.**

Map title: **ISLAND of / CAPE BRETON**

Map size: 6.3 x 9.4 cm.

Published in: *Atlas Minimus, or a New Set of Pocket Maps ...* By J. Gibson ... Revif'd, Corrected and Improved. By Eman Bowen...Jan<sup>y</sup> 2<sup>d</sup>. 1758, 1774, 1779. London.

BN Ge FF 667; LC G1015 .G5 1758, 1774, 1779.

Ref: LC Phillips 621, 3516, 3518.

Outside the neat-line, in the top right corner is “46”, and a block of text fills the left centre of the map.

**ENTRY 874. GIBSON & BOWEN. 1792.**

**Second state.**

Map title: **ISLAND of / CAPE BRETON**

Map size: 6.3 x 9.4 cm.

Published in: *Atlas Minimus, or a New Set of Pocket Maps / ... /* By J. Gibson ... Revif'd, Corrected and Improved By Eman Bowen. A new Edition corrected London 1792.

LC G1015 1792 Vault; BL Maps c.7.a.21.

Ref: LC Phillips 676.

Outside the neat-line, top right corner, is still “46”, but the block of text has been erased.

**ENTRY 875. GRAND MAGAZINE OF MAGAZINES. 1758.**

**Plate: 649.**

Map title: **A MAP of / the Ifland of / CAPE BRETON.**

Map size: 19.2 x 11.1 cm.

Published in: *Grand Magazine of Magazines* v.1, July 1758, p.59.

BL P.P. 5469.

Ref: Jolly GMOM-3.

Engraved in the border, at the top right, is “West Lon: from London.”.

**ENTRY 876. CHRETIEN FREDERIC DE HEYDEN-KILIAN. 1759.**

**Plate: 650.**

Map title: *Eroberung der Stadt / und Festung / LOUISBOURG / und Infeln / Cap : Breton / nebst / S<sup>t</sup>. Jean / unter dem Englifchen / Admiral Bofcawen / den 26 July / 1758.*

Map size: 17.8 x 18.2 cm.

Published in: *Theatre de Guerre* 1759. Augsburg. NMC 25971; Clements Library.

Ref: Clements v.3, p.135.

“V” is engraved, top centre, just below the border.



**Plate 649.** Map of Cape Breton published in the *Grand Magazine of Magazines* in 1758. Entry 875. (Courtesy of the British Library).





**Plate 650.** The miniature map of Cape Breton published by Kilian in 1759. Entry 876.  
(Courtesy of the National Archives of Canada).

**ENTRY 877. BELLIN. 1764.**

**Plate: 651.**

Map title: **L'ISLE ROYALE / Située a l'Entrée du Golphe / de Saint Laurent**

Map size: 21.1 x 30.1 cm.

Published in: **Le Petit Atlas Maritime**; —. Paris 1764.

NMC A 903-1764, BN Ge EE 2262 (1), LC G1059 .B45 1764 Vault; BN du Q G 1105 B32 1764 CAR.

Ref: Sellers & van Ee 1981, #320; LC Phillips 3508; BN du Q, # 237.

“*Tome I. N° 22.*” is engraved, in the top right corner, outside the neat-line, and a series of references to previous maps are engraved below the bottom neat-line.



**Plate 651.** Bellin's map of Cape Breton Island published in **Le Petit Atlas Maritime** in 1764. Entry 877. (Courtesy of the National Archives of Canada).

**ENTRY 878. BELLIN. 1764.**

**Plate: 652.**

Map title: **BAYE S<sup>TE</sup>. ANNE / ou LE PORT DAUPHIN / dans L'Isle Royale.**

Map size: 20.8 x 31 cm.

Published in: **Le Petit Atlas Maritime**; —. Paris 1764.

NMC A 903-1764, BN Ge EE 2262 (1), LC G1059 .B45 1764 Vault; BN du Q, G 1105 B32 1764 CAR.

Ref: Sellers & van Ee 1981, # 330; BN du Q # 163; LC Phillips 3508.

“ *Tome I. N<sup>o</sup>. 25.* ” is engraved above the neat-line, and “ *Croisey Sculp* ”, and “ *Voyez la Carte de l'Isle Royale N<sup>o</sup>. 22.* ” are engraved below the lower neat-line.

**ENTRY 879. DEPOT DE LA MARINE.**

ca 1780. **First state.**

**Plate: 653.**

Map title: **CARTE RÉDUITE / DE / L'ÎLE ROYALE, / ... / Par Ordre de M. DE SARTINE, / ... / 1780.**

Map size: 39.4 x 58.4 cm.

Published in: **Neptune Americo-septentrional... Recueil de Cartes Hydrographiques...**

and in: **Neptune de L'Amérique Septentrionale.**

BN Ge DD 675, BN Ge CC 1123; NMC G1106 P5F72 ex.fol. Vault.

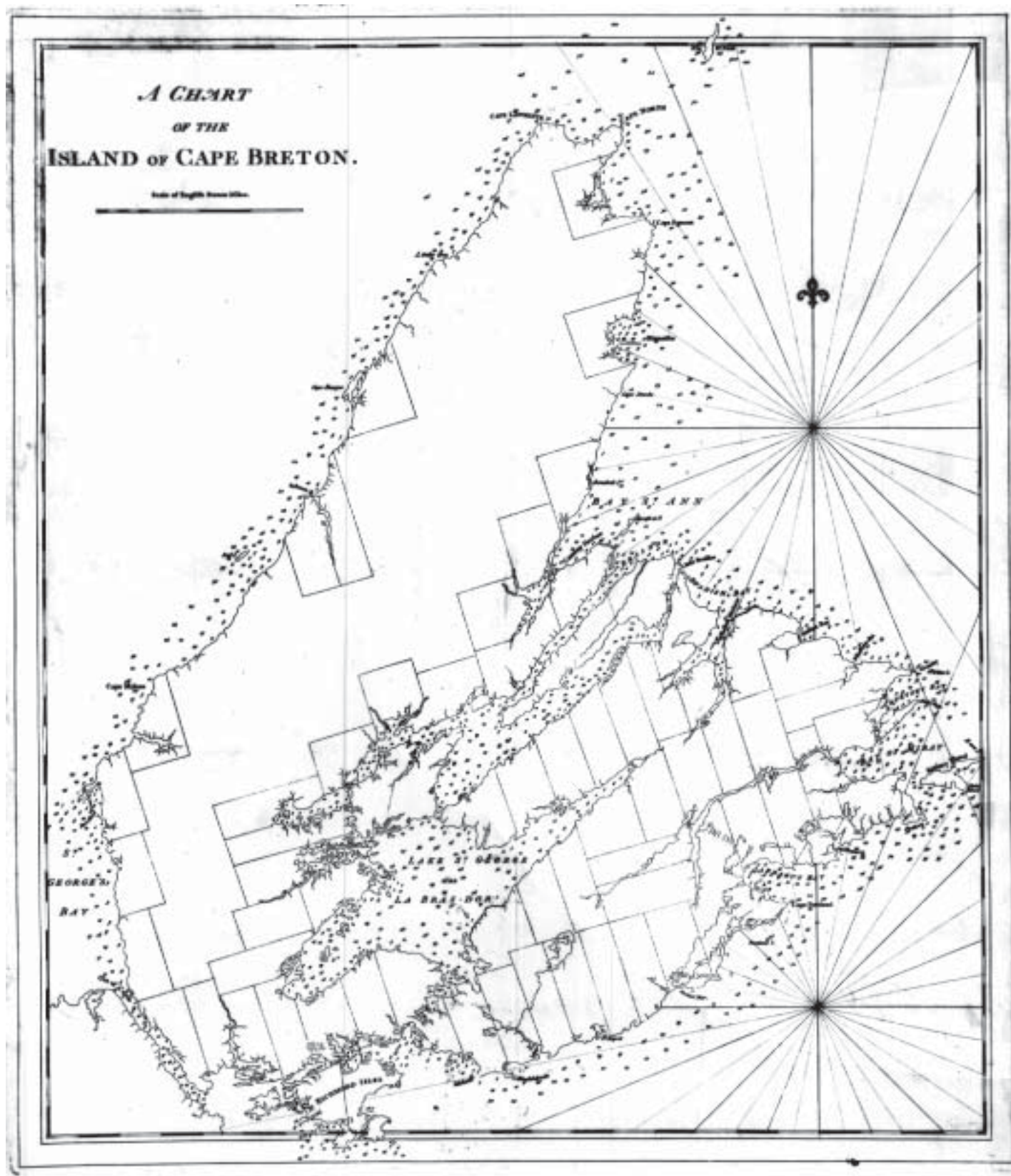
Engraved in the bottom left corner, inside the neat-line, is a Depot de la Marine stamp, with fleurs-de-lis. Outside the left neat-line, on its side is “ *N<sup>o</sup>. 1. B. et 2. B. Ensemble PRIX Trois Livres.* ”.



**Plate 652.** Bellin's map of Baye Ste. Anne, published in **Le Petit Atlas Maritime** in 1764, **Entry 878.** (Courtesy of the National Archives of Canada).







**Plate 654.** The first state of the DesBarres chart of Cape Breton. In the first state there is no hachure used at all. Entry 882. (Courtesy of the National Archives of Canada).



**ENTRY 882. DESBARRES. 1777-81.**

**Plate: 654.**

Map title: *A CHART /OF THE / ISLAND OF CAPE BRETON.*

Map size: 70.1 x 60.7 cm.

Published in: **The Atlantic Neptune published for the use of the Royal Navy of Great Britain—London**

So far only two states have been identified:

- First state:

Date imprint absent; simple line engraving without any stipple or hachure.

NMC 28238; LC # 139 state 1 copy 1, 17; Henry Stevens # 139.1.

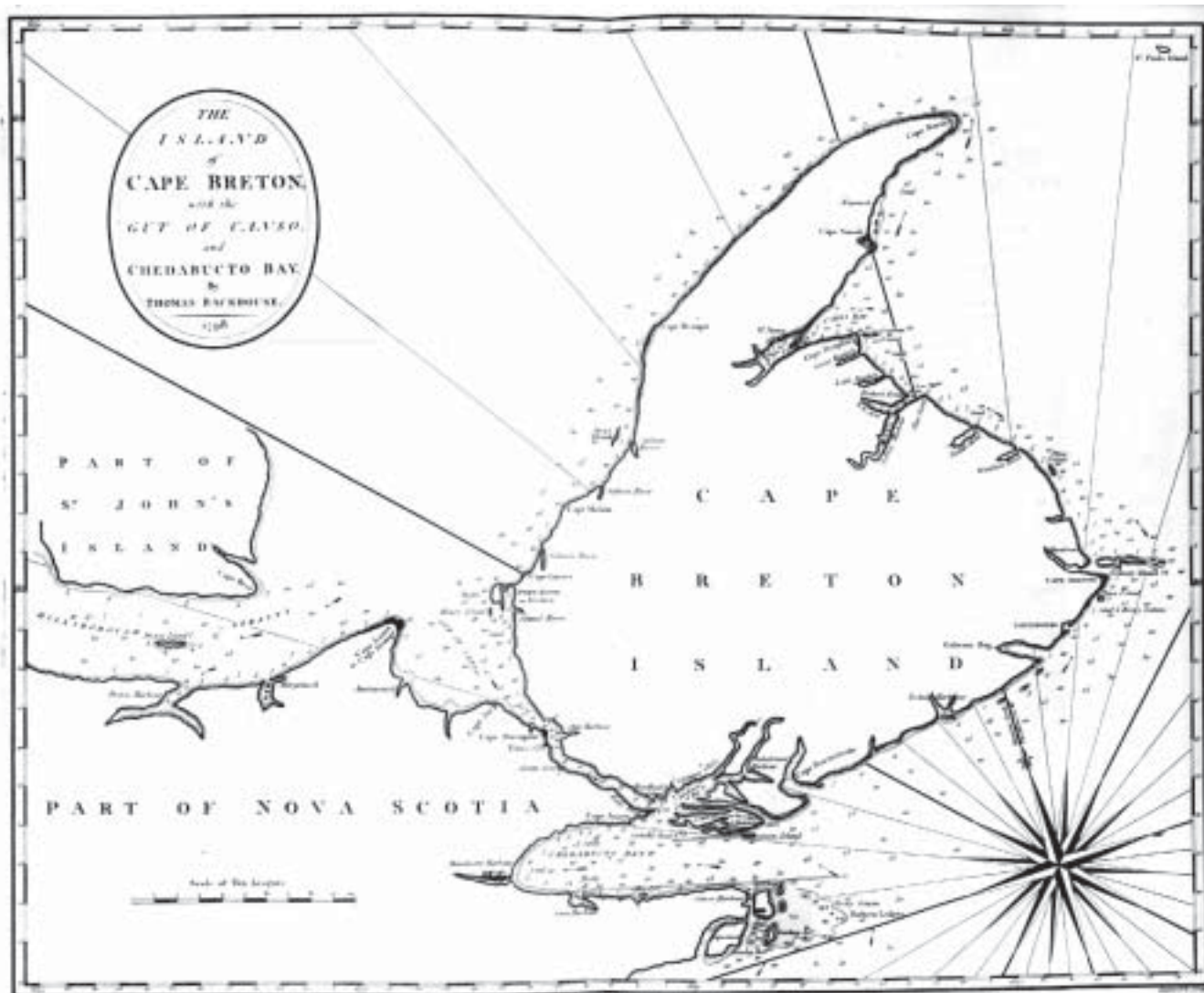
Ref: Sellers & van Ee 1981, #323.

- Second state:

Date imprint absent; simple line engraving without any stipple but now with a fine hachure.

LC # 139 state 2 copy 2, 3, 4, 5, 6, 7, 8, 9, 11, 12, 14; Clements Library; BL Maps 184.m.2.; Henry Stevens # 139.2.

Ref: Sellers & van Ee 1981, #324.



**Plate 655.** The chart of Cape Breton published by Backhouse in 1798.

**Entry 883.** (Courtesy of the Library of Congress).

**ENTRY 883. BACKHOUSE. 1798.****Plate: 655.**

Map title: *THE / ISLAND / of / CAPE BRETON, / with the / GUT OF CANSO, / and / CHEDABUCTO BAY. / By / THOMAS BACKHOUSE. / 1798*

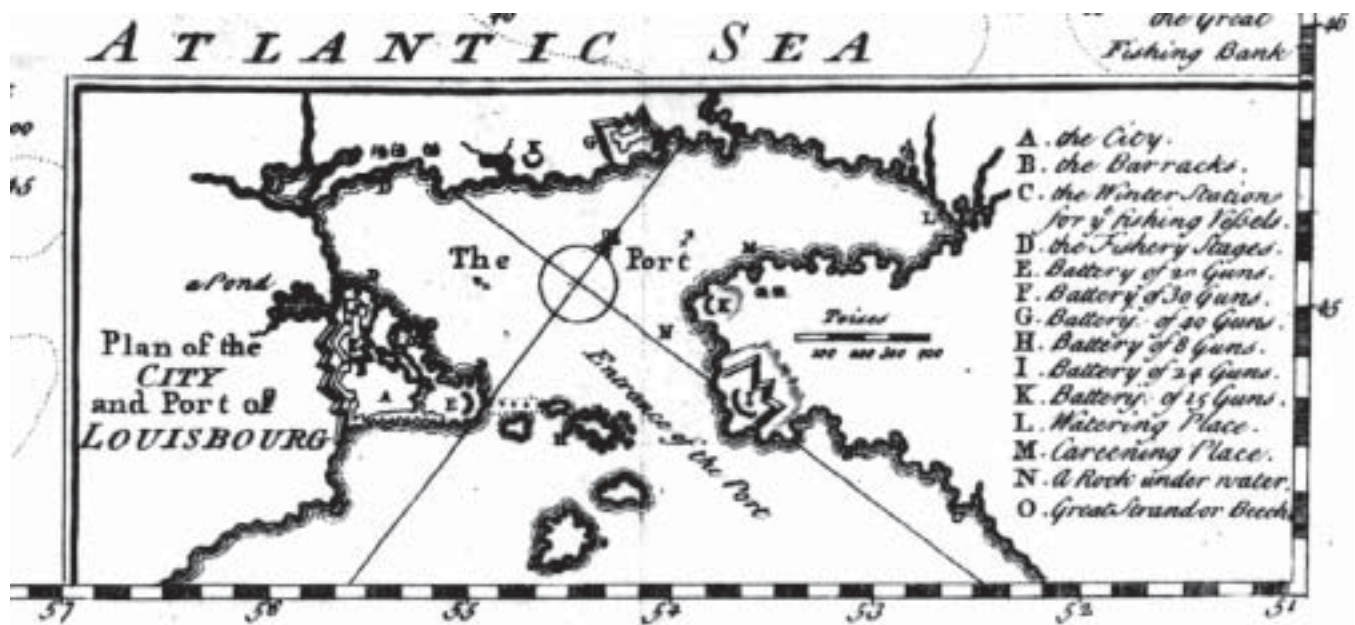
Map size: 46.1 x 56.4 cm.

Published in: *A New Pilot for the South East Coast of Nova Scotia* — London Laurie & Whittle — 1798. and in: *The First part of the North American Pilot* — 1806.

LC G1106 .P5N6 1806 Vault; G1126 .P5B3 1798 fol.

Ref: LC Phillips 1236, Phillips 1251.

Engraved bottom centre, outside the neat-line, is “Published as the Act directs 12<sup>th</sup>. July 1798. by ROBT. LAURIE and JAS. WHITTLE, N<sup>o</sup>. 53, Fleet Street, London.” and bottom right, “Engraved by J. Lodge.”.



The inset map of Louisbourg published in *The Great Importance of Cape Breton*. Entry 868.