

## CHAPTER ONE



### MAPS OF EASTERN CANADA & NEWFOUNDLAND

The early 18th century cartography of eastern Canada and the Maritimes was first defined by the map by Bellin, published in **Histoire et Description Generale de la Nouvelle France** —, in Paris in 1744. He used this map as a basis for both his equivalent maps of 1745 and 1755. The 1744 map was also copied by Collyer ca. 1745, which in turn was copied by Jefferys for his map published in the **Gentlemans Magazine**, v.16, in 1746. Emanuel Bowen also used the same Bellin cartography for his map of Canada and the eastern seaboard, first published in 1747 in **A Complete System of Geography**, and again in **A Complete Atlas, or Distinct View of the Known World** in 1752. Finally, Turner in Boston, New England, copied Jefferys version of Bellin’s map, which then re-appeared in three further issues published in Philadelphia.

The 1745 edition of the Bellin map which is in the National Collection in Ottawa, has manuscript notations, and this particular copy may have accompanied the draft or working copy of the observations of the French commissioners relating to the English memorial of Shirley and Mildman (Jan 11, 1751). Certainly the cartography of the printed map which accompanied the **Mémoires des Commissaires du Roi** —, in 1755 follows this format, as does the equivalent maps by both Jefferys, and Schreuder & Mortier, who both used the same titles. Numerous maps appeared subsequently illustrating the difficulty of interpretation of “the historical limits of Acadia”.

ENTRY BLAEU-DE WIT. 1708.  
Map title: EXTREMA AMERICÆ / *Verfus Boream, ubi* / TERRA NOVA / NOVA FRANCIA, *Adjiacentiaq.*  
Ref: Kershaw v.1, p. 144, ENTRY 153.

ENTRY BLAEU-COVENS & MORTIER. ca.1740.  
Second state.  
Map title: EXTREMA AMERICÆ / *Verfus Boream, ubi* / TERRA NOVA / NOVA FRANCIA, *Adjiacentiaq.*  
Ref: Kershaw v.1, p. 144, ENTRY 154.

ENTRY SELLER & PRICE. First state. 1707.  
Map title: A Chart of /NEW FRANCE /NEWFOUNDLAND / NEW SCOTLAND / and part of NEW ENGLAND / ————— / By Jer Seller & Cha Price  
Ref: Kershaw v.1, p. 216, ENTRY 231, Plate 144.

ENTRY SELLER & PRICE. Second state. 1713.  
Map title: A Chart of /NEW FRANCE /NEWFOUNDLAND / NEW SCOTLAND / and part of NEW ENGLAND / ————— /  
Ref: Kershaw v.1, p. 216, ENTRY 232.

ENTRY MOUNT & PAGE. First state. 1716-1729.  
Map title: A *Chart of the* / Sea Coast of /NEW FOUNDLAND / NEW SCOTLAND / NEW ENGLAND / NEW YORK / NEW JERSEY *with* / VIRGINIA and / MARYLAND / —  
Ref: Kershaw v.1, p. 216, ENTRY 233.

**ENTRY 682. CUTLER 1728.**  
**Plate: 488.**  
Map title: A **CHART OF THE** / ATLANTICK / OCEAN / from Buttons Ifland / TO PORT ROYALL  
Map size: 49.7 x 57.4 cm.  
Published in: **Atlas Maritimus** London 1728.  
LC G1059 .A7 1728 Vault; BN du Q G 1015 A84 1728 CAR.  
Ref: BN du Q # 7, # 568; LC Phillips 3298.

Engraved inside the border, bottom right, is “40”.

**ENTRY 683. GRIERSON.** [ ca. 1740 ] 1767.

**Plate: 489.**

Map title: *A Chart of the / Sea Coast of / NEW FOUND LAND / NEW SCOTLAND / NEW YORK / NEW JERSEY with / — / Sold by George Grierson at the two / Bibles in Effex Street, Dublin*

Map size: 44.3 x 55.9 cm.

Published in: **The English Pilot the Fourth Book.** Dublin 1767.

LC G1106 .P5E5 1767b Cage; NMC 14088.

Ref: Phillips 1162.

Pirated from the **English Pilot, Fourth Book** 1767.

ENTRY MOUNT & PAGE. Second state. 1732-1749.  
Map title: *A Chart of the / Sea Coast of / NEW FOUND LAND / NEW SCOTLAND / NEW ENGLAND / NEW YORK / NEW JERSEY with / VIRGINIA and / MARYLAND / —*

Ref: Kershaw v.1, p. 216, ENTRY 234, Plate 145.

ENTRY MOUNT & PAGE. First state. 1751.

Map title: *A Chart of the / Sea Coast of / NEW FOUND LAND / NEW SCOTLAND / NEW ENGLAND / NEW YORK / NEW JERSEY with / VIRGINIA and / MARYLAND / —*

Ref: Kershaw v.1, p. 216, ENTRY 235.

ENTRY MOUNT & PAGE. Second state. 1753-1770.

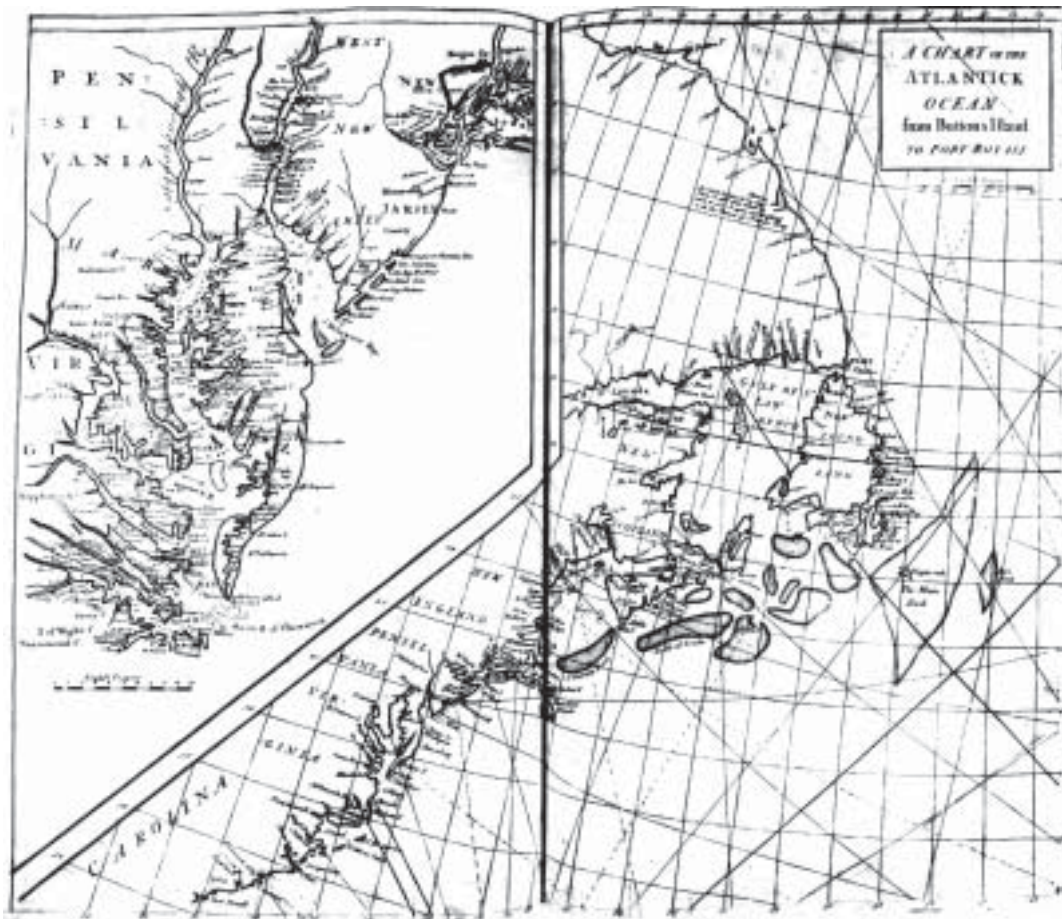
Map title: *A Chart of the / Sea Coast of / NEW FOUND LAND / NEW SCOTLAND / NEW ENGLAND / NEW YORK / NEW JERSEY with / VIRGINIA and / MARYLAND / —*

Ref: Kershaw v.1, p. 217, ENTRY 236, Plate 146.

ENTRY MOUNT & PAGE. Third state. 1773-1784.

Map title: *A Chart of the / Sea Coast of / NEW FOUND LAND / NEW SCOTLAND / NEW ENGLAND / NEW YORK / NEW JERSEY with / VIRGINIA and / MARYLAND / —*

Ref: Kershaw v.1, p. 218, ENTRY 237, Plate 147.



**Plate 488.** The chart of the eastern seaboard by Cutler published in 1728. Entry 682. ( Courtesy of the Bibliothèque Nationale du Quebec ).

**ENTRY 684. BELLIN. 1744. First state.**

**Plate: 490.**

Map title: **CARTE / DE LA PARTIE ORIENTALE / DE LA NOUVELLE FRANCE / OU DU CANADA / DÉDIÉE / A Monseigneur le Comte de Maurepas / Ministre et Secrétaire d'Etat, / Commandeur des Ordres du ROY. / Par N. Bellin Ingénieur de la Marine 1744.**

Map size: 40.4 x 56.4 cm.

Published in: **Histoire et Description Generale de la Nouvelle France** — Tome Premier A Paris, Chez Rolin— M.DCC.XLIV. Pierre-François-

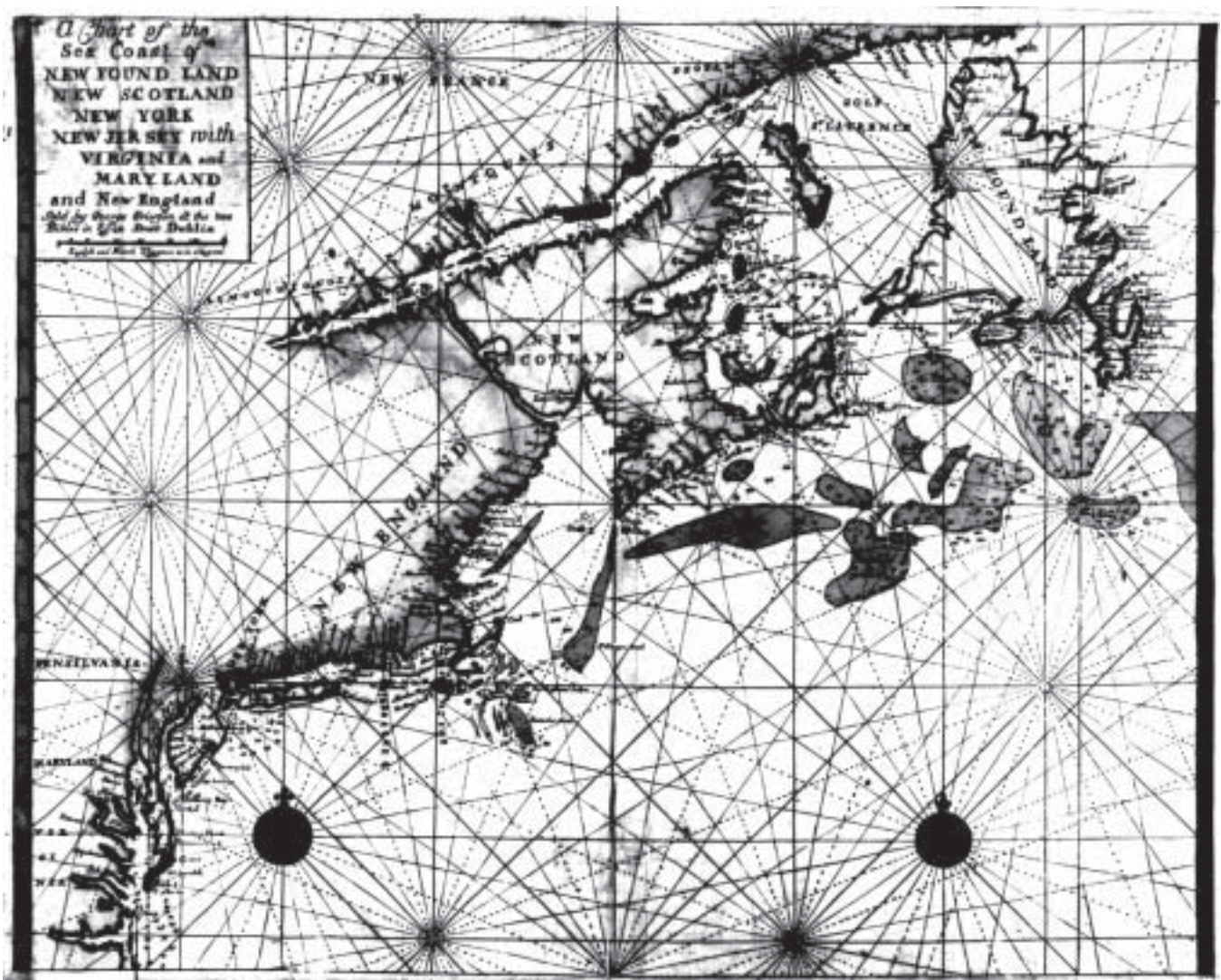
Xavier de Charlevoix.

NMC 10037, 10038; BN 8o Ed. P.Angrand.778-780, BN 4o Ed. Lk12 762 D; BN du Q, G 3400 1744 B4, RES AD 46.

Ref: BN du Q # 194; Lemon 1987.

“35.” rotated on its side, is engraved outside the left-hand neat-line. “*Desbruslins.fculpsit*” is engraved below the neat-line at the bottom right.

An important map that Bellin used subsequently as a base for his later maps of the area, and one that was also copied extensively by numerous other cartographers, through to the middle of the century.



**Plate 489.** Grierson's pirated version of the chart of the eastern seaboard originally published by Mount & Page in the **English Pilot**. Entry 683. (Courtesy of the National Archives of Canada).

**ENTRY 685. BELLIN. 1744. Second state.**  
Map title: **CARTE / DE LA PARTIE ORIENTALE / DE LA NOUVELLE FRANCE / OU DU CANADA / DÉDIÉE / A Monseigneur le Comte de Maurepas / Ministre et Secrétaire d'Etat, / Commandeur des Ordres du ROY. / Par N. Bellin Ingénieur de la Marine 1744.**

Map size: 40.4 x 56.4 cm.

Published in: **Histoire et Description Generale de la Nouvelle France** — Tome Premier A Paris, Chez Rolin— M.DCC.XLIV. Pierre-François-Xavier de Charlevoix.  
NMC 6373.

There is no engraved number outside the left-hand neat-line. “*Desbruslins fculpsit*” remains below the neat-line, bottom right.

**ENTRY 686. BELLIN-ARKSTEE & MERKUS. 1756.**

**Plate: 491.**

Map title: **KARTE / VON DEM OSTLICHEN-STUCKE VON / NEU FRANK REICH / ODER / CANADA / Durch N Bellin Ingenieur de la Marine 1744 /**

Map size: 39.7 x 55.6 cm.

Published in: **Allgemeine Historie der Reisen zu Wasser und zu Lande.** Leipzig 1756.

Nat. Lib. C. F 5057 C45 Reserve; NMC 10038.

There is no engraved number at the left hand corner outside the neat-line, and the plate has been entirely but carefully re-engraved.

**ENTRY 687. BELLIN. First state. 1745.**

**Plate: 492.**

Map title: **PARTIE ORIENTALE / DE LA / NOUVELLE FRANCE / OU DU / CANADA / Par Mr. Bellin Ingenieur du Roy et de la Marine / 1745.**

Map size: 47.2 x 60.8 cm.

Published in: **Atlas Maritime ou recueil des Cartes Réduites Dréssées au Dépost des Cartes et Plans de la Marine** —. Paris 1751.

Ref: NMC 14017(+C).

Below the neat-line is engraved “*A Paris chez R. J. Julien a l'Hotel de Soubise. A Nuremberg chez les Heritiers d'Homann Géographes de S.M.J. A Londres chez J. Rocque Geodesiste.*”. Based entirely on his map published in the previous year.

**ENTRY 688. BELLIN. Second state. 1745. Plate: 493.**

Map title: **PARTIE ORIENTALE / DE LA / NOUVELLE FRANCE / OU DU / CANADA / Par Mr. Bellin Ingenieur du Roy et de la Marine / 1745. /**

Manuscript map title on verso: *Carte d'une Partie de L'Amerique Septentrionale / pour servir à l'Intelligence du Memoire vivi les Pretensions des Anglois au Sujet des Limites à regler avec la France dans cette partie du Monde*

Map size: 47.2 x 60.8 cm.

Published: separately?

NMC 6374 (and verso); LC G1059 .B4 1751 Vault.

Ref: Winsor v.5, pp. 472-82.

The details of the map distributors have been deleted from below the neat-line, and the only other change appears to be the name “*R<sup>e</sup>. S<sup>t</sup>. Croix*” which has been engraved parallel with the river. The map in the National Collection possibly accompanied the draft or working copy of the observations of the French commissioners relating to the English memorial of Shirley and Mildman (Jan 11, 1751). This map, and its title, also probably formed the basis for the printed map which accompanied the **Mémoires des Commissaires du Roi — 1755**. The information was then copied by Jefferys who also used the same title on his map included in “*Remarks on the French Memorials, 1756*”. Le Rouge also copied the information for his own map “*Partie Orientale du Canada*” (ENTRY 741 p 56).

**ENTRY 689. BELLIN. 1755.**

**Plate: 494.**

Map title: **PARTIE ORIENTALE / DE LA / NOUVELLE FRANCE / OU DU / CANADA / Par Mr. Bellin Ingenieur du Roy et de la Marine / 1755.**

Map size: 47.2 x 60.8 cm.

Published in: **Atlas Compendarius Quinquaginta Tabularum Geographicarum Homanniarum**— 1755,

and in: **Hommanno Atlas Geographicus Maior**— 1759[1781].

NMC 94066, 6549; LC G3400 1755 .B4 Vault; LC G1015 .H6 1755 Vault, G1015 .H62 1781 v.2. Vault.  
Ref: LC Phillips 3498, Phillips 622.

Numerous changes have been made to the plate, notably the left-hand corner, west and south of Lake Champlain, has been completely re-engraved, with changes to the Saint Lawrence River, Lake Ontario, Cape Cod, and with the addition of “NOUVELLE YORK”. The two Fishing Banks at the right-hand edge of the map have been fully stippled and “Halifax” has been added. Notably “la Pointe Riche” is added towards the top of the west coast of Newfoundland, somewhat surprisingly for a French map (see the discussion on page 151, Vol II ).

**ENTRY 690. BELLIN. 1755.**

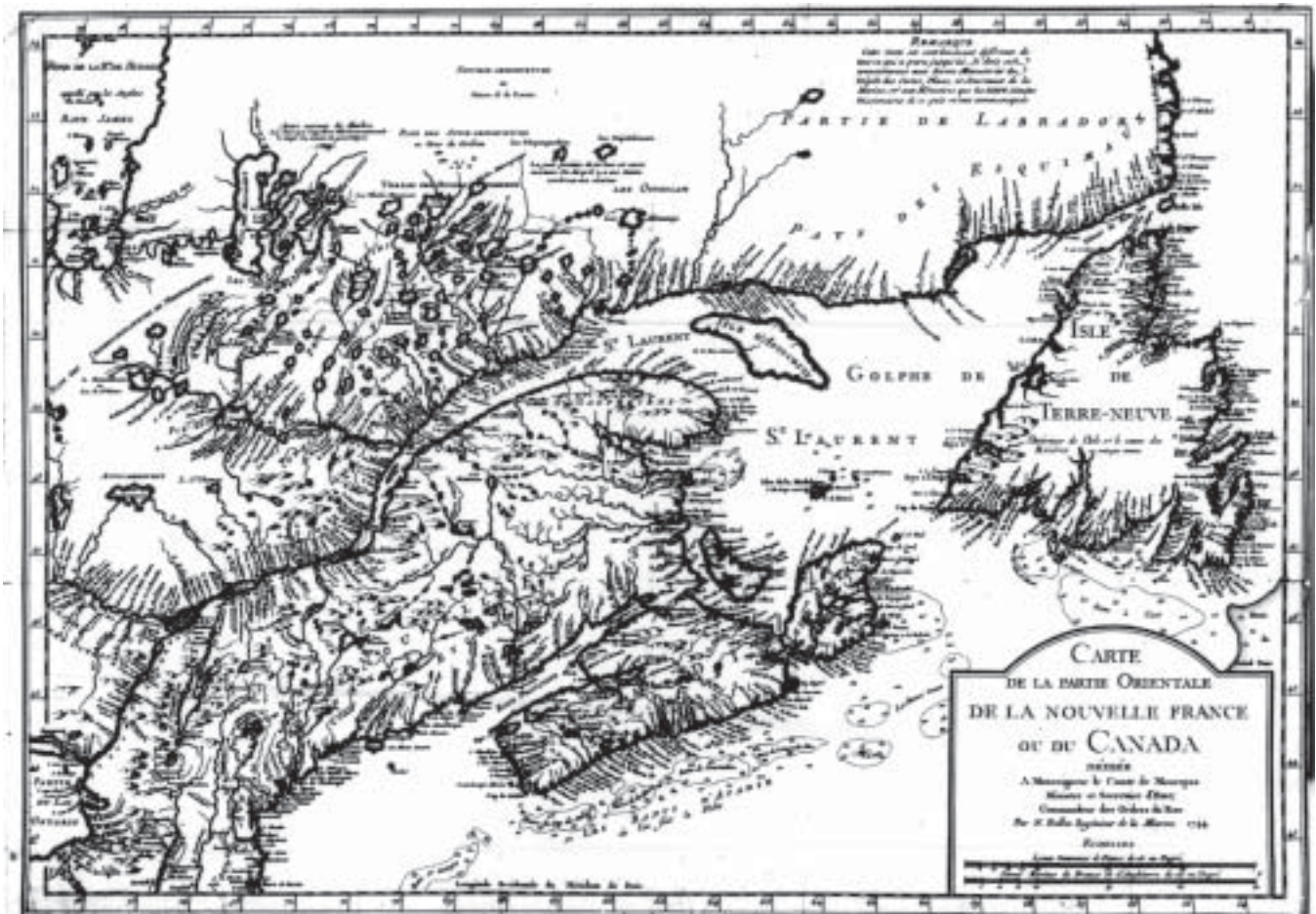
**Plate: 495.**

Map title: *PARTIE ORIENTALE / DE LA / NOUVELLE FRANCE / OU DU / CANADA / Par Mr. Bellin Ingenieur du Roy et de la Marine / Pour servir à l'Intelligence des affaires / et de l'Etat present en Amerique communiqué / au Public par les Heritiers de Homan / en l'an 1755.*

Map size: 42.8 x 53.7 cm.

Published in: *Atlas Geographicvs Maior Exhibens Tellutem seu Globum Terraqueum* — Homannianis Heredibus — 1759 (1781); and in: *Atlas Géographique*. Lotter 1778.

NMC 24786, NMC 8464, NMC 846, LC G1015 .H62 1781 Vault; G1015 .L7 1778 Vault; G3400 1755 .B41 Vault; BN du Q, # 257, G 3400 1755 B4. Ref: LC Phillips 622, Phillips 3517.



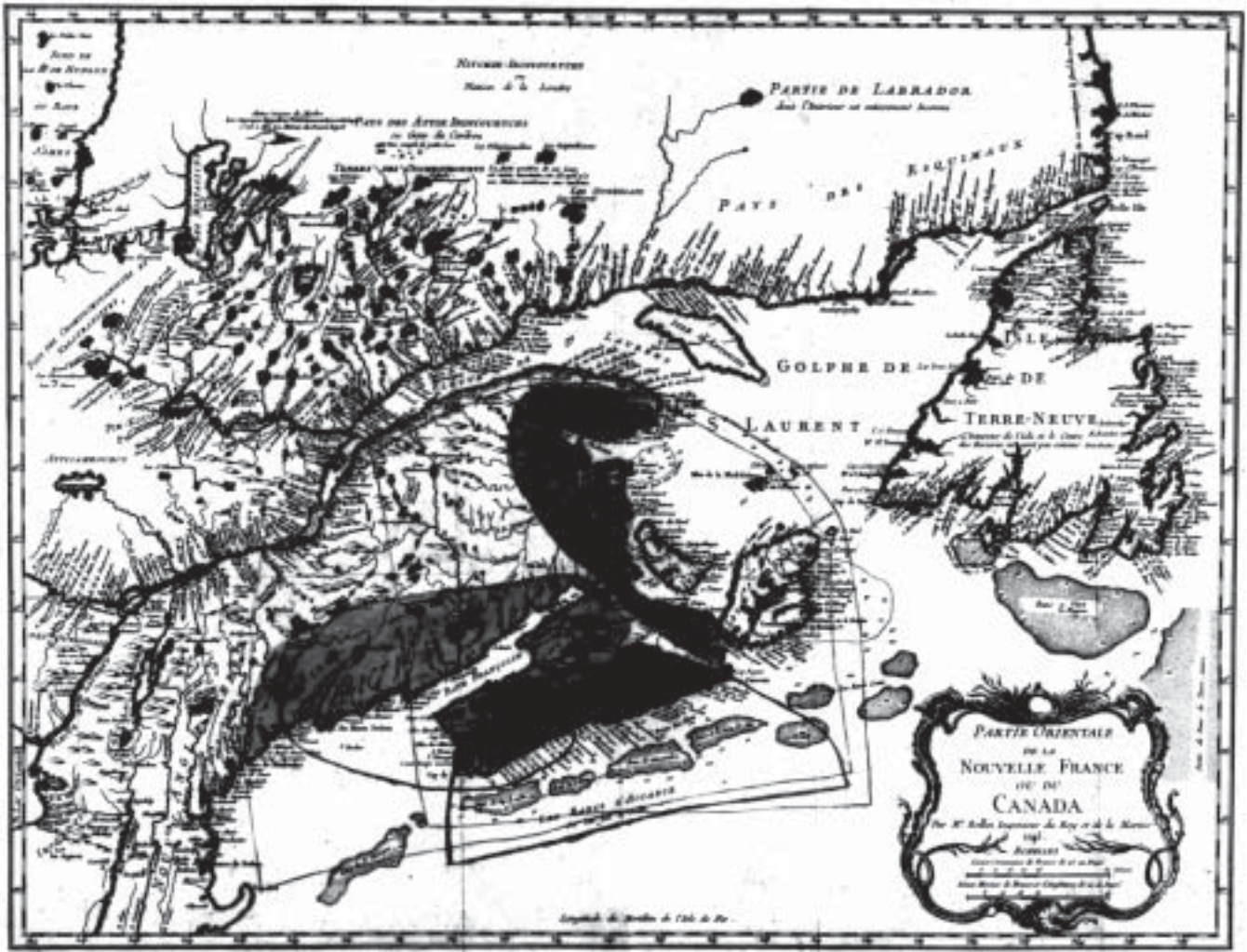
**Plate 490.** Bellin's definitive map of Eastern Canada & Newfoundland that served as the basis for numerous maps subsequently. **Entry 684.** ( Courtesy of the Bibliothèque Nationale du Quebec ).



**Plate 491.** The version of Bellin's map of the eastern seaboard from *Allgemeine Historie der Reisen zu Wasser und zu Lande*. Entry 686. (Courtesy of the National Archives of Canada).



**Plate 492.** The first state of Bellin's map of Eastern Canada & Newfoundland published ca. 1751. Entry 687. (Courtesy of the National Archives of Canada).



*Carte d'une partie de l'Amérique Septentrionale  
pour servir à l'Intelligence des Mémoires sur les Possessions des Français en regard des  
Limites à régler avec les Anglais dans ces parties de l'Amérique*

*Les limites propres aux Indes de l'Est de la Compagnie des Indes de 1763  
et de la Compagnie des Indes de France de 1763, ont été tracées par le Sr. Bellin  
sur un plan dressé par le Sr. de la Roche, le 20 Mars 1764.*

*Les limites de l'Acadie et de la Nouvelle-France de 1763 ont été tracées par le Sr. Bellin  
sur un plan dressé par le Sr. de la Roche, le 20 Mars 1764.*

*Les limites de la Nouvelle-France de 1763 ont été tracées par le Sr. Bellin  
sur un plan dressé par le Sr. de la Roche, le 20 Mars 1764.*

*Le Pays français par le Sr. de la Roche, le 20 Mars 1764.*

*Le Pays anglais par le Sr. de la Roche, le 20 Mars 1764.*

*Le Pays espagnol par le Sr. de la Roche, le 20 Mars 1764.*

*Le Pays hollandais par le Sr. de la Roche, le 20 Mars 1764.*

*Le Pays portugais par le Sr. de la Roche, le 20 Mars 1764.*

*Le Pays danois par le Sr. de la Roche, le 20 Mars 1764.*

*Le Pays suédois par le Sr. de la Roche, le 20 Mars 1764.*

*Le Pays prussien par le Sr. de la Roche, le 20 Mars 1764.*

*Le Pays russe par le Sr. de la Roche, le 20 Mars 1764.*

**Plate 493.** The second state of Bellin's 1754 map. The copy in the National Archives possibly accompanied the draft or working copy of the observations of the French commissioners relating to the English memorial of Shirley and Mildman (Jan 11, 1751). This map, and its title, also probably formed the basis for the printed map which accompanied the **Mémoires des Commissaires du Roi — 1755**. The wording on verso shown here is consistent with this interpretation. Entry 688. (Courtesy of the National Archives of Canada.)



**Plate 494.**  
Bellin's final edition of his map of the eastern seaboard dated & published in 1755.  
Entry 689.  
( Courtesy of the National Archives of Canada ).



**Plate 495.**  
The Homman Heirs edition of Bellin's map of the eastern seaboard also published in 1755.  
Entry 690.  
( Courtesy of the National Archives of Canada ).



**ENTRY 691. COLLYER.** [ ca. 1745 ].

**Plate: 496.**

Map title: **A New Chart of the / Coast of / NEW ENGLAND, NOVA SCOTIA, / NEW FRANCE or CANADA, / with the Islands of / NEWFOUNDL<sup>D</sup>. CAPE BRETON / S<sup>T</sup>. JOHN's &c. / Done from the Original Publish'd in 1744. / at Paris. / BY MONS<sup>R</sup>. N. BELLIN / —.**

Map size: 34.5 x 46.4 cm.

Published: separately

McCord Museum M4689.

Engraved inside the border to the left of the cartouche is “*Sold by I. Collyer in Ludgate Street*”. In the top centre there is a panel of text discussing the importance to the French of Cape Breton Island and how “*the recovery of this Place will not only entirely destroy this formidable Seminary but break up their FISHERY —.*”.

**ENTRY 692. GENTLEMANS MAGAZINE.** 1746.

**Plate: 497.**

Map title: **A New Chart of the / Coast of / NEW ENGLAND, NOVA SCOTIA, / NEW FRANCE or CANADA, / with the Islands of / NEWFOUNDL<sup>D</sup>. CAPE BRETON / S<sup>T</sup>. JOHN's &c. / Done from the Original Publish'd in 1744. / at Paris. / BY MONS<sup>R</sup>. N. BELLIN / —**

Map size: 34 x 46.9 cm.

Published in: **Gentlemans Magazine**, v.16 Feb. 1746, between pg.72 & 73.

NMC 6938, 6939, 7350-7352; BN du Q, # 242, G 3400 1746 B4.

Ref: Jolly GENT-40, Wheat & Brun 77; Morrison, 1982.

In the bottom centre, inside the neat-line, is engraved “*T. Jefferys sculp.*”. The inset of the “Atlantic Ocean” from Collyer’s previous map remains, but now with additional insets of “Quebec City” and “Fort Dauphin”, with “Plan of the City and Port of Louisbourg” replacing the block of text engraved top centre in Collyer’s map. Numerous place names have also been added to Cape Breton and Nova Scotia. It is difficult to assess if this is a new engraved plate, or a second state of Collyer’s map. Very close examination

however, shows minute differences in the engraving over and above the obvious additions to the plate ( see the two illustrations on page 46 ).

**ENTRY 693. BOWEN.** 1747. **First state.**

**Plate: 498.**

Map title: **A New & Accurate MAP of the / ISLANDS OF / NEWFOUNDLAND, CAPE BRETON, / S<sup>T</sup>. JOHN and ANTICOSTA; / together with the Neighbouring / COUNTRIES OF / NOVA SCOTIA, CANADA &c. / — / By Eman. Bowen.**

Map size: 34.7 x 42.6 cm.

Published in: **A Complete System of Geography.** London, W. Innys, 1747.

NMC 6940, 6941; BN du Q, G 3400 1752 B6; Nat. Lib. C. G114 B68 1747 x.fol. Reserve; LC G114 .C77; Memorial University G 3410 1752 B6. Ref: BN du Q # 382; LC Phillips 603; Morrison, 1982.

Outside the neat-line, bottom right, is “N<sup>o</sup>. 95”.

**ENTRY 694. BOWEN.** 1752. **Second state.**

Map title: **A New & Accurate MAP of the / ISLANDS OF / NEWFOUNDLAND, CAPE BRITON, / S<sup>T</sup>. JOHN and ANTICOSTA; / together with the Neighbouring / COUNTRIES OF / NOVA SCOTIA, CANADA &c.— / By Eman. Bowen.**

Map size: 34.7 x 42.6 cm.

Published in: **A Complete Atlas, or Distinct View of the Known World.** 1752.

NMC 6944; LC G1015 .B65 1752 copy 2 Vault; LC G3400 1752 .B6 Vault.; Memorial University G3410 1752 B6

Ref: LC Phillips 614; Phillips Maps v.1 p.475; Morrison, 1982.

Outside the neat-line, bottom left, is “N<sup>o</sup>. 63” and the erasure of the previous number, bottom right, is just visible.





**ENTRY 695. TURNER.** ca. 1750 **First state. Plate: 499.**

Map title: *To his / Excellency Edw<sup>d</sup>. Cornwallis Esq. / Governour &c of his Majestys Province / of Nova Scotia in America—&c— / This CHART of the Coasts of NOVA SCOTIA / and Parts adjacent, is humbly prefented / — / James Turner*

Map size: 33.5 x 45.8 cm.

Published: separately

Clements Library, John Carter Brown Library; NMC 7349.

Ref: Clements v.4, p.134; Wheat & Brun #77; Morrison, 1982; Lemon 1987.

Engraved above the border, at the bottom, is “*Engraved Printed & Sold by James Turner near the Town House Boston New England*”. The map is engraved in simple outline without any details of Lakes or Mountains apart from “*LADY MOUNTAINS*” in the Gaspé, and a note “*S Croix R. The Boundary betw<sup>n</sup>. Y<sup>e</sup> Provinces of Nova Scotia & Sagadehoc*”. This map is derived from the map originally published by Collyer ca. 1745 (Entry 691). It subsequently appeared as a number of additional states.

**ENTRY 696. TURNER.** 1759. **Second state.**

Map title: *To his / Excellency Edw<sup>d</sup>. Cornwallis Esq. / Governour &c of his Majestys Province / of Nova Scotia in America—&c— / This MAP of the Province of NOVA SCOTIA / and Parts adjacent, is humbly prefented / — / James Turner*

Map size: 33.5 x 45.8 cm.

Published: separately

Ref: Clements v.4, p.134; Stauffer Part I, p.307; Wheat & Brun # 86; Morrison, 1982; Lemon 1987.

Engraved above the border, at the bottom, is now “*Engraved Printed & Sold by James Turner in Arch Street Philadelphia 2<sup>d</sup>. Edition 1759*”. In addition to the change of title and to the imprint, numerous and extensive changes have been made to the map itself which now shows considerable detail of rivers, lakes, and mountains. The boundary between Nova Scotia and Sagadahoc is now defined from the mouth of the St. Croix River north to the St Lawrence River.

**ENTRY 697. TURNER.** [1757] 1760. **Third state.**

Map title: *To his / Excellency Edw<sup>d</sup>. Cornwallis Esq. / Governour &c of his Majestys Province / of Nova Scotia in America—&c— / This MAP of the Province of NOVA SCOTIA / and Parts adjacent, is humbly prefented / — / James Turner*

Map size: 33.5 x 45.8 cm.

Published: separately

Ref: Clements v.4, p.134; Wheat & Brun # 88; Lemon 1987, Morrison, 1982.

NMC 7356.

Engraved above the border at the bottom is “*Sold by ANDREW HOOK in Philadelphia 2<sup>d</sup>. Edition 1760.*” which appears to be the only change to the plate.

**ENTRY 698. TURNER.** [1757] 1776. **Fourth state.****Plate: 500.**

Map title: *To his / Excellency Edw<sup>d</sup>. Cornwallis Esq. / Governour &c of his Majestys Province / of Nova Scotia in America—&c— / This MAP of the Province of NOVA SCOTIA / and Parts adjacent, is humbly prefented / — / James Turner*

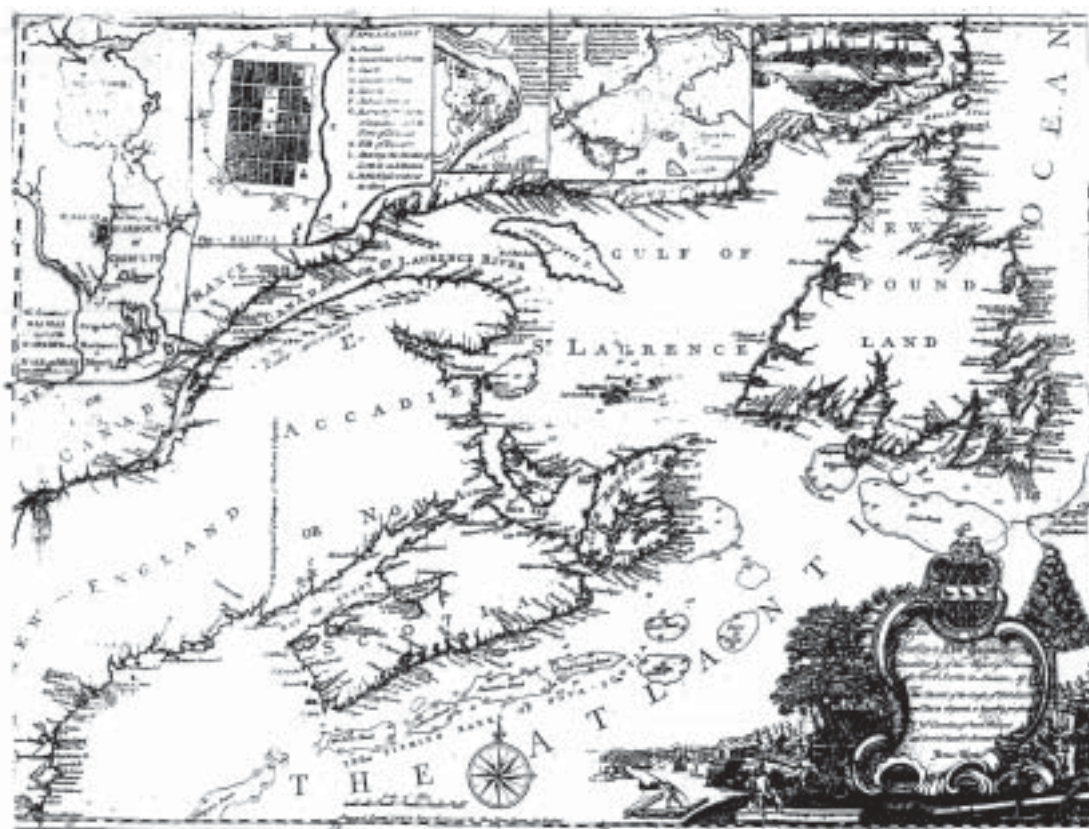
Map size: 33.5 x 45.8 cm.

Published: Separately

LC G3400 1757 .T8 Vault; Yale \*732 1776.

Ref: Sellers & van Ee # 277, 1981; Clements v.4, p.134; Wheat & Brun # 92; Morrison, 1982; Lemon 1987.

Engraved above the border at the bottom is “*Printed & Sold by R. AITKEN in Philadelphia 2<sup>d</sup>. Edition 1776.*”



**Plate 499.** The first state of Turner's copy of Jefferys map which he published in the **Gentlemen's Magazine of 1746**. Turner's map appeared around 1750, but was then re-issued several times.  
**Entry 695.** ( Courtesy of the Clements Library ).



**Plate 500.** The final state of Turner's map published in 1776 by Aitkin.  
**Entry 698.** ( Courtesy of the Library of Congress ).

**ENTRY 699. CHABERT. 1753. First state.**

Map title: **CARTE RÉDUITE / DES COSTES DE L'ACADIE, DE L'ISLE ROYALE, / —**

Map size: 23.1 x 57.4 cm.

Published in: source not located

Ref: Morrison, 1982.

Engraved bottom left outside the border, is “*Dheulland Sculp.*”, with “*Page 1*” top left. The title is engraved above the map, inside a simple single line frame.

**ENTRY 700. CHABERT. 1753 Second state. Plate: 501.**

Map title: **CARTE RÉDUITE / DES COSTES DE L'ACADIE, DE L'ISLE ROYALE —**

Map size: 28.7 x 57.4 cm.

Published in: **Voyage fait par ordre du Roi en 1750 et 1751, dans L'Amérique Septentrionale —.** Paris 1753

Ref: Morrison, 1982.

Engraved bottom left, outside the border, is still “*Dheulland Sculp.*”, with “*Page 1*” top left. In the lower centre is now a decorative cartouche.

**ENTRY 701. CHABERT. ca. 1754 Third state.**

Map title: **CARTE RÉDUITE / DES COSTES DE L'ACADIE, DE L'ISLE ROYALE, / —**

Map size: 23.1 x 57.4 cm.

Published in: **Neptune Americo-Septentrionale** Paris 1750-1806.

NMC 8936.

Ref: Morrison, 1982.

Still engraved bottom left, outside the border, is “*Dheulland Sculp.*”, and “*Page 1*” top left. However, the decorative cartouche, lower centre, has been removed and the rhumb lines completed. The map was inset along with five others (see also the maps of Port Chibouctou and Isle Royale and then included in several editions of the **Neptune** with a simple title cartouche engraved top right.

**ENTRY 702. CHABERT. ca. 1784. Fourth state. Plate: 502.**

Map title: **CARTE RÉDUITE / DES CÔTES / DE L'ACADIE, / DE L'ISLE ROYALE, / —**

Map size: 23.1 x 57.4 cm.

Published in: **Neptune Americo-Septentrionale** Paris 1750-1806.

NMC 88016.

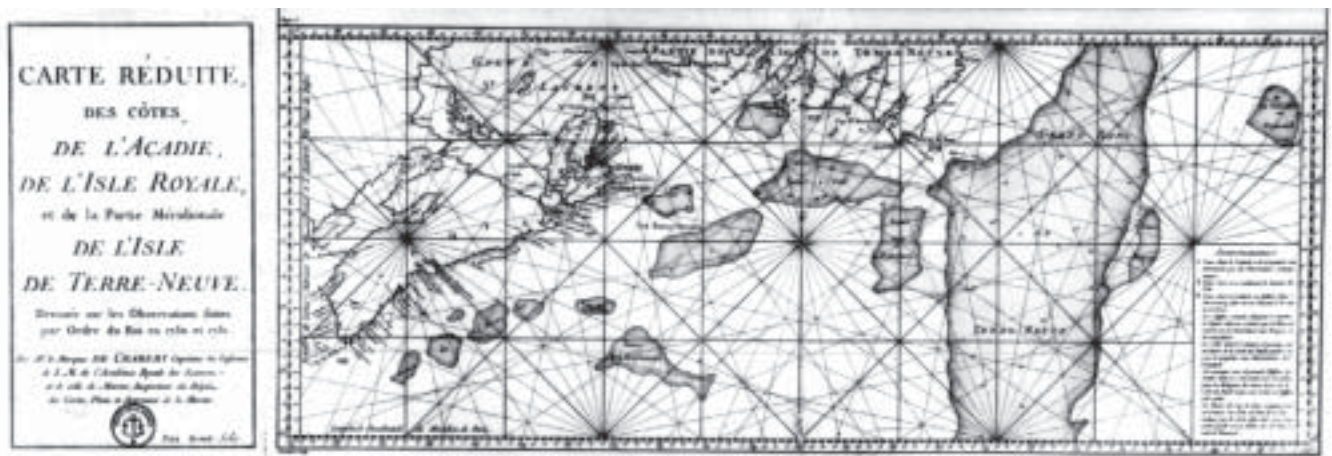
Ref: Morrison, 1982.

In this state there is a Depot de la Marine stamp with fleurs-de-lis added to the cartouche and “*Prix trente Sols.*”.





**Plate 501.** The second state of Chabert's chart of the Maritimes with a decorative cartouche added. Entry 700. (Courtesy of the National Archives of Canada).



**Plate 502.** The final state of Chabert's chart of the Maritimes with a Depot de la Marine stamp added to the simple cartouche. Entry 702. (Courtesy of the National Archives of Canada).

**ENTRY 703. BELLIN. 1755.**

**Plate: 503.**

Map title: **CARTE D'UNE PARTIE DE / L'AMÉRIQUE SEPTENTRIONALE / Pour servir à l'Intelligence du Mémoire sur les prétentions des / Anglois au sujet des Limites à régler avec la France / dans cette Partie du Monde.**

Map size: 34.5 x 45 cm.

Published in: **Mémoires des commissaires du Roi et de ceux de Sa Majesté Britannique, sur les possessions et les droits respectifs des deux couronnes en Amérique; —.** A Paris, De l'Imprimerie royale M.DCCLV.

NMC F / 1000-[1755]; BN R / F / 5060 / G74 / V.1; Clements Library 4-B-35a.

Ref: Winsor v.5, p.482; Archives Mirror of Canada Past. U. of T. Press [1972]; Lemon 1987.

There are several editions of the **Mémoires** containing this map and its derivatives, which according to Winsor are all different : This quarto edition published in 1755; a duodecimo edition in 1756; and a Copenhagen edition, **Mémoires des commissaires** —. À Copenhague, 1755. (see Entry 704). There is also a final French quarto edition of 1757 with an additional [fourth] volume which contains a map showing the bounds of the 1620, 1662, 1665, 1732 charters [Virginia, Carolina, and Georgia], claimed by the English to run through to the Pacific (Winsor Vol. V, p. 482; BN du Q # 792, RES AD 39).



**Plate 503.**  
 One of numerous maps that appeared illustrating the conflict of interpretation of “the historical limits of Acadia”  
 Entry 703.  
 (Courtesy of the National Archives of Canada).



**Plate 504.**  
 The Copenhagen edition of **Mémoires des commissaires** published in 1755 with the map by Schreuder & Mortier.  
 Entry 704.  
 (Courtesy of Det Kongelige Bibliotek, Kobenhavn).





**Plate 505.** Apparently an Italian edition of the *Mémoires des commissaires*. It also shows the different interpretations made by the French & English as to the extent of their legitimate claims under the treaty of Utrecht. **Entry 705.** (Courtesy of the National Archives of Canada).

**ENTRY 704. BELLIN-SCHREUDER & MORTIER.** 1755.

**Plate: 504.**

Map title: **CARTE D'UNE PARTIE DE / L'AMÉRIQUE SEPTENTRIONALE / Pour servir à l'Intelligence du Mémoire sur les prétentions des / Anglois au sujet des Limites à régler avec la France / dans cette Partie du Monde.**

Published in: *Mémoires des commissaires* —. À Copenhague, 1755.

Det Kongelige Bibliotek, Kobenhavn K.

Ref: Lemon 1987.

Engraved lower left, outside the border, is “*Memoires sur les Limites de l'ACADIE Tom. 1. Page 1.*” and lower right “*AMSTELOD. apud J.SCHREUDER & P. MORTIER JUN. 1755.*”.

Although closely copied from the previous map, the plate has been entirely re-engraved.

**ENTRY 705. BELLIN-SEBASTIANI.** [1755]. **Plate: 505.**

Map title: **CARTA D'UNA PARTE / DELL'AMERICA SETTENTRIONALE / —**  
Map size: 32.4 x 41.8 cm.

Published in: source unknown  
NMC 14089.

Engraved bottom right, inside the neat-line, is “*Si vende in Verona nella Stampia. Vallansi a S. Sebastiani*”. This map appears to be an Italian version of Bellin’s map (Entry 704), but not mentioned by Winsor.

**ENTRY 706. SEALE. 1755.**

**Plate: 506.**

Map title: **NEWFOUNDLAND / and NOVA SCOTIA, / with the River & Gulf of S<sup>t</sup>. Laurence, / from the most authentic Discoveries.**

Map size: 18.5 x 24.7 cm.

Published in: **A New and Complete History of the British Empire in America.**

Clements Library C2 1755 Ne.

Ref: Clements v.3, p.120.

Engraved, lower right, outside the border, is “*R. W. Seale sculp. .*”.

**ENTRY 707. LONDON MAGAZINE. 1755.**

**Plate: 507.**

Map title: **A MAP / of the / BRITISH & FRENCH / PLANTATIONS / in / NORTH AMERICA**

Map size: 21.1 x 26.6 cm.

Published in: **London Magazine** v.24, Aug 1755, p 360.

NMC 6635; PAC Lib. B / 1000-[1755]; F / 1000-[1755].

Ref: Jolly LOND-96, Phillips Maps p. 575; Sellers & van Ee # 65.



**Plate 506.** Map of the eastern seaboard published in **A New and Complete History of the British Empire in America** in 1755. Entry 706. ( Courtesy of the Clements Library ).



**Plate 507.** Map of Eastern Canada and Newfoundland that appeared in the *London Magazine* in 1755. Entry 707. (Courtesy of the National Archives of Canada).

**ENTRY 708. LONDON MAGAZINE. 1758.**

**Plate: 508.**

Map title: *A / MAP of / NEW ENGLAND, / and / NOVA SCOTIA; / with part of / NEW YORK, CANADA, / and NEW BRITAIN / & the adjacent Islands of / NEW FOUND LAND / CAPE BRETON &c. / By Tho. Kitchin Geog'.*

Map size: 27 x 33 cm.

Published in: *London Magazine* v. 27, Sept. 1758, p. 440.

NMCF / 1000-[1758]; LC G3300 1758 .K5 Vault; Yale Small \*755.1765A.

Ref: Phillips Maps p.191; Sellers & van Ee # 80; Winsor v.5, p.482; Jolly LOND-145.

**ENTRY 709. IMPERIAL MAGAZINE. 1760.**

**Plate: 509.**

Map title: *A New & Correct MAP of / CANADA / with a Perspective View of the / TOWN of MONTREAL / on the River S<sup>t</sup>. Lawrence*

Map size: 19.2 x 23.9 cm.

Published in: *Imperial Magazine* v.1, Dec. 1760, opp. p. 655.

LC G3400 17— .N Vault.

Ref: Sellers & van Ee # 579; Jolly IMP-7.

Engraved below the neat-line, bottom right, is “*R. Bennett, Sculp.*” who also engraved “*A Plan & View of the Town of Montreal in Canada*” for the *Grand Magazine of Universal Intelligence* ( see Vol IV ), and it seems likely that this is the source of the Montreal inset.



**Plate 508.** Map of Eastern Canada and Newfoundland that appeared in the *London Magazine* in 1758. Entry 708. (Courtesy of the National Archives of Canada).

**ENTRY 710. UNIVERSAL MUSEUM. 1762.  
Plate : 510.**

Map title: *An Accurate MAP / of the ISLANDS of / NEW FOUND LAND, / CAPE BRETON, &c. / with the Adjacent Province of / NOVA SCOTIA.*

Map size: 19.3 x 25.5 cm.

Published in: **Universal Museum** 1762. Vol 1, opp. p. 504.

New York Public Library \*KSD; NMC 15949.

Ref: Jolly UMUS-7.

At the top right, inside the border, is engraved “*Engraved for the Universal Museum*” and at the lower right “*J. Gibson Sculp.*”

**ENTRY 711. MILLAR & TONSON. 1762.  
Plate: 511.**

Map title: *A New & Correct / MAP / of the ISLES of / NEW FOUND LAND, / CAPE BRETON &c. / with the Provinces of / NOVA SCOTIA.*

Map size: 27.6 x 34.7 cm.

Published in: **The American Gazetteer —of the New World.** London Millar & Tonson 1762.

BN du Q RESAF 242; LC E14.A51 Vault; BL 798.d.4; Clements Library C2 1762 Am.

Ref: BN du Q # 779; Clements v.3, p.110.

Engraved bottom right, inside the border, is “*J Gibson sculp.*”



**Plate 509.** Map of Eastern Canada and Newfoundland that appeared in the **Imperial Magazine** in 1760. Entry 709. (Courtesy of the Library of Congress).

**ENTRY 712. BOLLAN. 1764.**

**Plate: 512.**

Map title: **A MAP of the LANDS, / ISLANDS, GULF, SEAS / and FISHING BANKS, / Comprizing / the COD FISHERY in / AMERICA.**

Map size: 19.3 x 24.6 cm.

Published in: **The Ancient Right of the English Nation to the American Fishery** —. London 1764; & in: **The Begining Progress, and Conclusion of the Late War** ——. London 1770.

LC Rare Books SH 227.B69; Clements Library; Carter Brown S163. A19f.

Ref: Clements v.3 p. 100.

Engraved lower right, outside the border, is “*T. Kitchin Sculp<sup>t</sup>.*”.

**ENTRY 713. SANTINI. 1776. First state.**

**Plate: 513.**

Map title: **PARTIE ORIENTALE / du CANADA, / avec la / NOUVELLE ANGLETERRE / l’ACADIE, / et la TERRE-NEUVE, / PAR LE S. D’ANVILLE. / A VENISE / Par P. Santini / 1776.**

Map size: 48.5 x 57.8 cm.

Published in: **Atlas Universel Dressé sur les Meilleures artes Modernes.** Venise 1776-1784.

LC G1015 .S34 1784. v.1. Vault.

Ref: LC Phillips 647.

Engraved inside the border, at the top right, is “*P.11.*”.



**Plate 510.** Map of Eastern Canada and Newfoundland that appeared in the **Universal Museum** in 1762. Entry 710. (Courtesy of the National Archives of Canada).

**ENTRY 714. SANTINI. 1776. Second state.**  
Map title: *PARTIE ORIENTALE / du CANADA, / avec la / NOUVELLE ANGLETERRE / l'ACADIE, / et la TERRE-NEUVE, / PAR LE S. D'ANVILLE. / A VENISE / Par P. Santini / 1776.*

Map size: 48.5 x 57.8 cm.

Published in: *Atlas Universel Dressé sur les Meilleures Artes Modernes.* Venise 1776-1784.  
LC G3400 1776 .A5 Vault; BN du Q, G3400 1776 A5; NMC 24655.

Ref: BN du Q # 130; LC Phillips 647.

In this second state, the page number that was at the top right, has been erased.

**ENTRY 715. SAYER & BENNETT. 1776. First state.**

**Plate: 514.**

Map title: *A GENERAL MAP OF THE / NORTHERN BRITISH COLONIES / IN AMERICA. / which comprehends / THE PROVINCE OF QUEBEC, / THE GOVERNMENT OF NEWFOUNDLAND, / NOVA-SCOTIA / —*

Map size: 47.5 x 66.2 cm.

Published in: *The American Military Pocket Atlas* — London R. Sayer and J. Bennett 1776.  
LC G1105 .R5 1776 Vault; Clements Library.  
Ref: Stevens & Tree 1967; LC Phillips 1206.



**Plate 511.** Map of Eastern Canada and Newfoundland that appeared in the *American Gazetteer* in 1762. Entry 711. (Courtesy of the National Archives of Canada).

Engraved below the border is “*London. Printed for Rob<sup>t</sup>. Sayer & Jn<sup>o</sup>. Bennett, Map & Sea Chartsellers N<sup>o</sup>. 53 Fleet Street, as the Act directs. 14<sup>th</sup>. August 1776.*” There is a running title “*The SEAT of WAR, in the NORTHERN COLONIES, containing the Province of QUEBEC, NEWFOUNDLAND, NOVA-SCOTIA, NEW-ENGLAND, NEW YORK, NEW JERSEY, PENNSYLVANIA, &c.*”

**ENTRY 716. SAYER. 1788. Second state.**

**Plate: 515.**

Map title: **A NEW AND CORRECT MAP / OF THE / BRITISH COLONIES IN NORTH AMERICA / Comprehending / EASTERN CANADA with the PROVINCE OF QUEBEC, / NEW BRUNSWICK, NOVA SCOTIA / — / LONDON / Publish'd by Robert Sayer, 53 Fleet Street, 1<sup>st</sup>. Jan<sup>y</sup>. 1788.**

Map size: 47.9 x 66 cm.

Published in: source not located

NMC 8497.

Ref: Stevens & Tree 1967.

In addition to the change of title and the erasure of both the running title above the neat-line and the imprint below, there are numerous other major changes to the plate. For example, Anticosti Island, the Magdalen Islands, and Cape Breton have all been re-engraved with additional names added. Nova Scotia and the adjacent Fishing Banks have also been changed. The note below the cartouche has been changed to “— to the French / who by the last Treaty are / to Fish from Cape St John / to Cape Ray on the Coast / of Newfoundland”.



**Plate 512.** Map of Eastern Canada and Newfoundland that appeared in **The Ancient Right of the English Nation to the American Fishery** --- in 1764. Entry 712. (Courtesy of the Library of Congress).

**ENTRY 717. LAURIE & WHITTLE. 1794. Third state.**

Map title: **A NEW AND CORRECT MAP / OF THE / BRITISH COLONIES IN NORTH AMERICA / Comprehending / EASTERN CANADA with the PROVINCE OF QUEBEC, / NEW BRUNSWICK, NOVA SCOTIA / — / LONDON / Publish'd by Laurie & Whittle, 53 Fleet Street, 1<sup>st</sup>. Jan<sup>y</sup>. 1794.**

Map size: 47.9 x 66 cm.

Published in: **A New Universal Atlas** 1795 1796, 1799, 1801, 1802; **Imperial Sheet Atlas** —London 1796.

NMC 24664, 24665, 24828; LC G1015 .L38 1796

Cage; G1015 .K56 1795, 1796, 1799, 1801, 1802 Vault.

Ref: Stevens & Tree 1967; LC Phillips 6009, Phillips 682.

The only change appears to be the Laurie & Whittle imprint and date in the cartouche.





**Plate 513.** The first state of Santini's map of Eastern Canada & Newfoundland published in 1776. Entry 713.

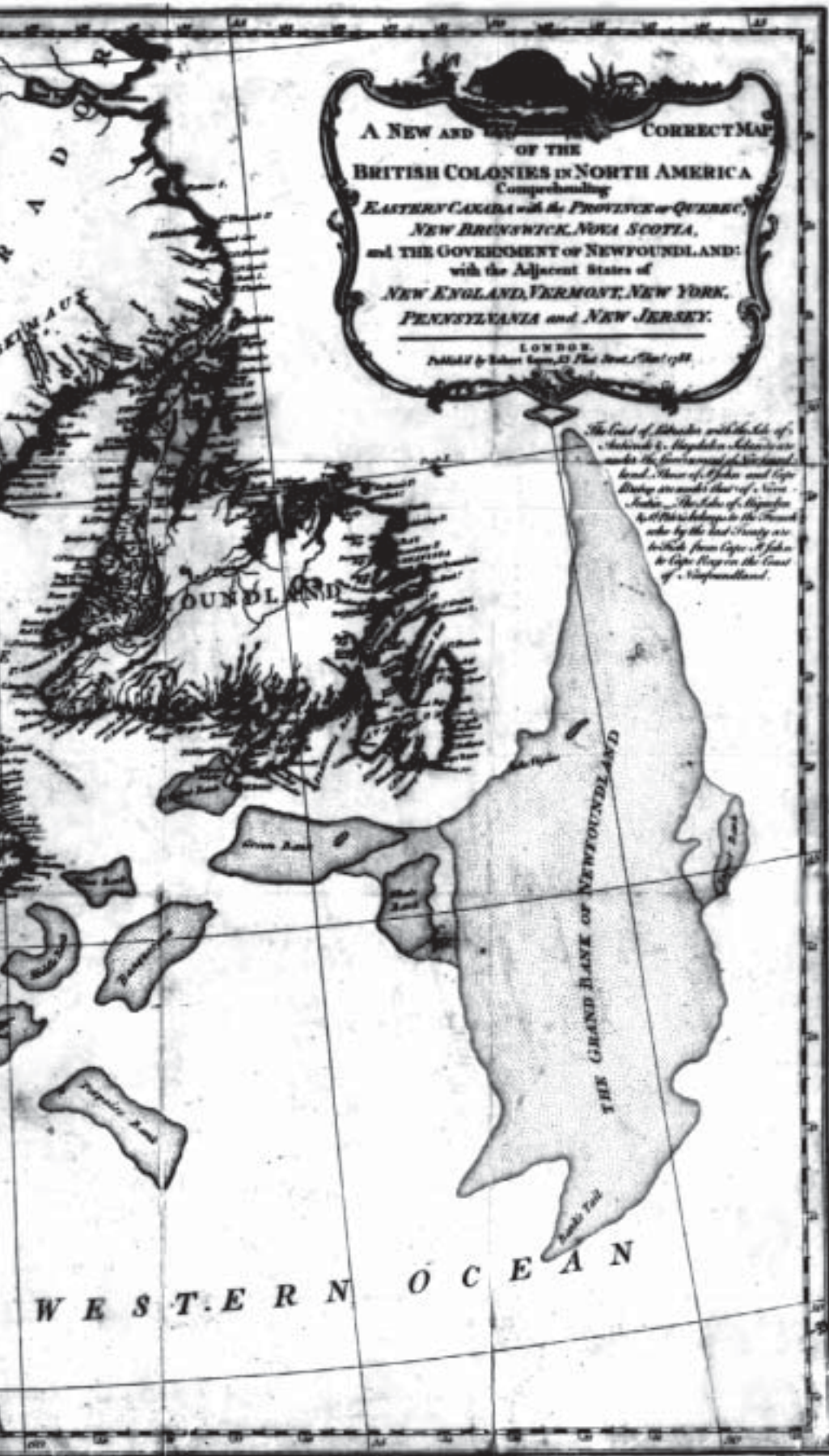


**Plate 514.** The first state of the Sayer & Bennett map published in *The American Military* imprint below the border. Entry



Library Pocket Atlas in 1776. This first state has a running title above, and the publishers 715. (Courtesy of the Library of Congress).

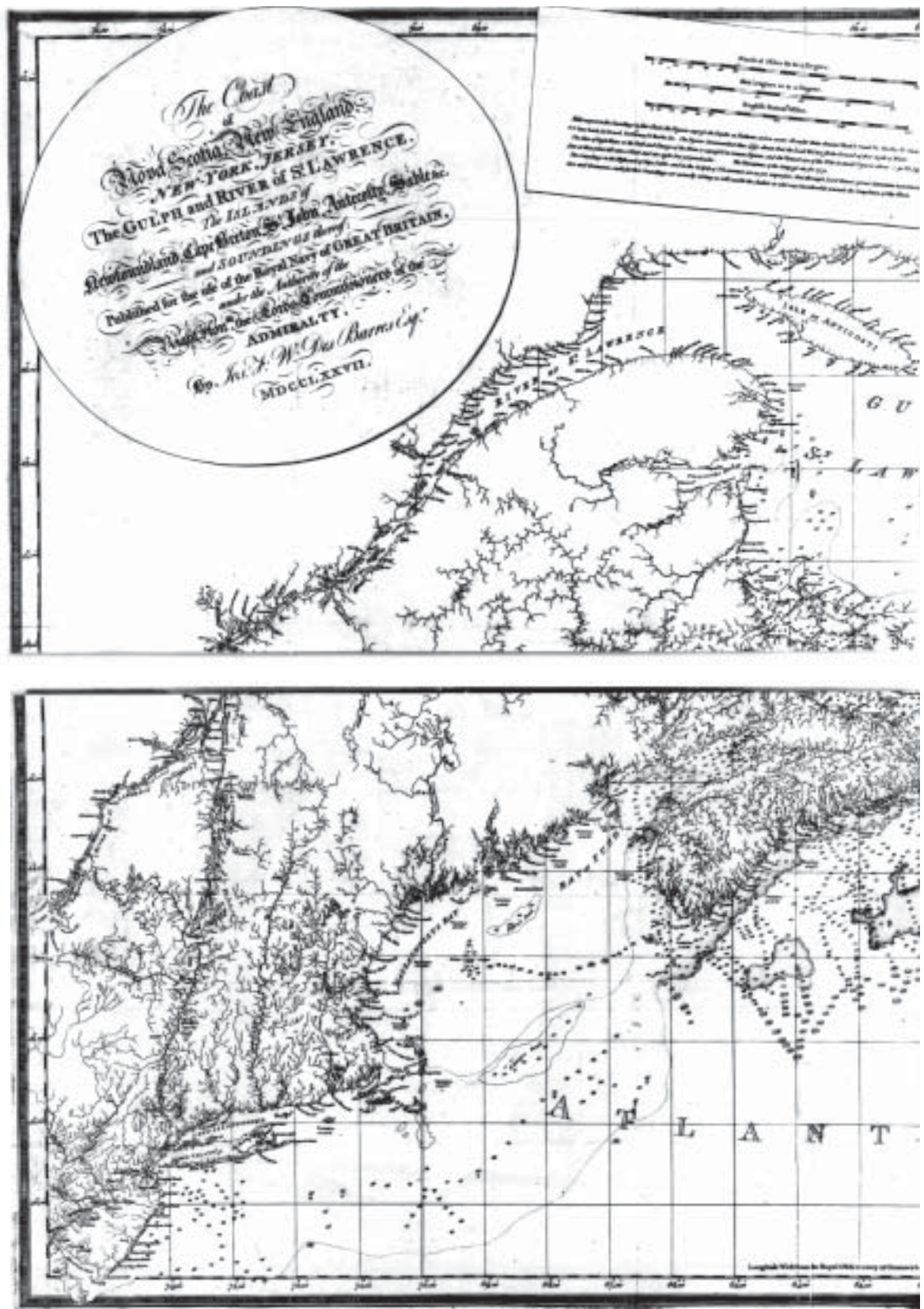




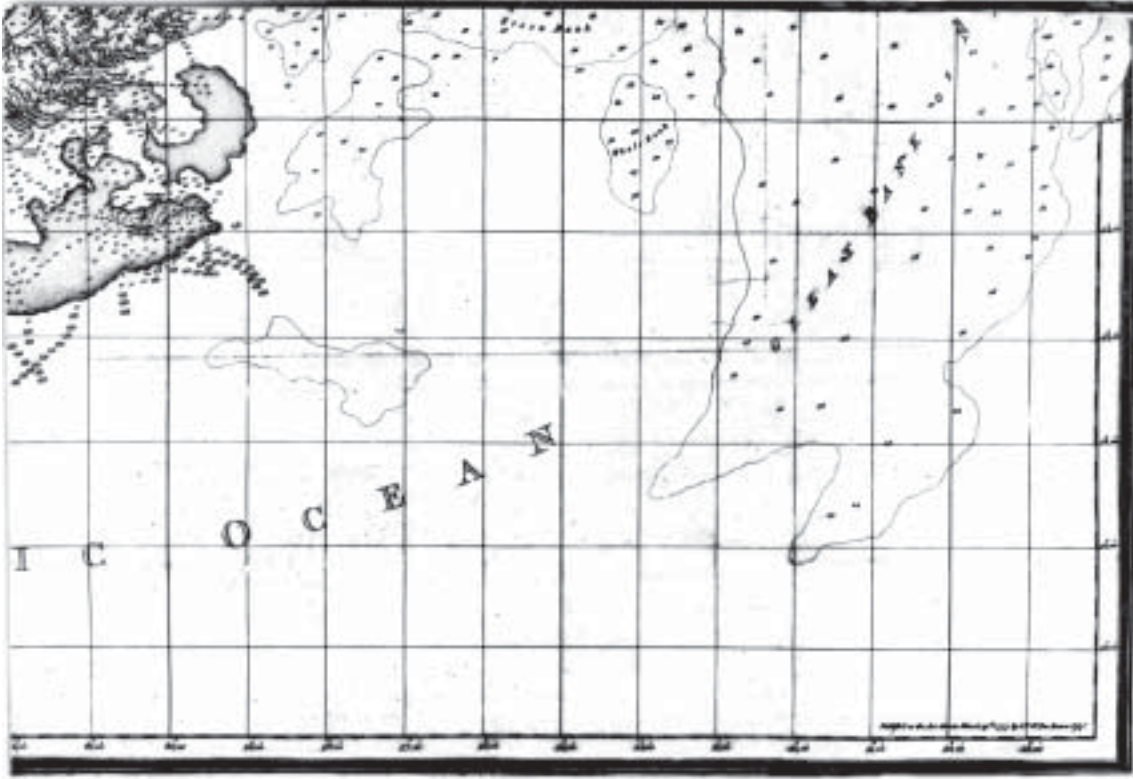
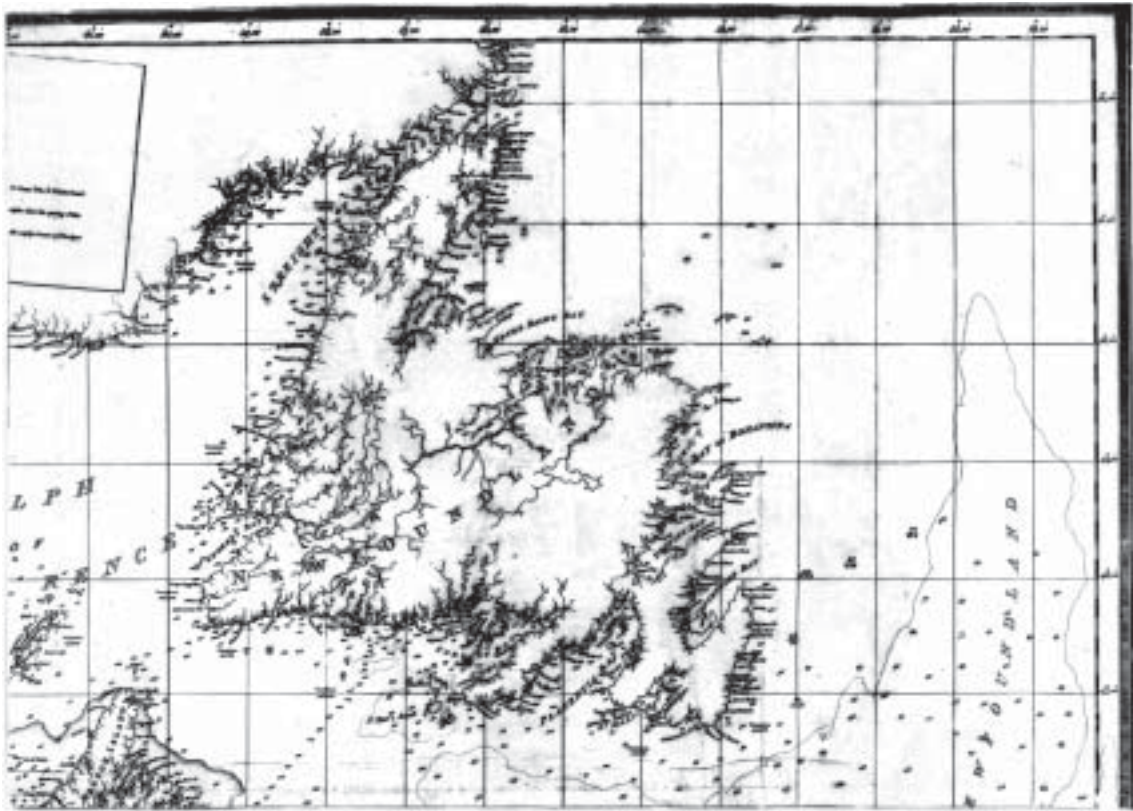
**Plate 515.** The second state of Sayer's map of the British colonies. The running title as well as the publishers imprint have been removed. Anticosta Island, the Magdalen Islands, and Cape Breton have all been re-engraved, and the note below the cartouche has also been changed.

Entry 716.

( Courtesy of the National Archives of Canada ).



**Plate 516.** The master-chart of north-east North America published in 1777, from DesBarres, marked by a dotted line. The map is dated MDCCLXXVII within the simple cartouche, but



es **Atlantic Neptune**. In this first state there is a simple engraved coastal outline, with shoals only  
t March 29, 1777 inside the border, lower right. Entry 718. (Courtesy of the National Archives of Canada).