



Plate 1. GSGS 4042. N.W. Europe. 1:250,000.
 Sheet 7. "Rouen-Paris" (Edition of 1938).
 For comparison with Army/Air Edition see Plate 41.



Plate 2. GSGS 2738. France. 1 : 250,000.
 Sheet 13. (Edition of 1938.)
 For comparison with Army/Air Edition see Plate 42.

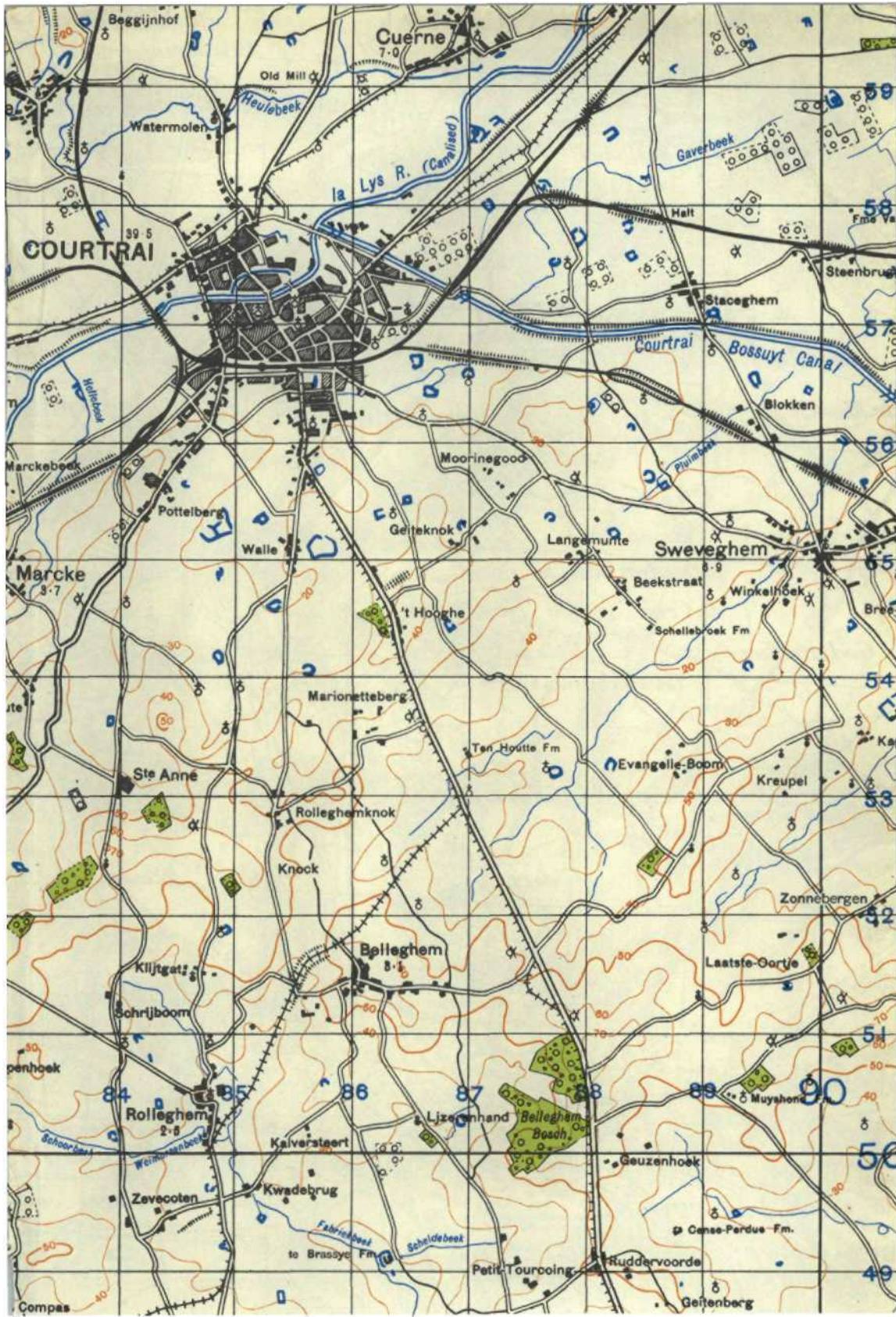


Plate 3. GSGS 4040. France and Belgium. 1 : 50,000.
 Sheet 53. "Courtrai" (Edition of 1937).
 For comparison with later edition see Plate 36.

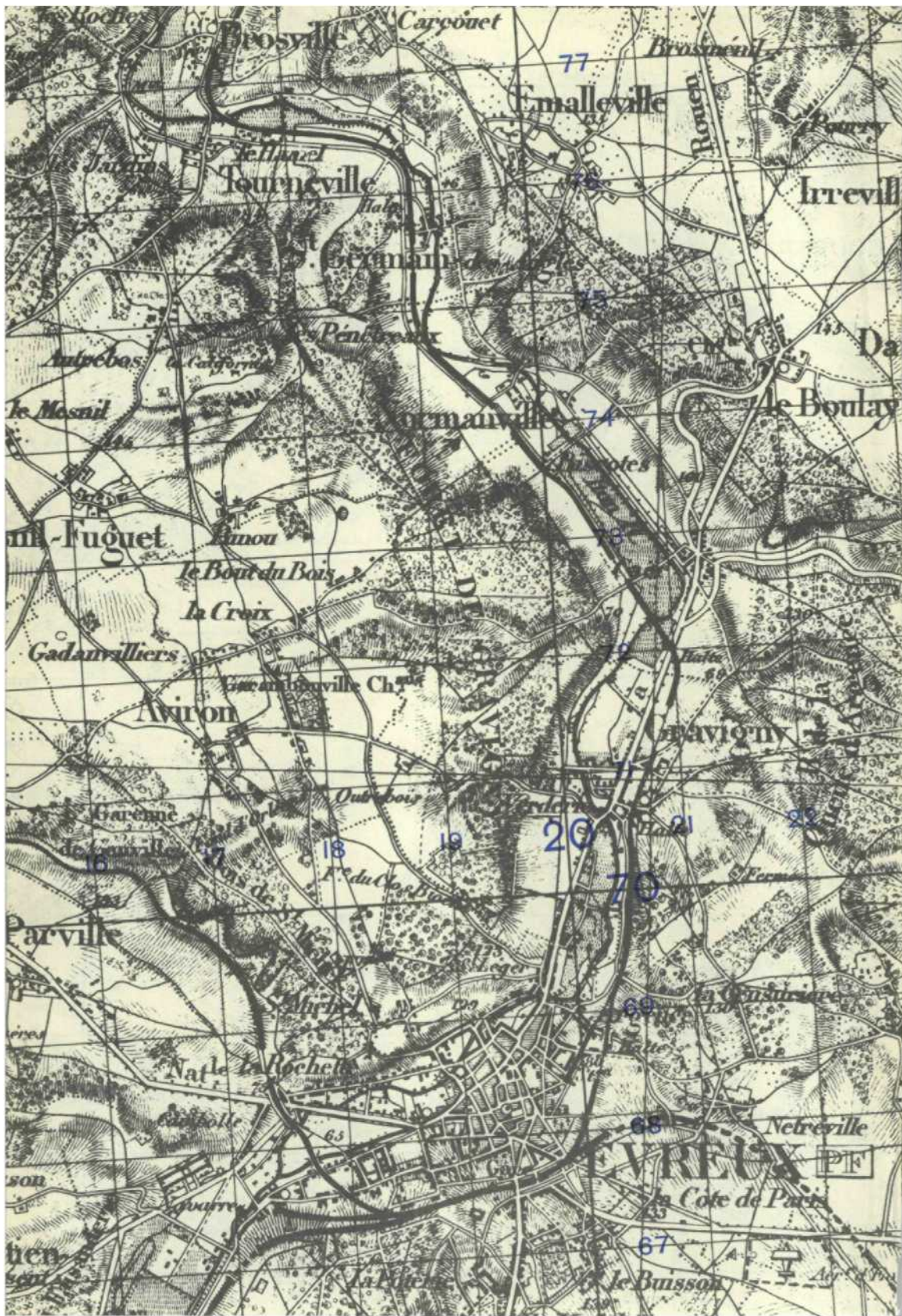


Plate 4. GSGS 4040A. N. France. 1 : 50,000.

Sheet 47.N.W. "Evreux" (Edition of 1938).

For comparison with later 1/50,000 Edition covering this area see Plate 37.

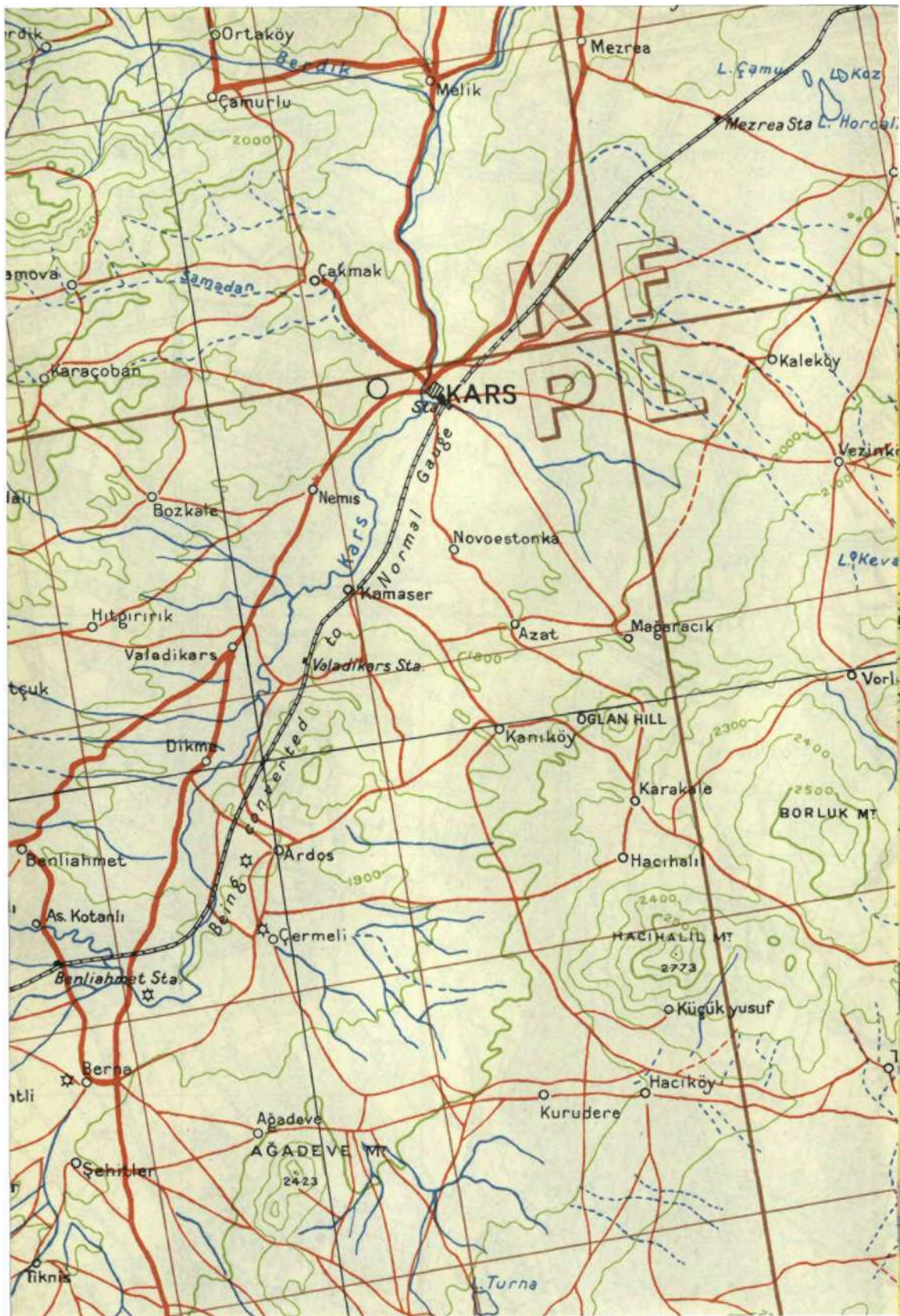


Plate 6. GSGS 4193. Turkey. 1 : 200,000.
Sheet B.16. "Kars."
Compiled from various Turkish maps. First Edition 1941.

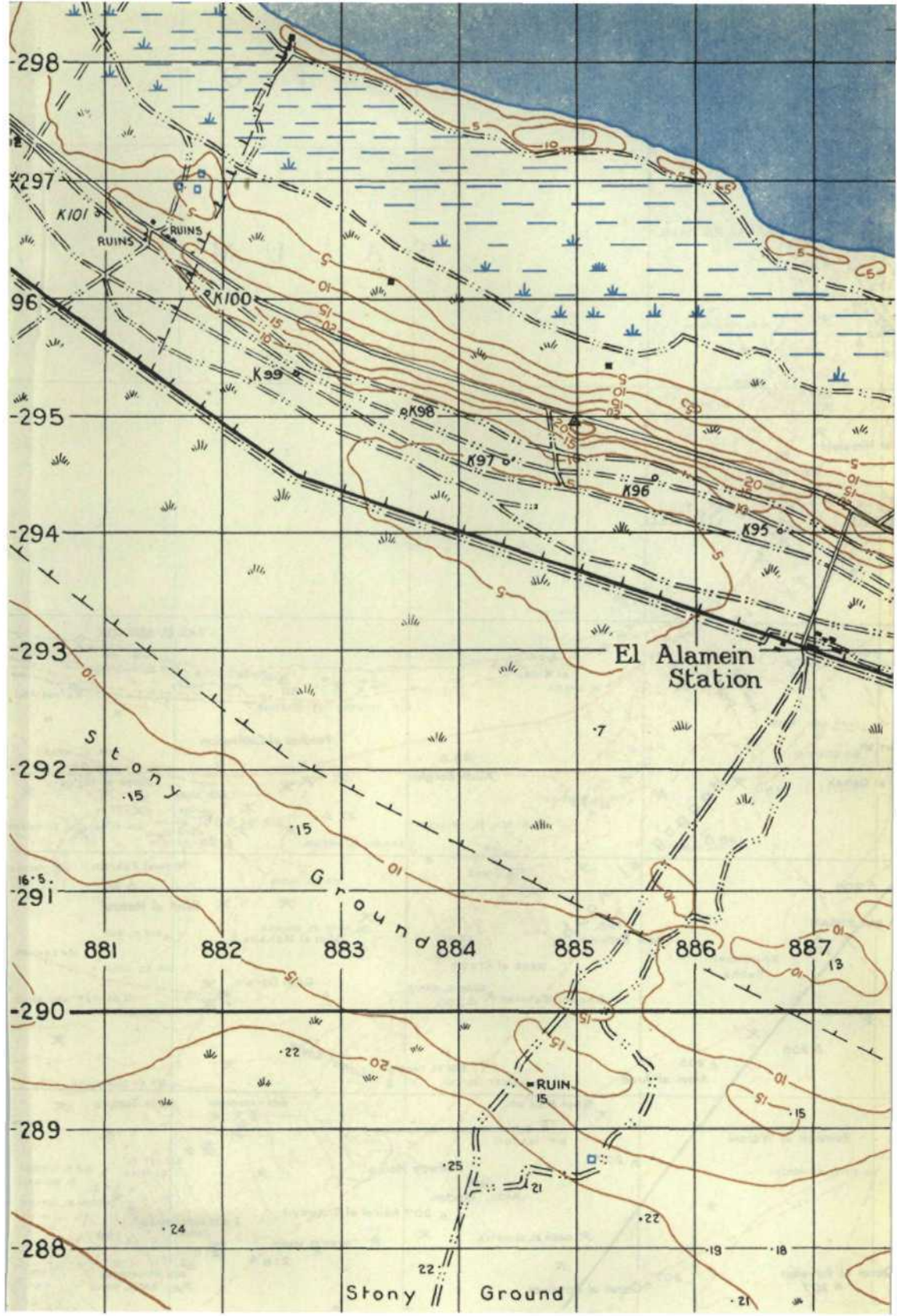


Plate 7. GSGS 4362. Daba-Alexandria Series. 1 : 50,000
Sheet 5. "El Alamein."
Surveyed by S. African and 514 Fd. Svy. Coys. 1941.

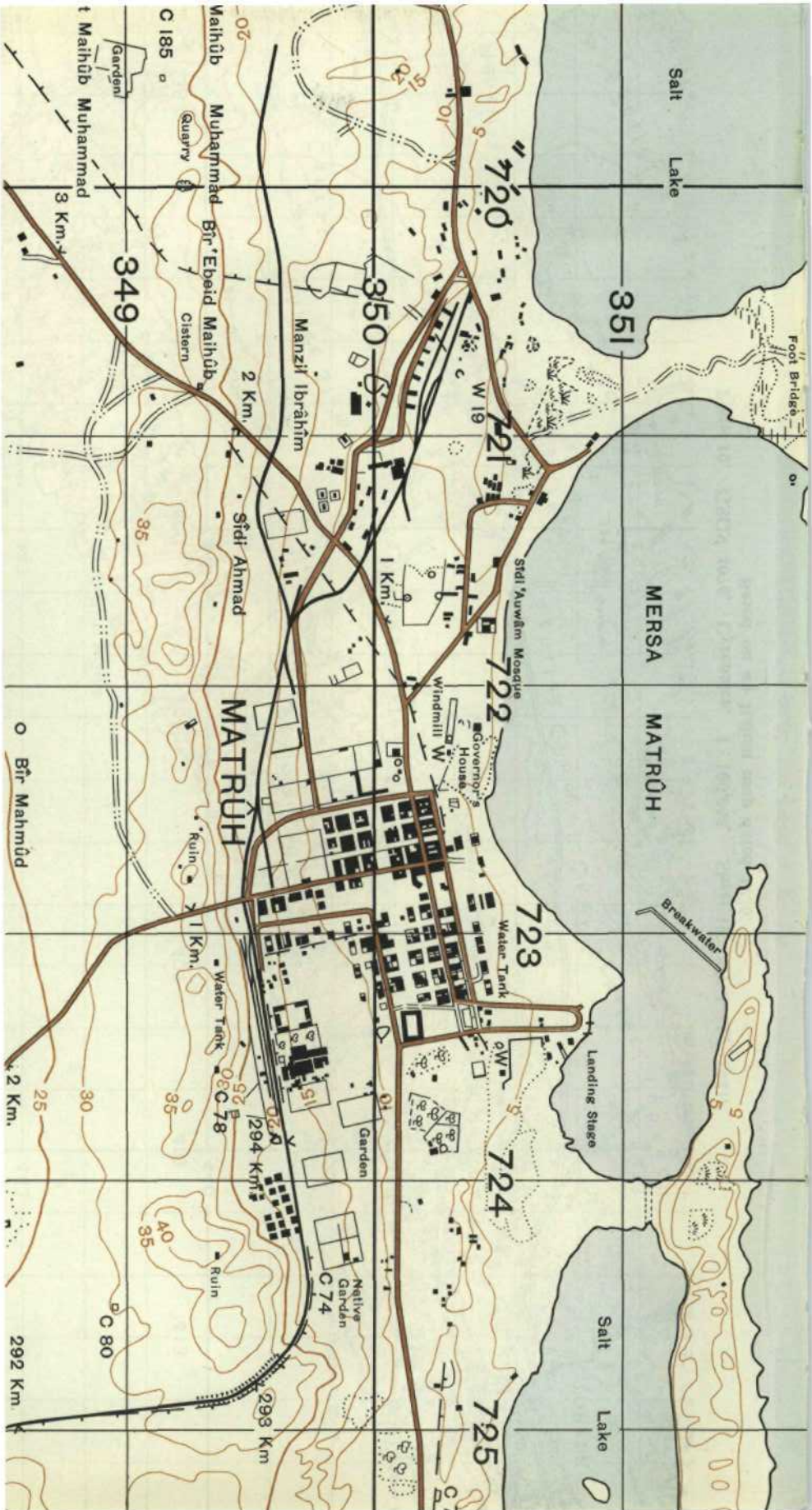


Plate 9. Middle East I : 25,000. Matruh area.

Compiled from an Egyptian map and ground survey by 512 (Army) Fd Svy
Coy R.E. 1940

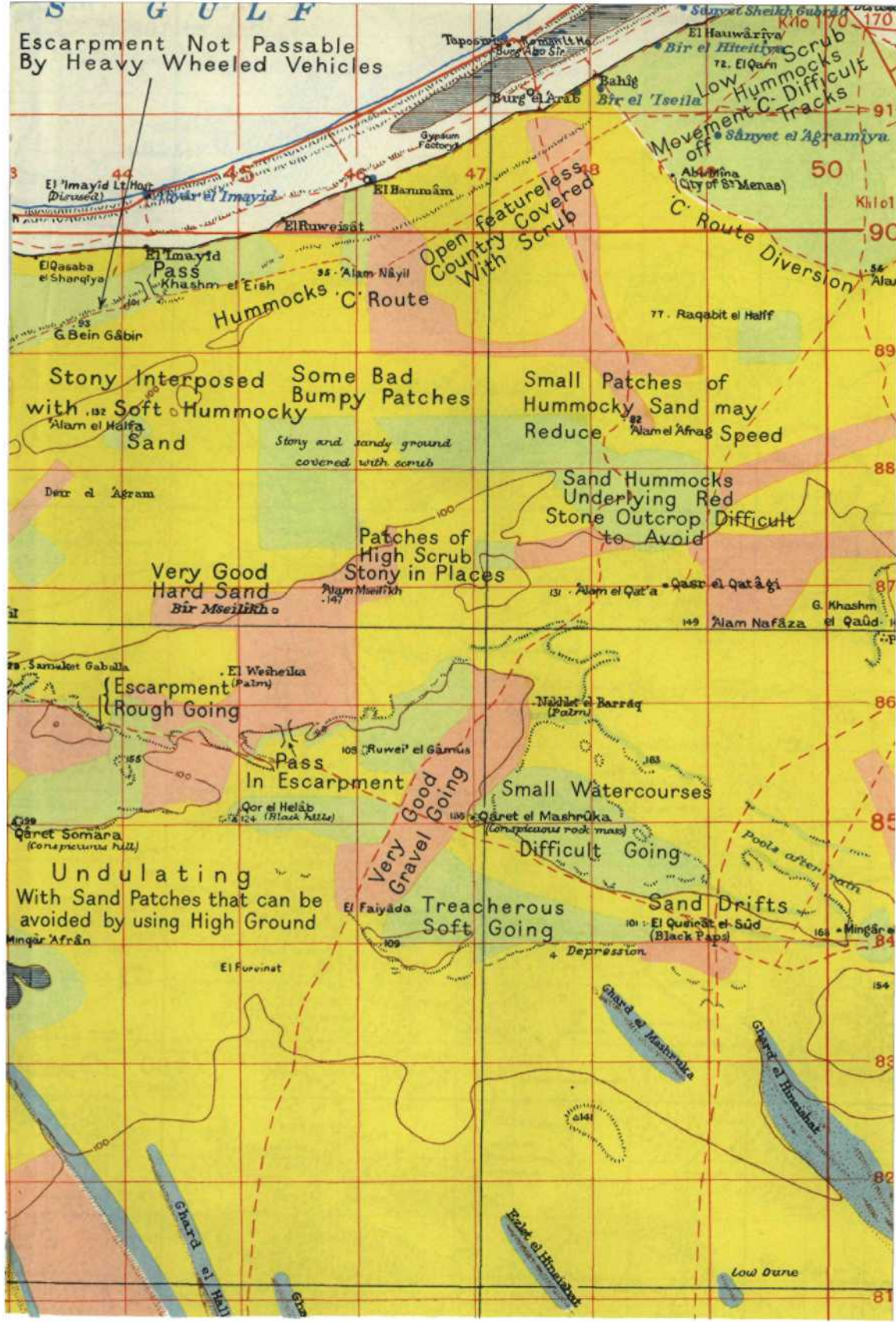


Plate 11. Egypt. "Going" Map. 1 : 500,000. Sheet 2 (Cairo)

- Generally impassable.
- Bad (recc essential before movement.)
- Fair going.

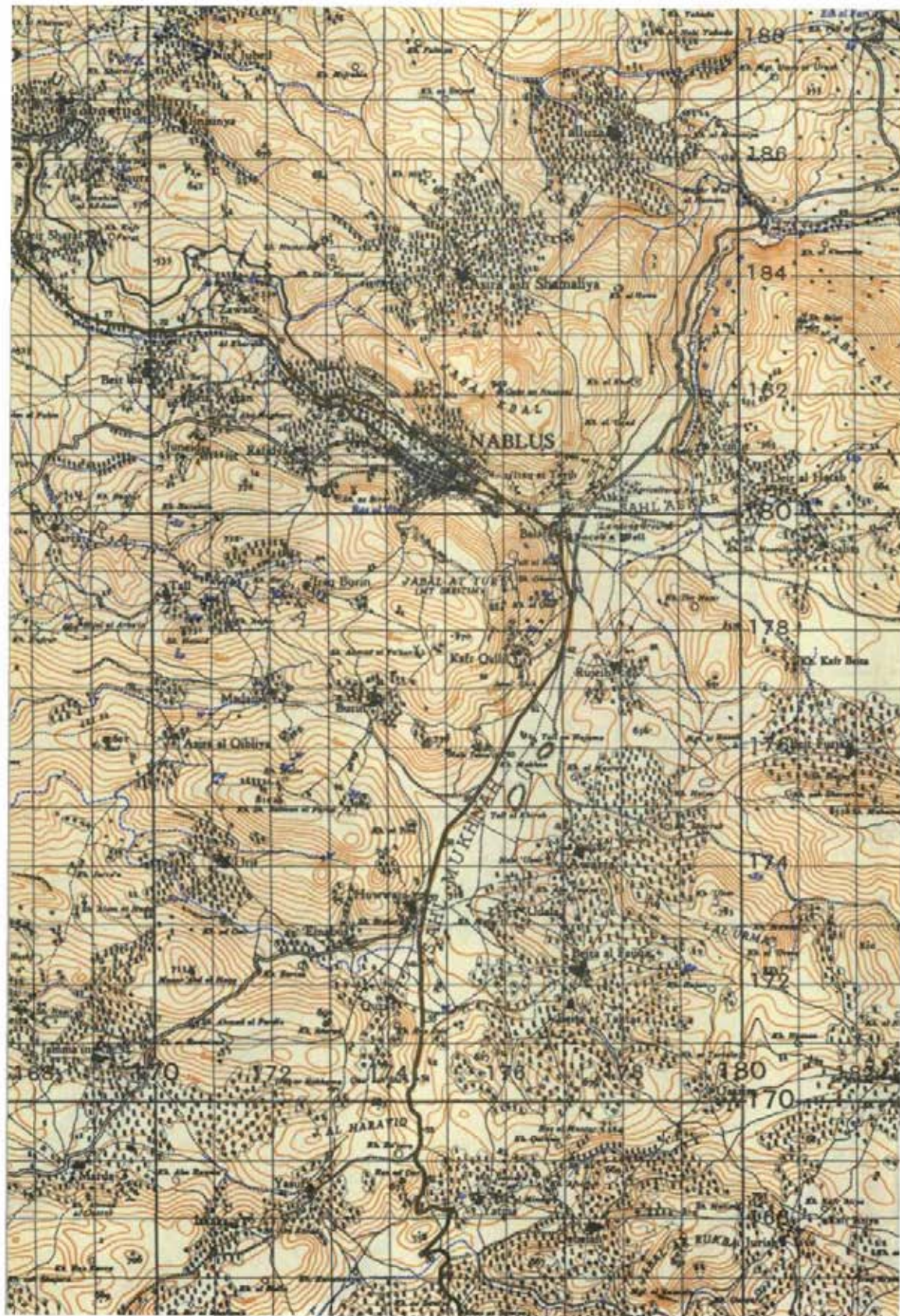


Plate 12. GSGS 4078. Palestine. 1 : 100,000.
Sheet "Nablus," 1941.

Copied from a map published by the Dept. of Lands and Surveys.

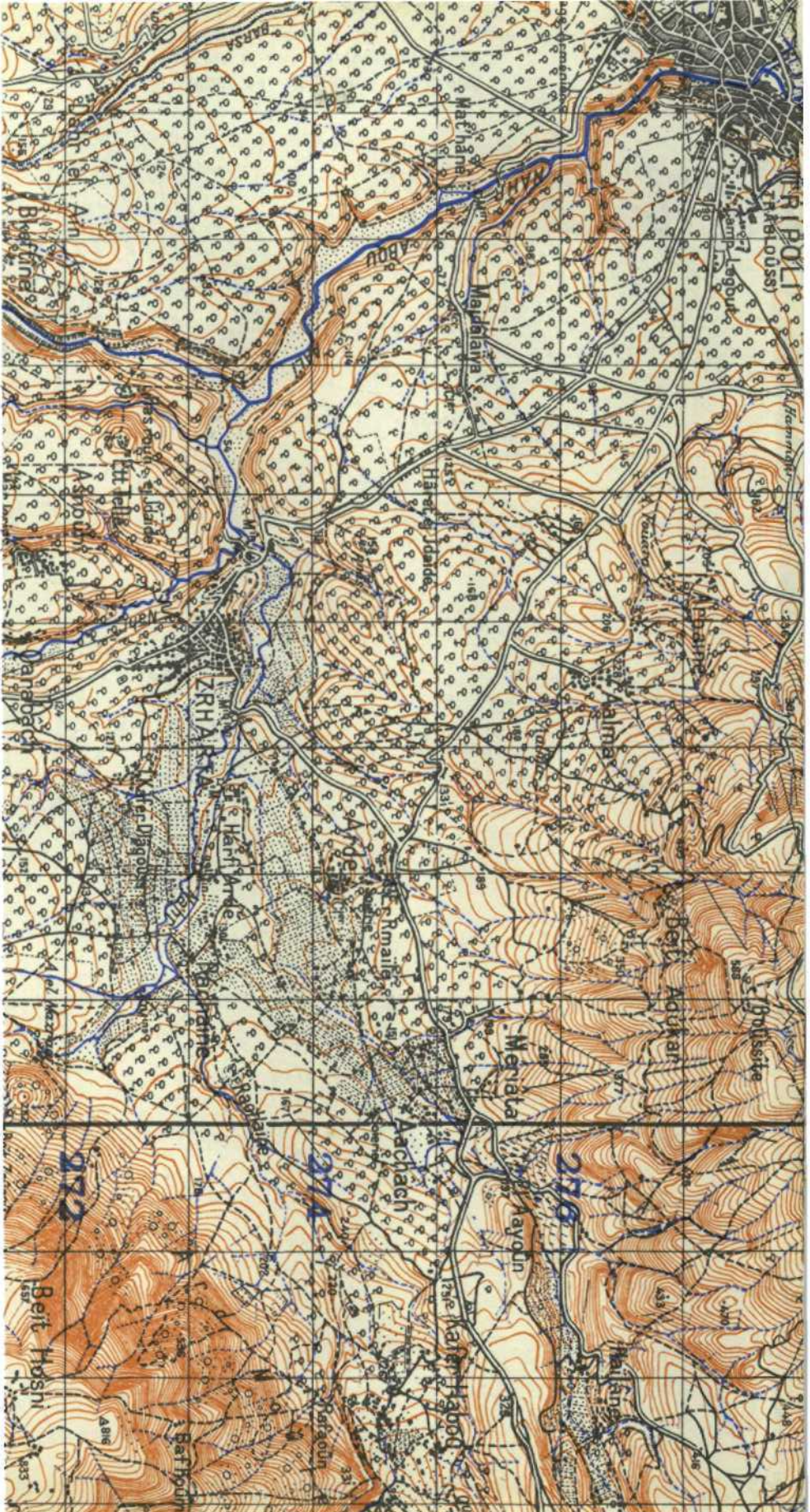


Plate 13. The Levant. 1 : 50,000.
Sheet "Tripoli."
Published by the "Service Géographique."



Plate 14. Palestine. 1 : 25,000.
 Sheet 17-13. "Jerusalem," 1943."
 Compiled from 1 : 10,000 Cadastral Survey (1933) and other material.

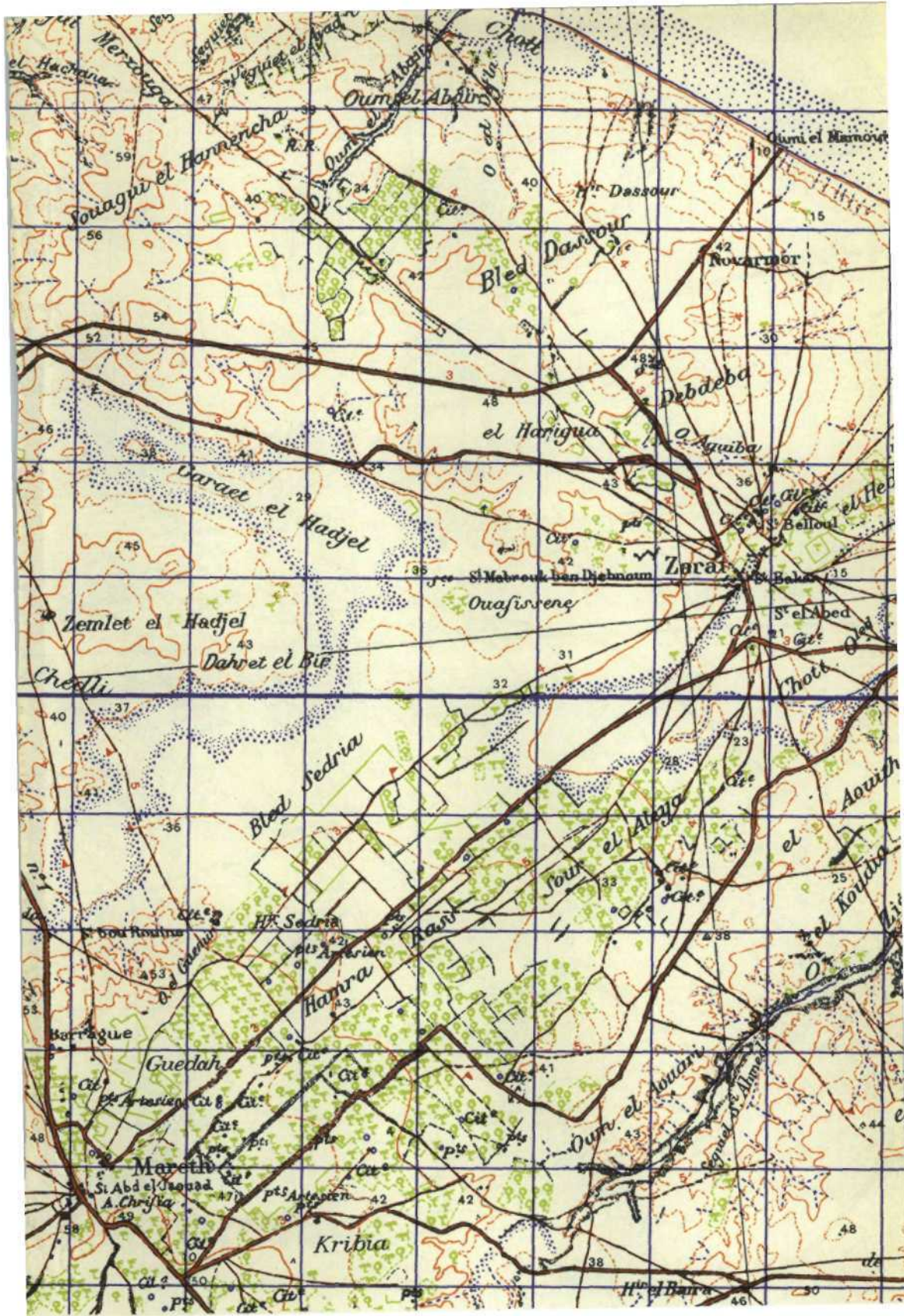


Plate 15. GSGS 4225. Tunisia. 1 : 50,000.
 Sheet "Mareth."
 Copied from a French map dated 1938.

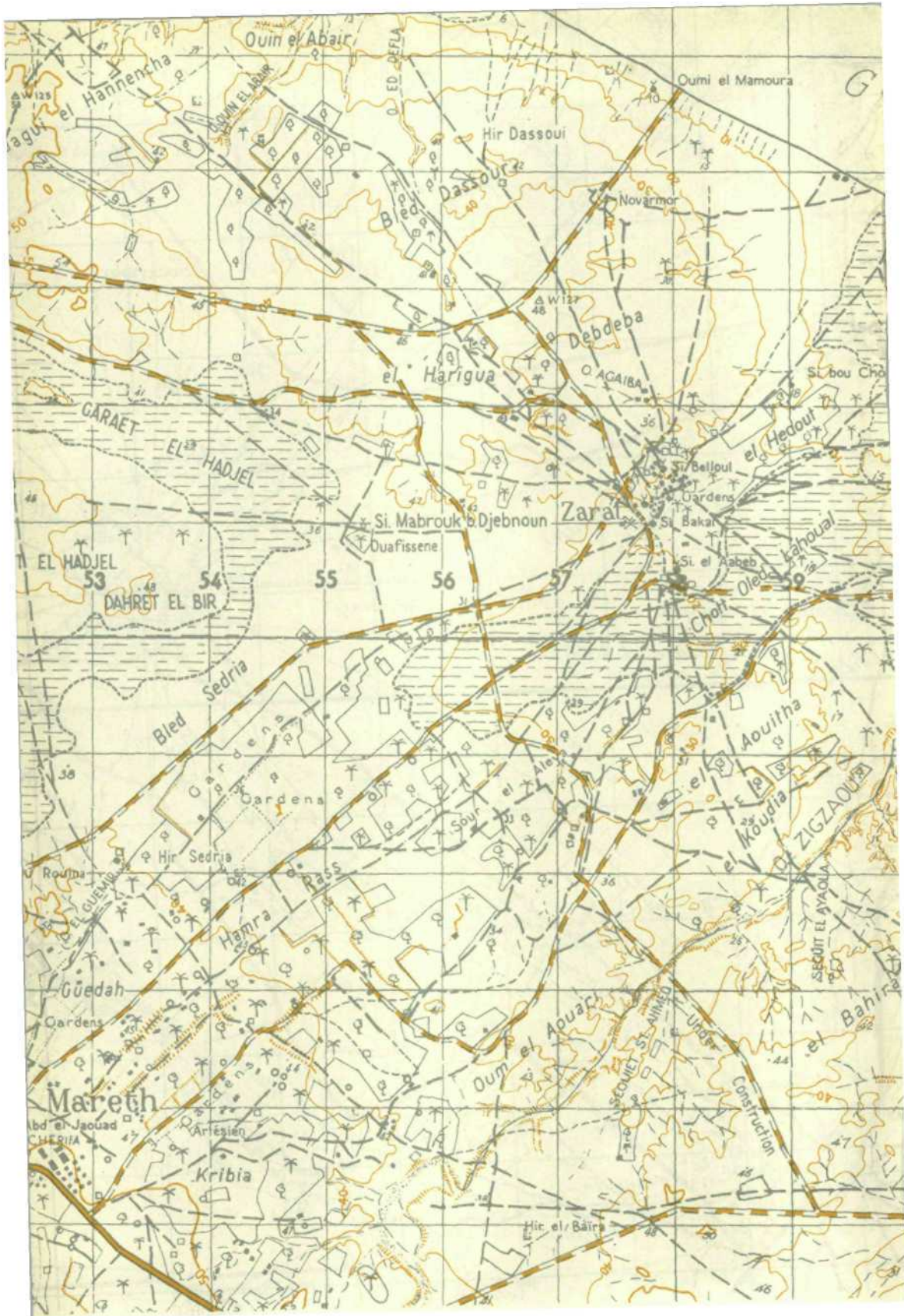


Plate 16. Tunisia. 1:50,000.

Sheet 83.S.E. "Mareth."

Compiled and drawn by S. African Svy Coy (Feb 1943) from a French map, incorporating air photo revision.



Plate 17. Eritrea. 1 : 50,000. (Keren area.)

Surveyed, drawn and printed by 514 Fd Svy Coy R.E. from air photographs taken by 14 Sqdn R.A.F. Feb. 1941.

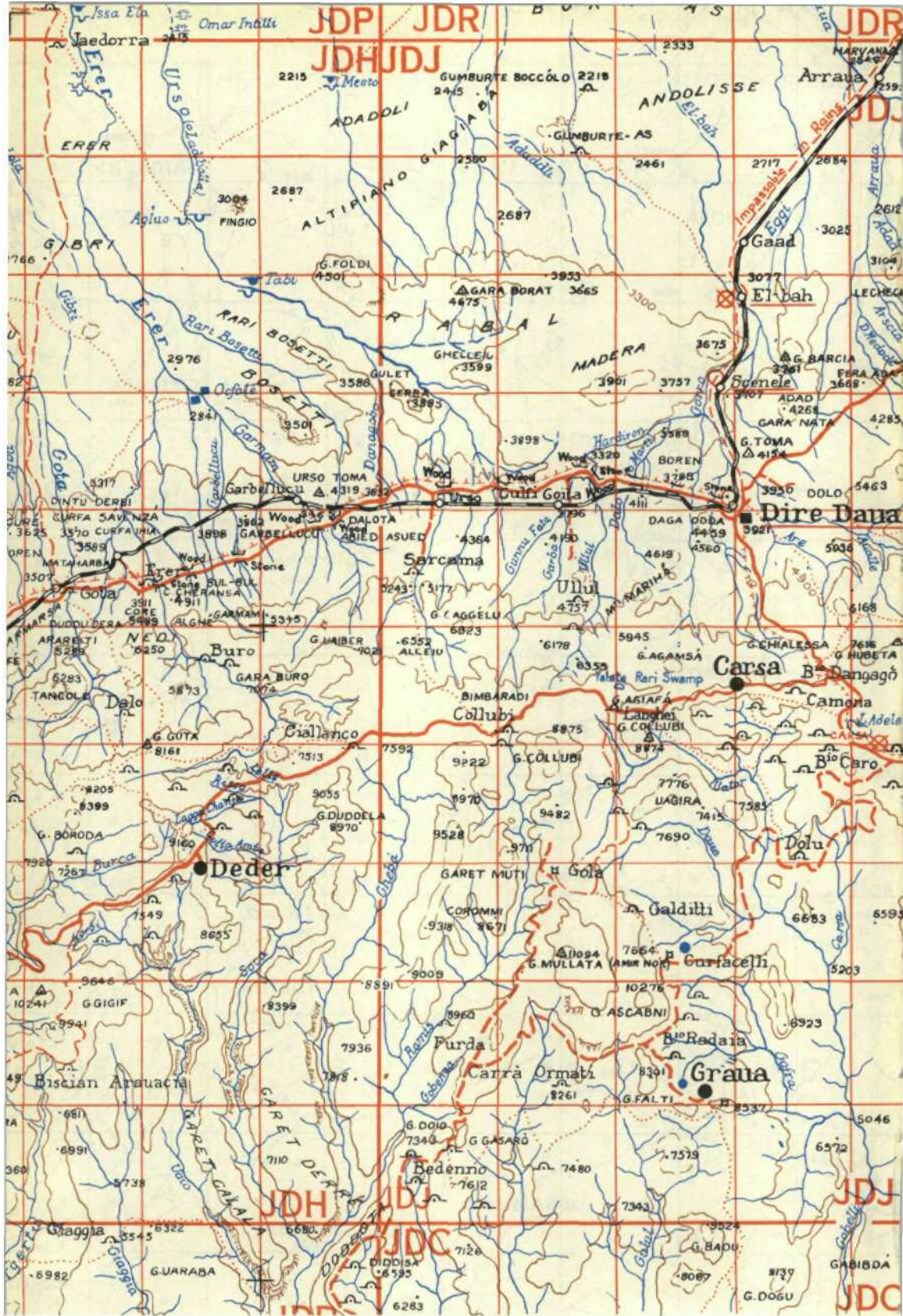


Plate 18. E. Africa. 1 : 500,000.

Sheet "Dire Dawa."

Compiled from an Italian 1 : 500,000 map, and revised, drawn and printed by 157 (E. African and S. Rhodesian) Svy Coy East African Engineers.

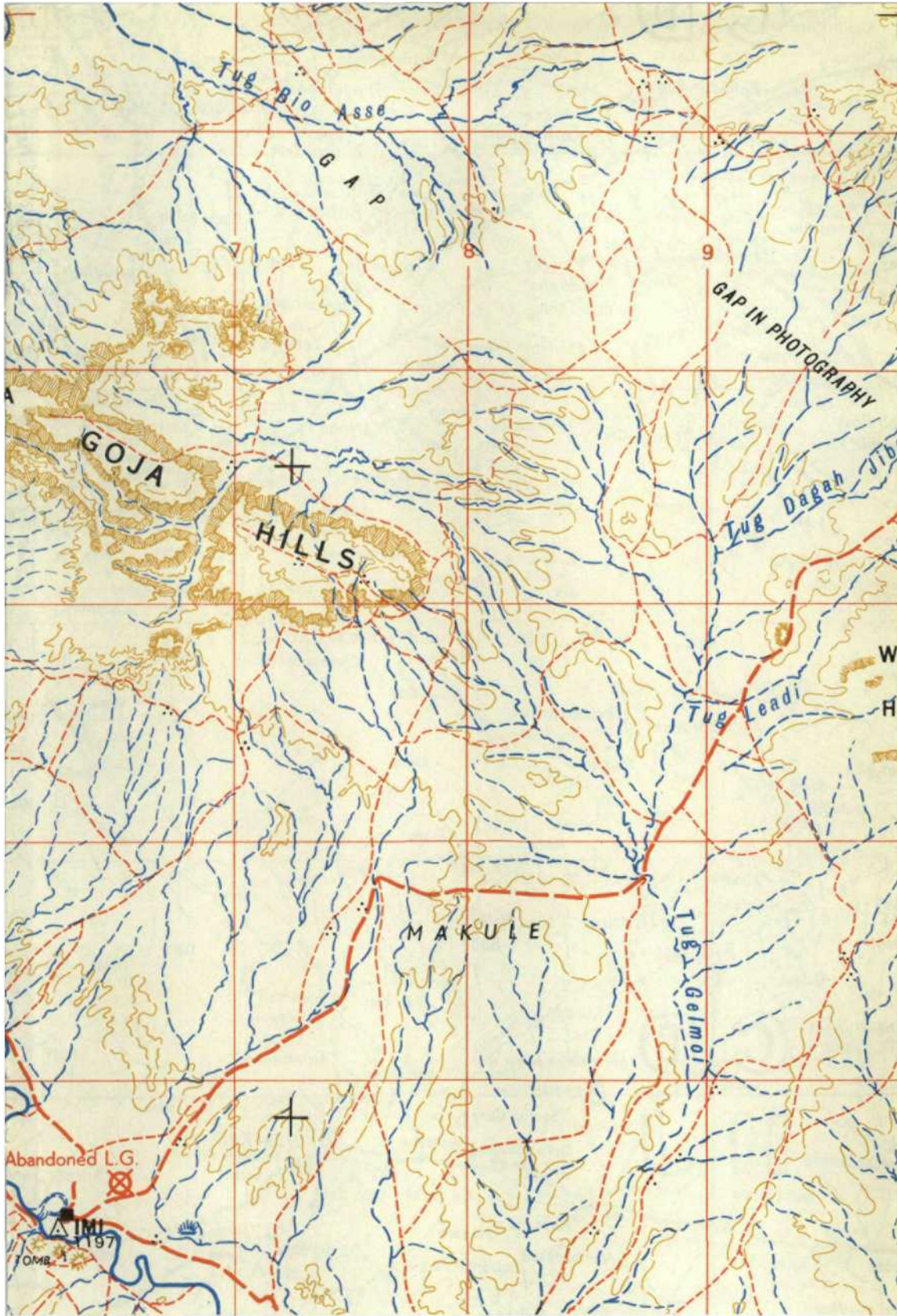


Plate 19. E. Africa. 1 : 250,000.

Sheet "Fich-Imi."

Compiled, drawn and printed by 157 (E.A. and S.R.) Svy Coy E.A.E. from air photographs taken by Ogaden Flight R.A.F. 1944.

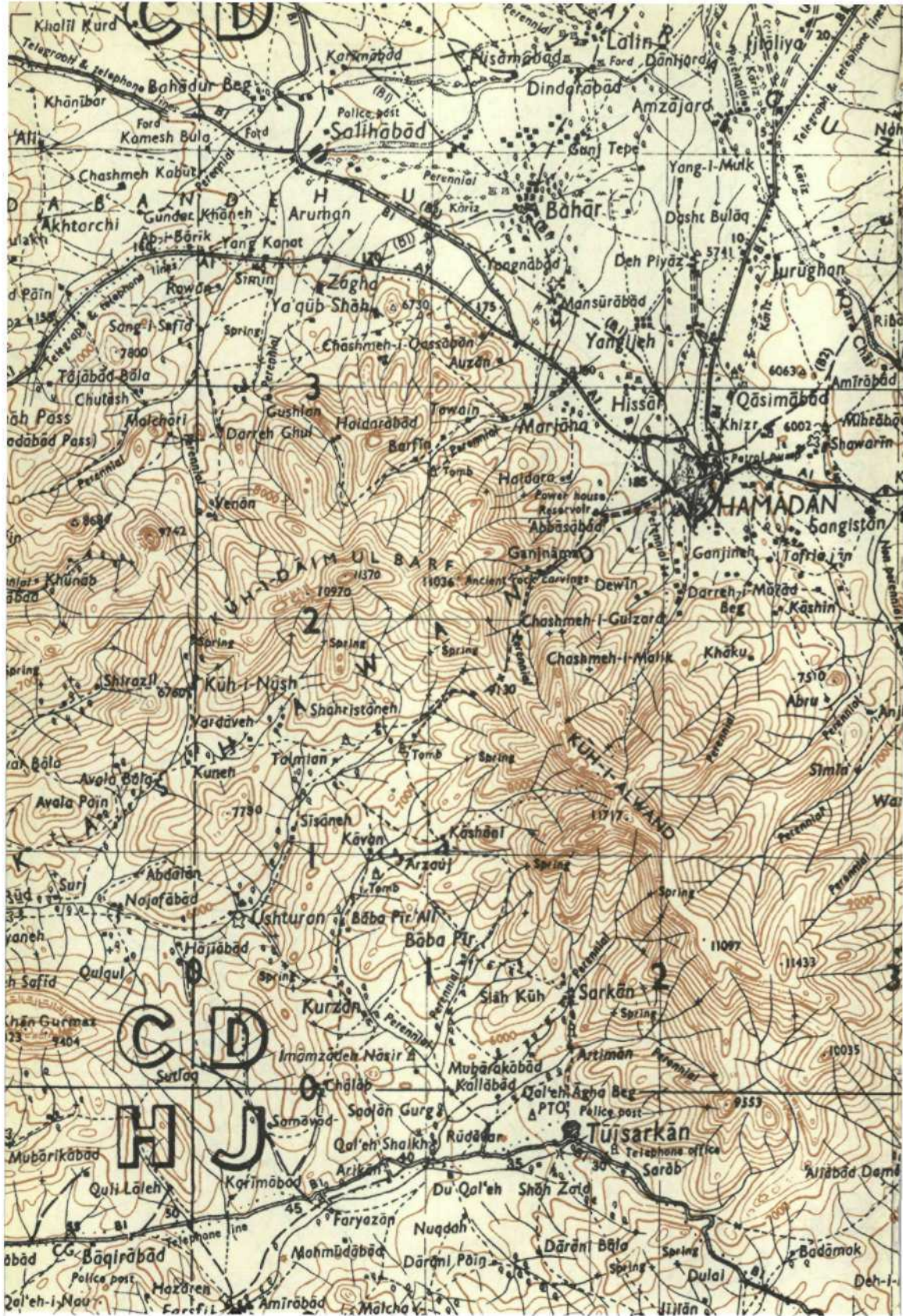


Plate 20. GSGS 3919. Iran. $\frac{1}{4}$ inch to 1 mile.

Sheet I-39G. "Hamadan."

Based on M.E.F. Surveys (1919) and subsequent rapid surveys and revision (1942.) 2nd Edition 1943.

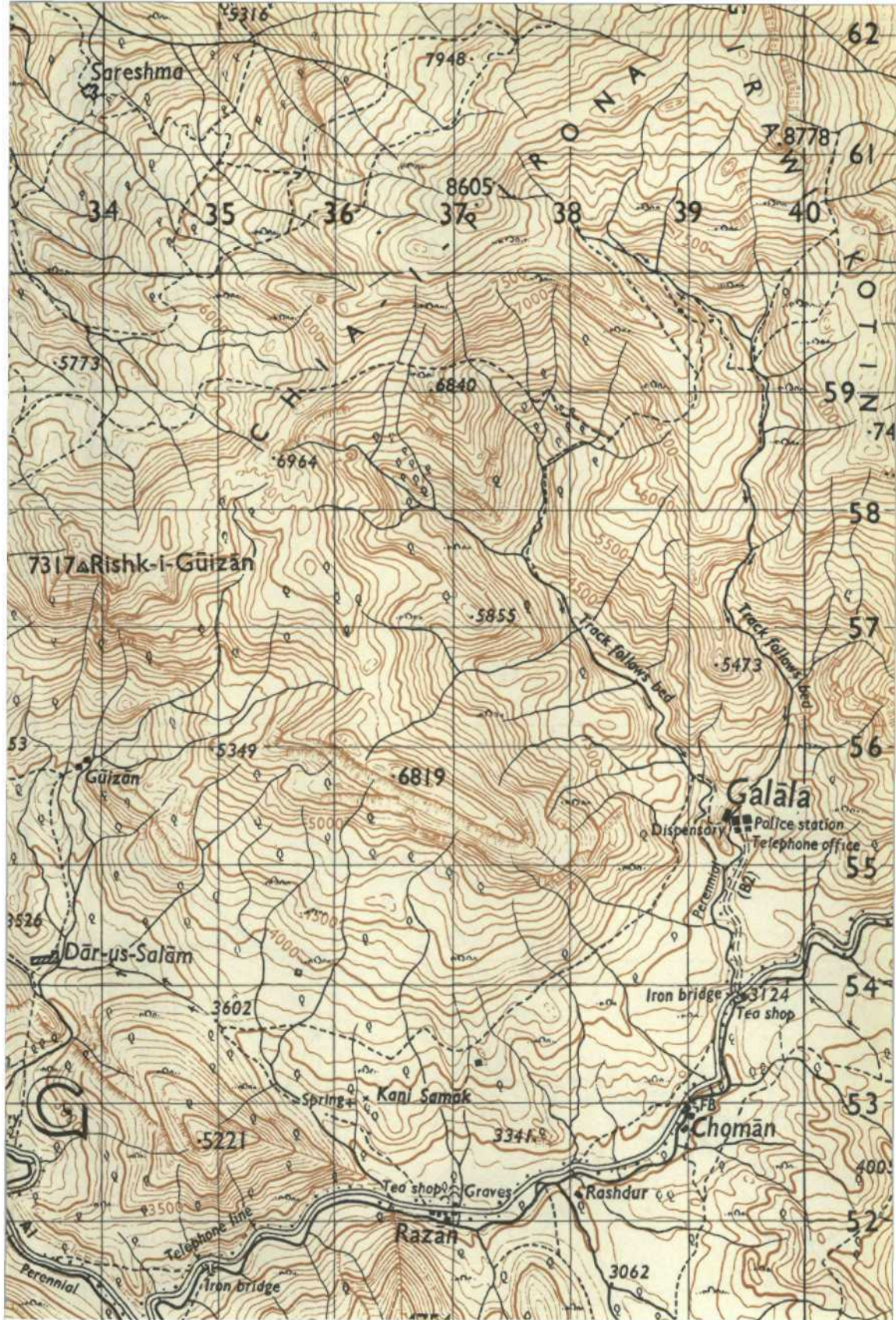


Plate 21. Iraq. 1 : 50,000. (Ruwanduz area.)

Sheet 3. "Galala."

Compiled from air photographs, and verified on ground by No. 4 Indian
Fd Svy Coy I.E. (Feb. 1943).

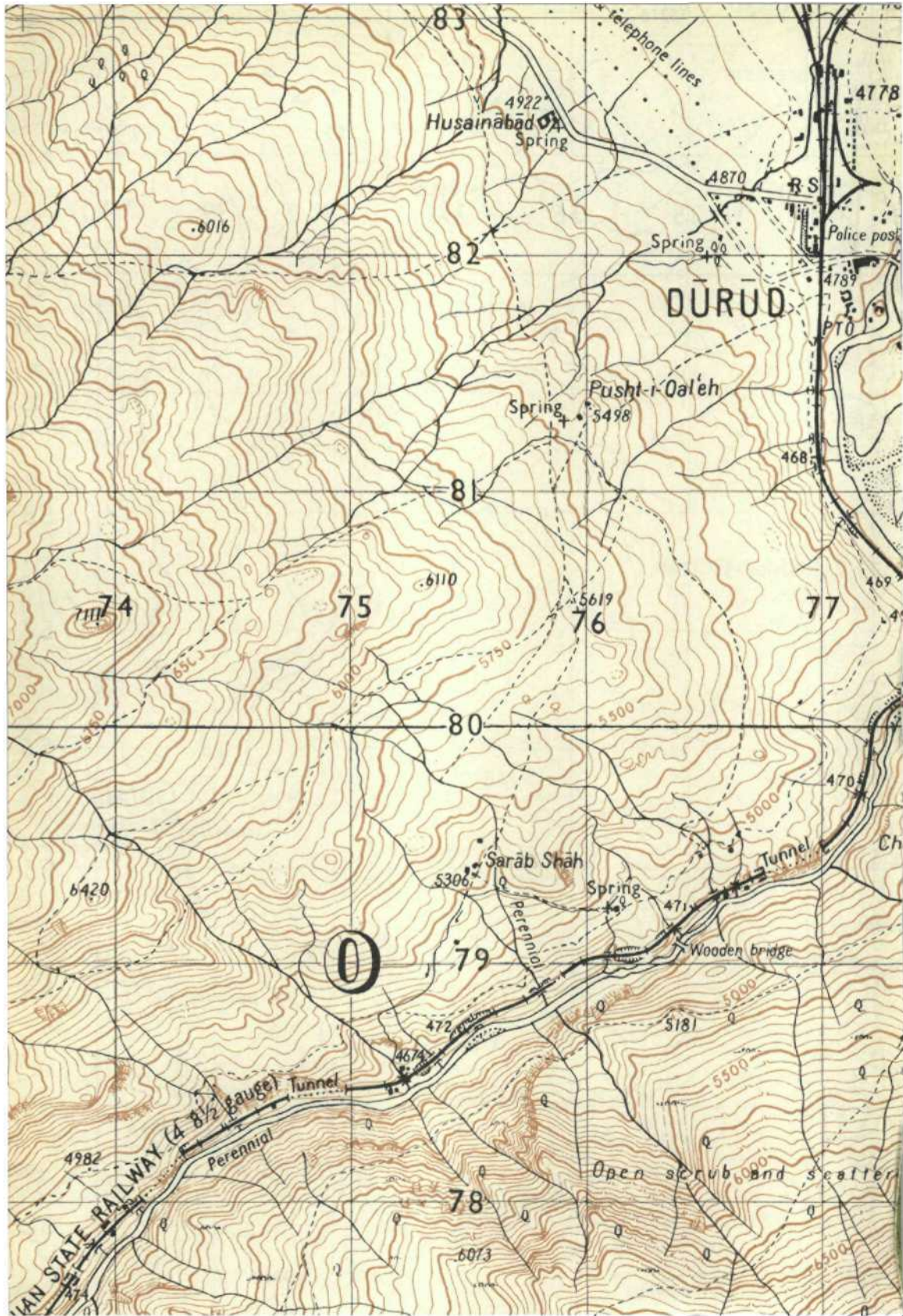


Plate 22. Iran. 1 : 25,000. (Razan area.)
 Sheet 16. "Durud."

Compiled from air photographs and supplemented by ground survey.
 Edition of Sept. 1942.

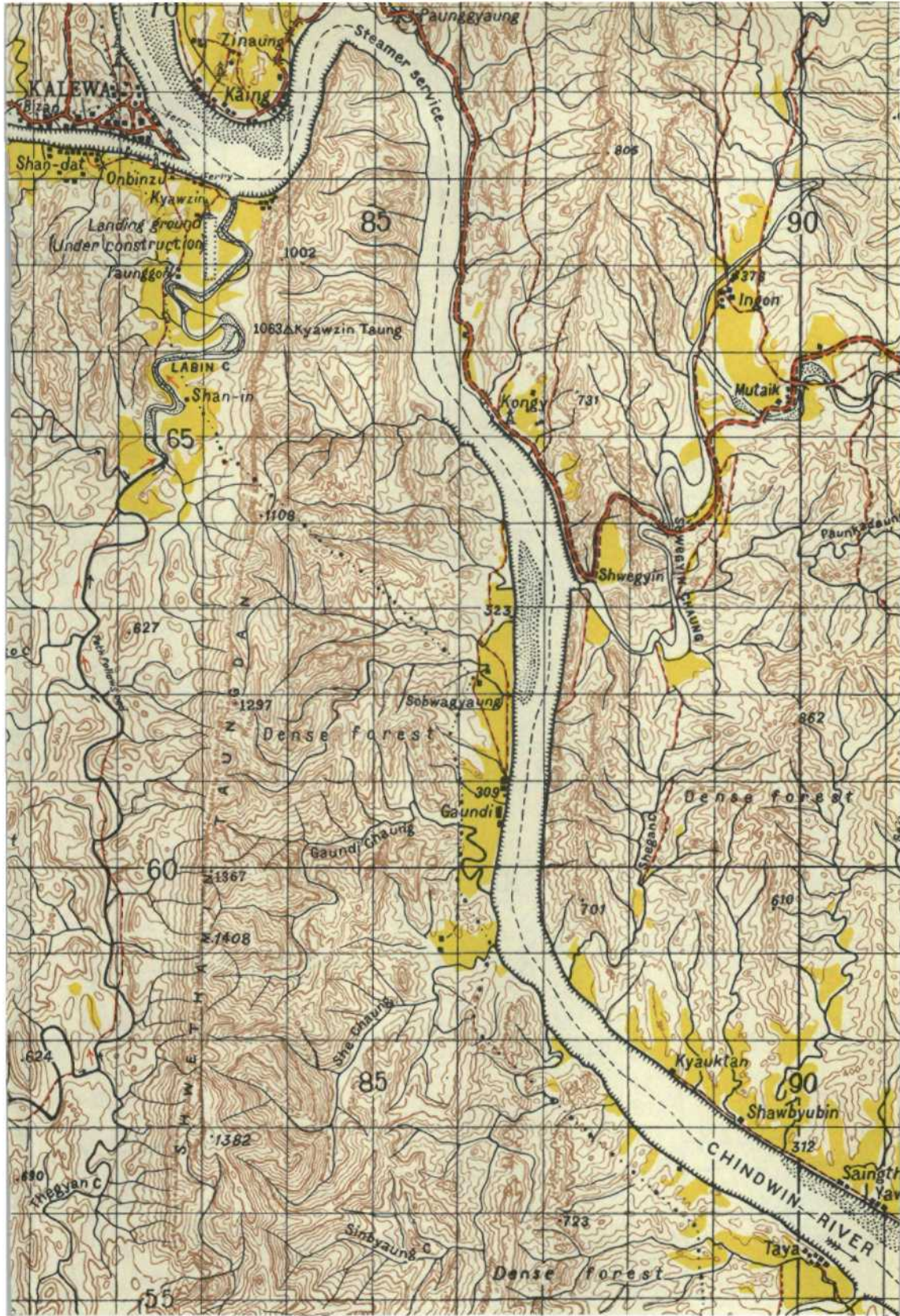


Plate 23. Burma. 1 inch to 1 mile.
Sheet 84 I/8. 2nd Edition 1943.



Plate 25. India. 1 : 25,000. (Palel area.)
Sheet 4.

Surveyed from air photographs, and contours taken from Palel-Tamu Road
ground and air survey 1944.

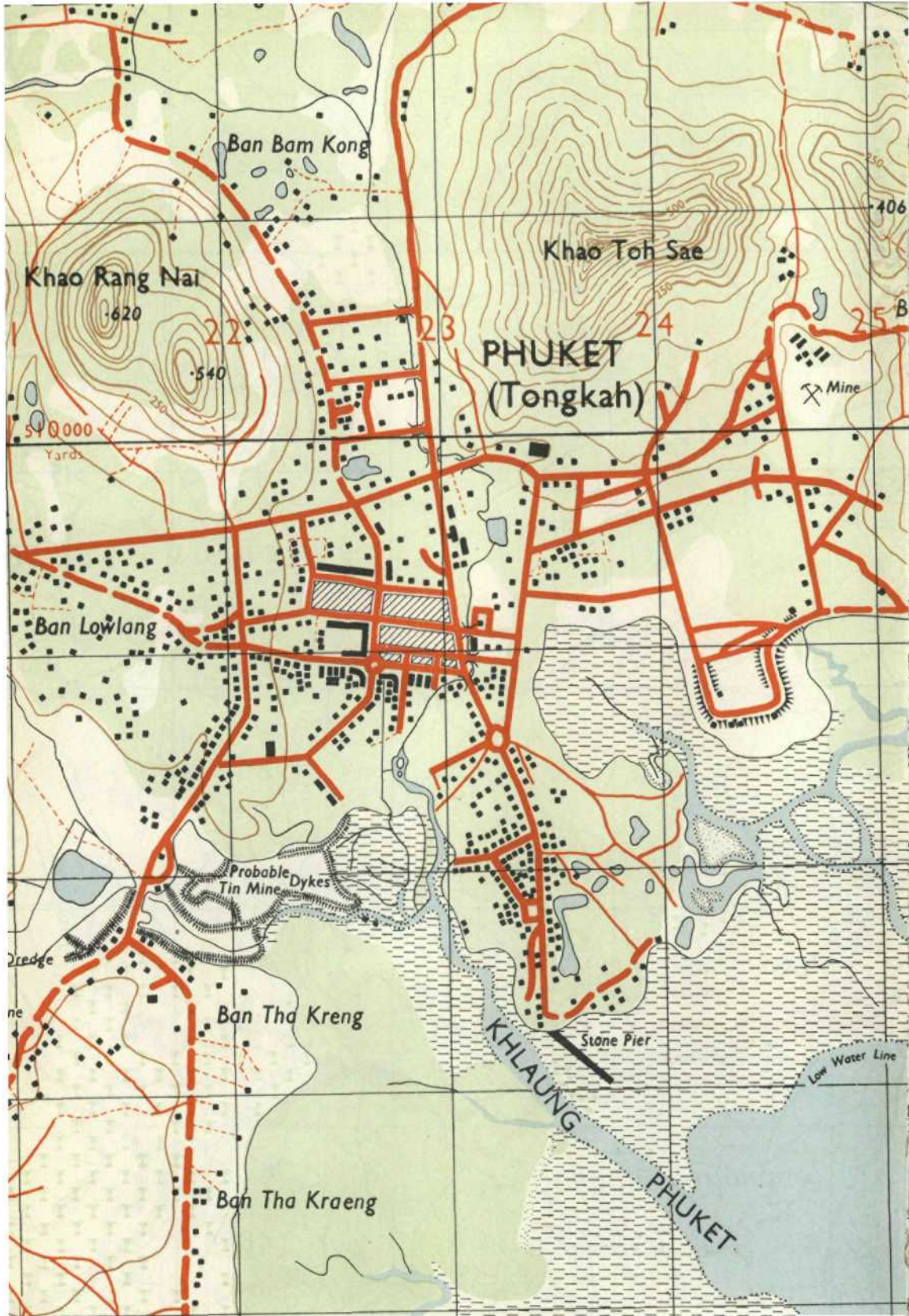


Plate 26. Siam. 1 : 25,000. "Phuket Island."
 Compiled from air photographs, using Multiplex projectors, by 653 Engr
 Bn U.S.A.A.F. (Feb. 1945.)

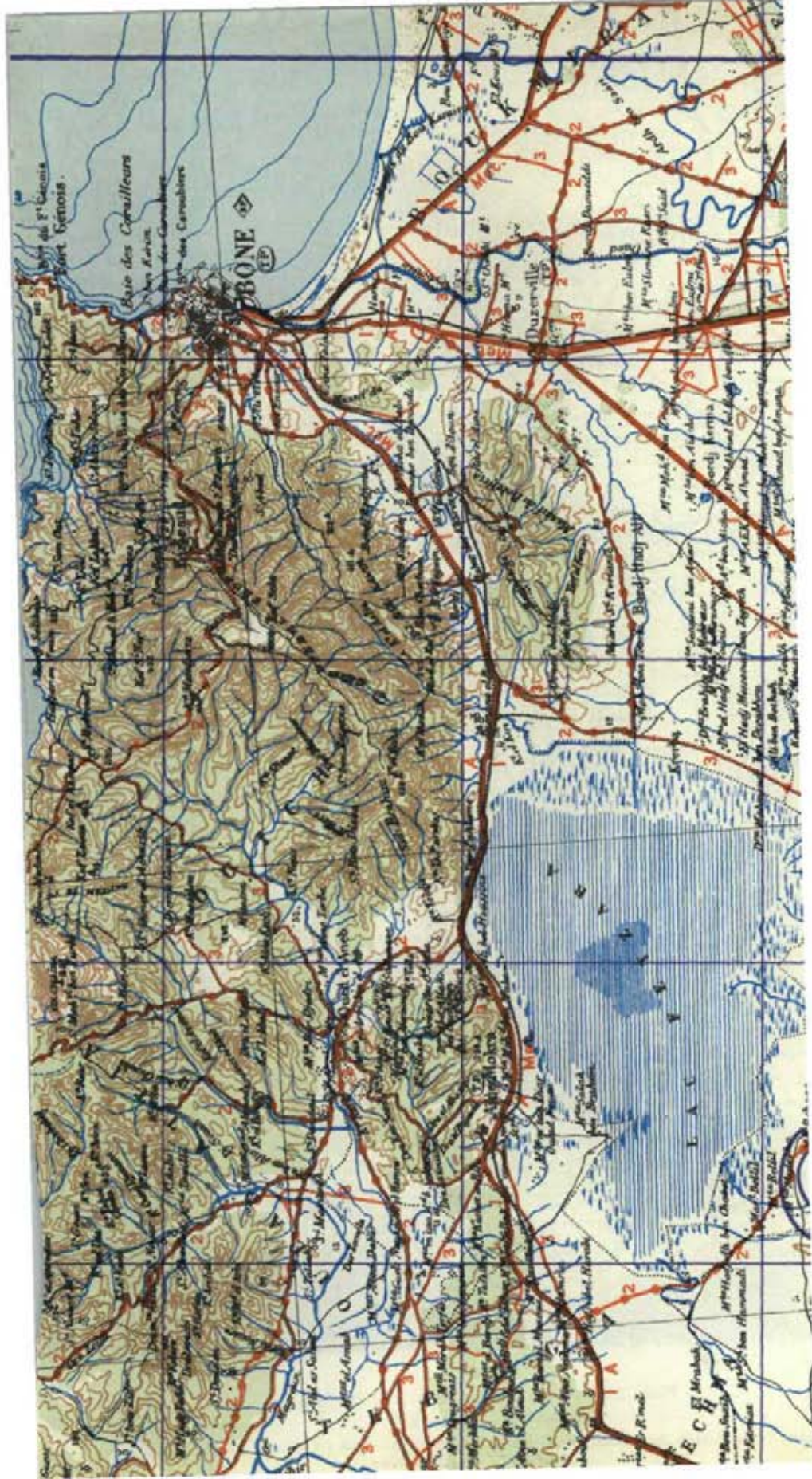


Plate 27. GSGS 4180. Algeria. 1 : 200,000. Sheet 9. "Bone" 1941.
Copied from a French map dated 1930.



1 2 730.000 mE.

Plate 28. GSGS 4230. Italy. 1 : 250,000.
Sheet 35. "Napoli."

Copied from Carta Aeronautica d' Italia 1 : 250,000. 2nd (Revised) Edition 1943.

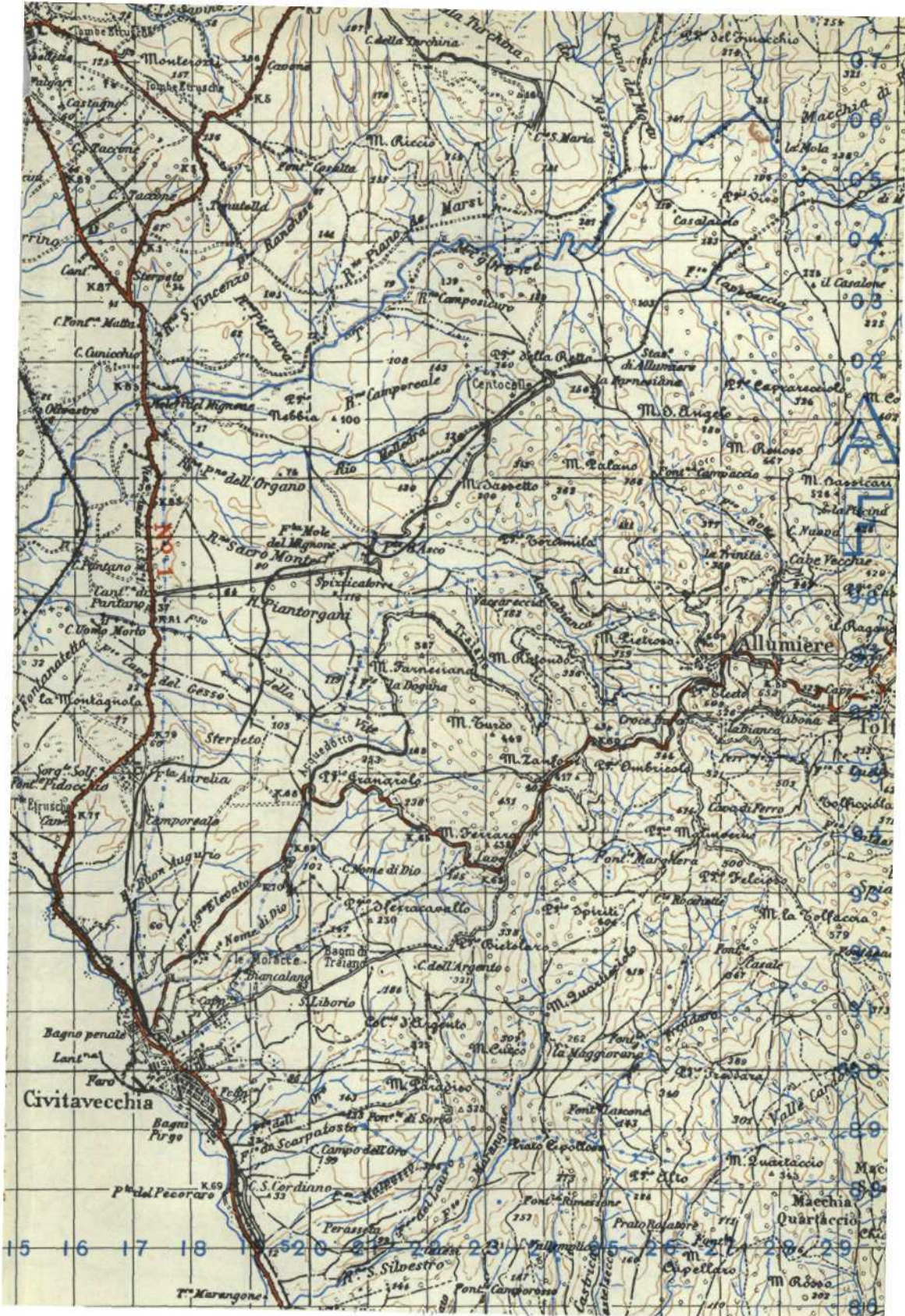


Plate 29. GSGS 4164. Italy. 1:100,000.
 Sheet 142. "Civitavecchia."
 Copied from the Italian Carta Topografica 1:100,000 (1936)
 2nd Edition (including partial communications revision) 1943.



Plate 30. GSGS 4229. Italy. 1 : 50,000.

Sheet 217-I. "Fordongianus."

Copied from the Italian Carta Topografica 1 : 50,000.

3rd Edition (including partial communications revision) 1943.

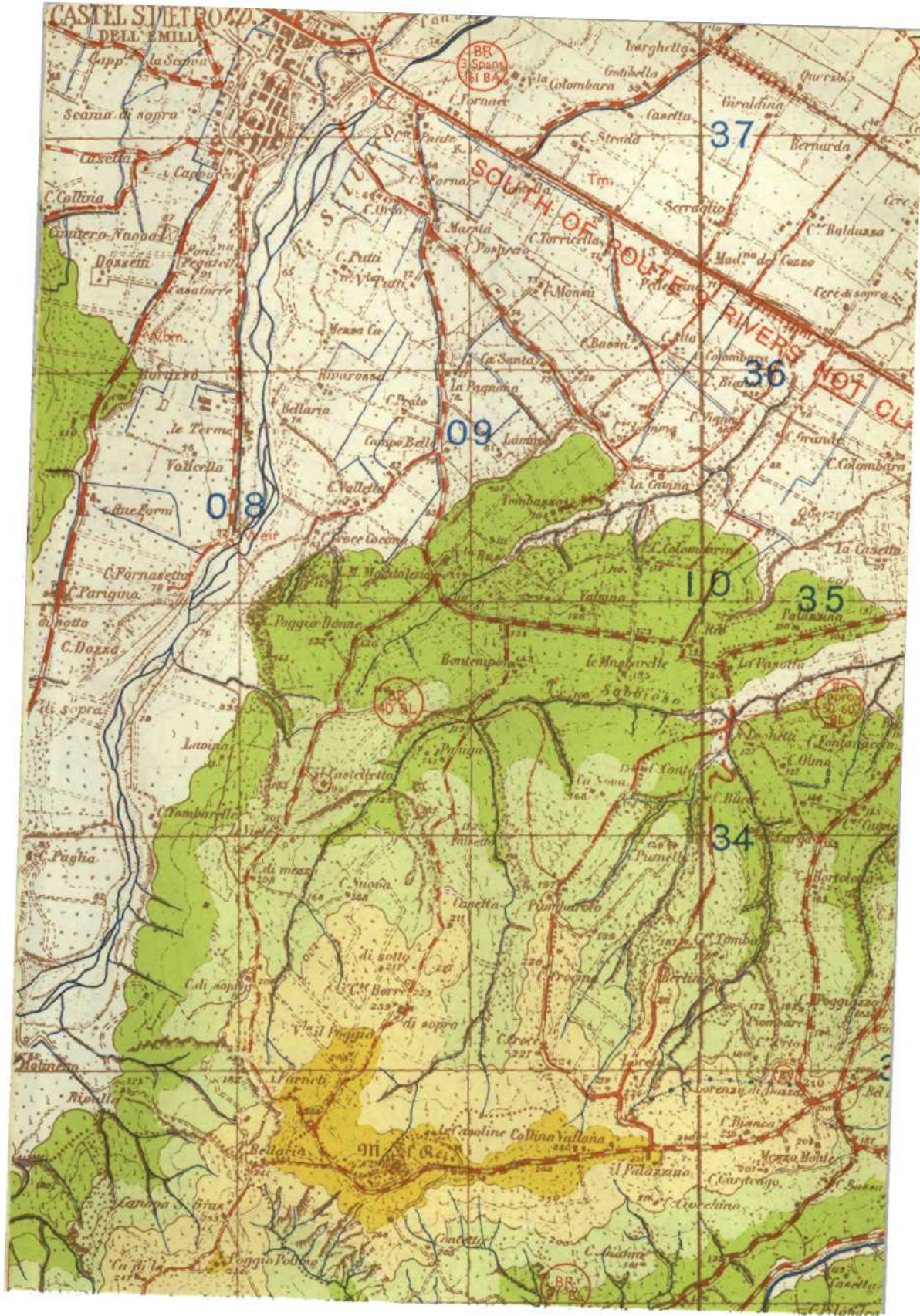


Plate 31. GSGS 4228. Italy. 1 : 25,000.
 Sheet 88 III S.E. with Layers and Topographical Overprint.
 Copied from the Italian 1 : 25,000 map, revised by 49 S. African Svy Coy 1944.

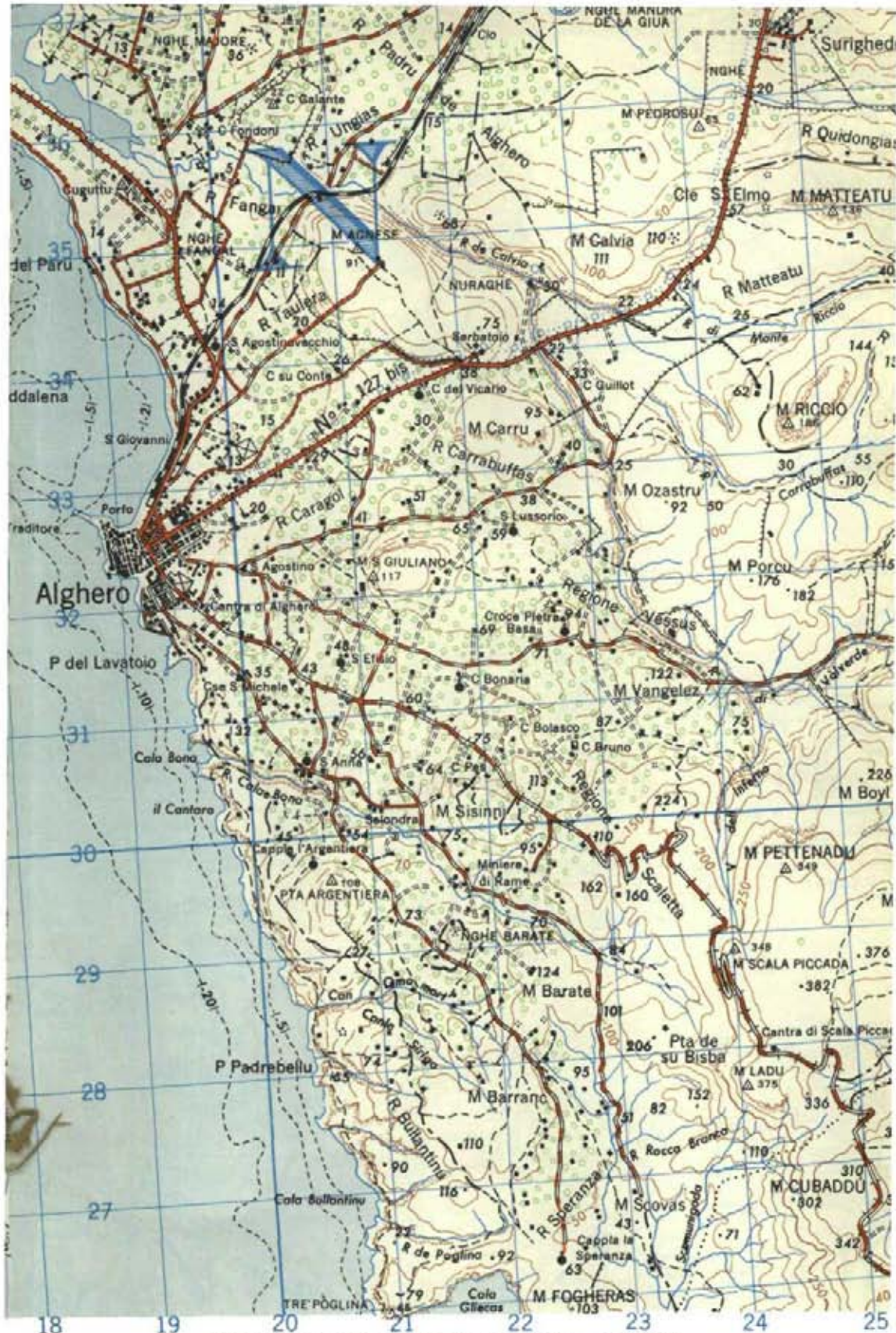


Plate 33. Provisional GSGS 4229. Italy. 1:50,000.
Sheet. 192-1. "Alghero."

Prepared by Army Map Service, Washington, from the Italian Carta Topografica 2nd Edition (1943) including partial revision for communications.

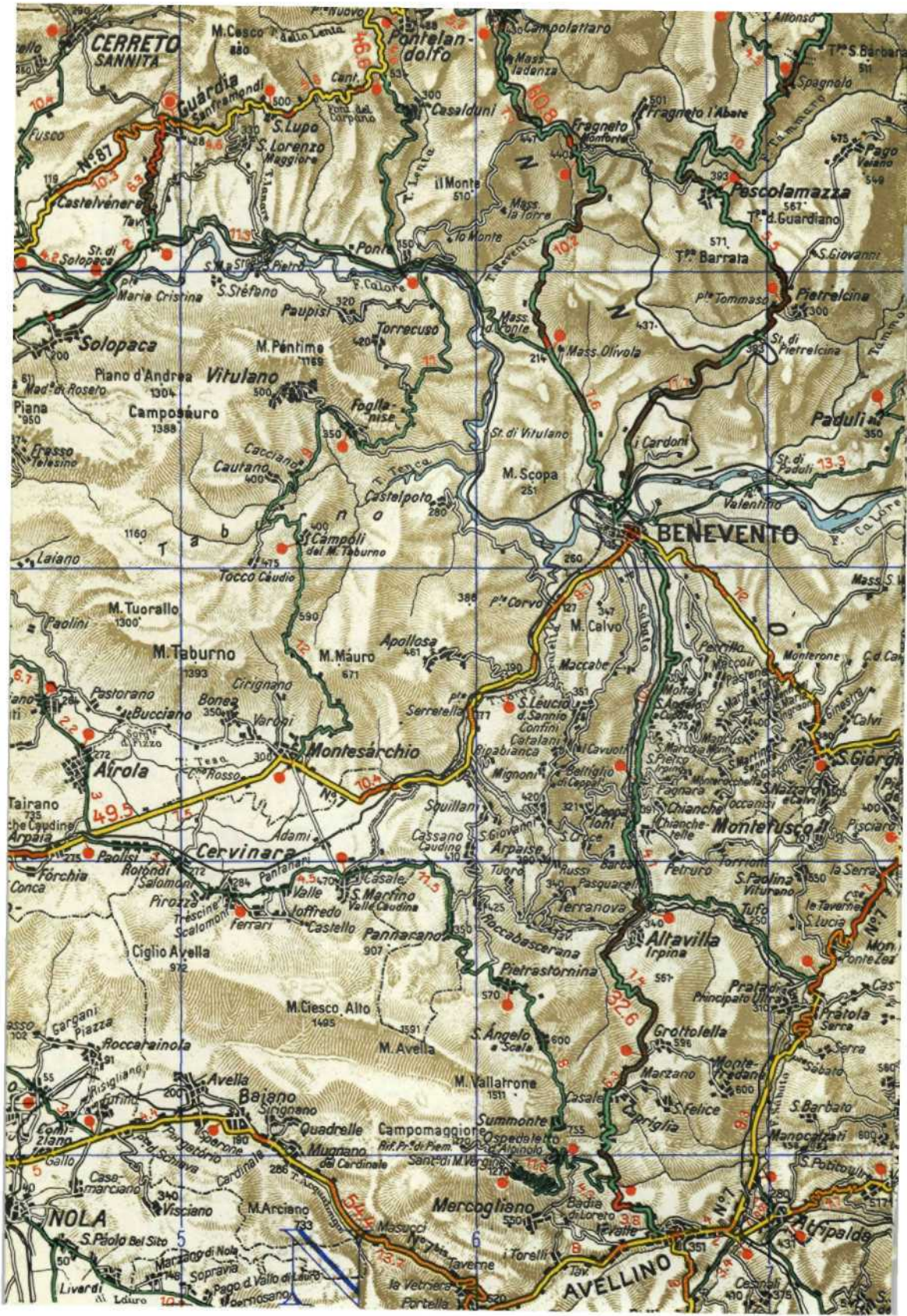


Plate 34. Italy. 1 : 200,000 Road Map.
Sheet 19.

Published by Army Map Service, Washington (1943) on the basis of the Italian Touring Club map.

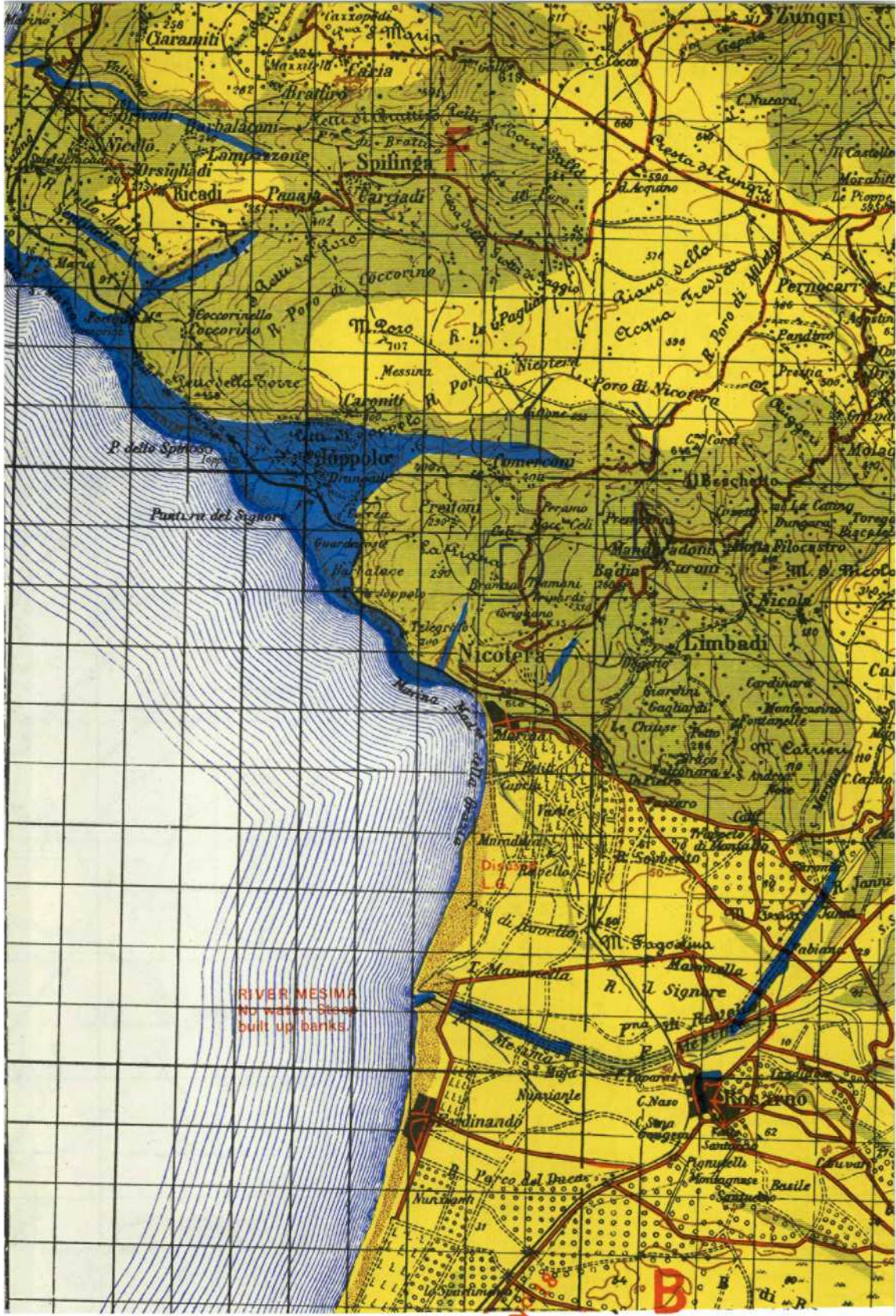


Plate 35. GSGS 4164. Italy. 1 : 100,000.
 Sheets 245 & 246 with "Going" overprint, based on air photo information.
 Fair ■ Bad ■ Impassable. ■

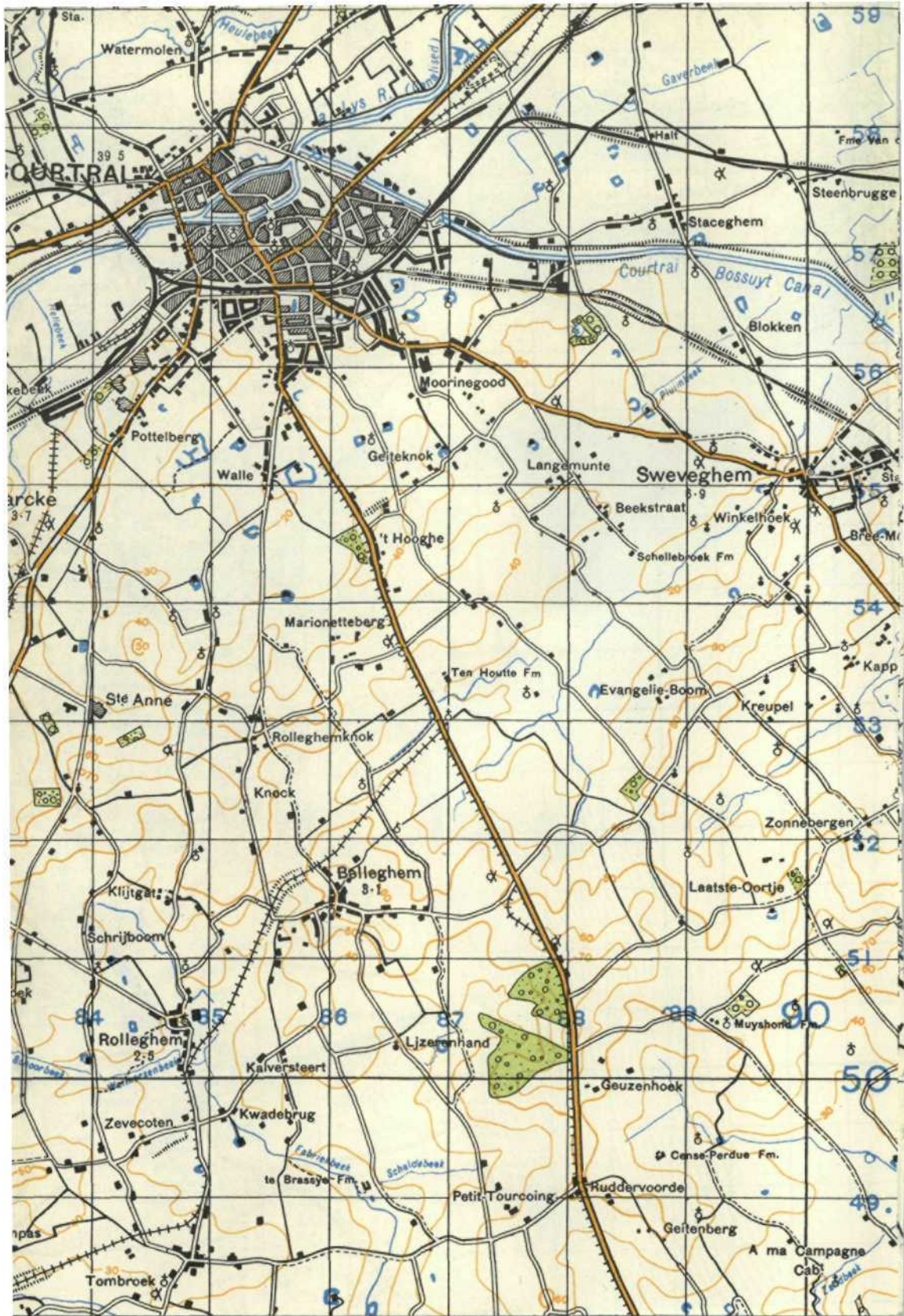


Plate 36. GSGS 4040. N.E. France and Belgium. 1 : 50,000.
 Sheet 53. "Courtrai" (Edition of 1943).
 (For comparison with earlier edition see Plate 3.)

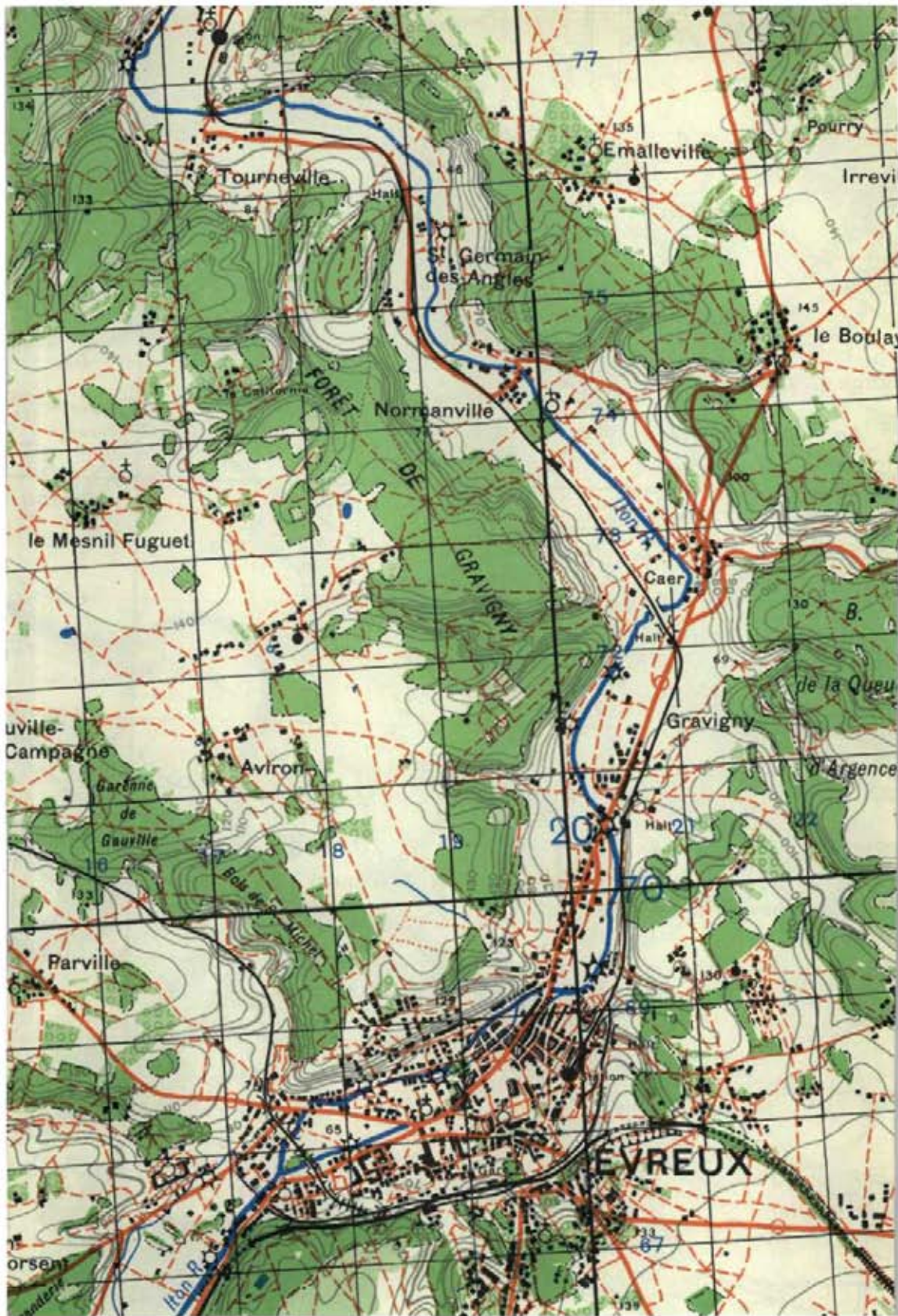


Plate 37. GSGS 4250. N. France. 1 : 50,000.

Sheet 9 F/3 "Evreux." Edition of 1943.

(For comparison with earlier 1/50,000 edition covering this area see Plate 4.)

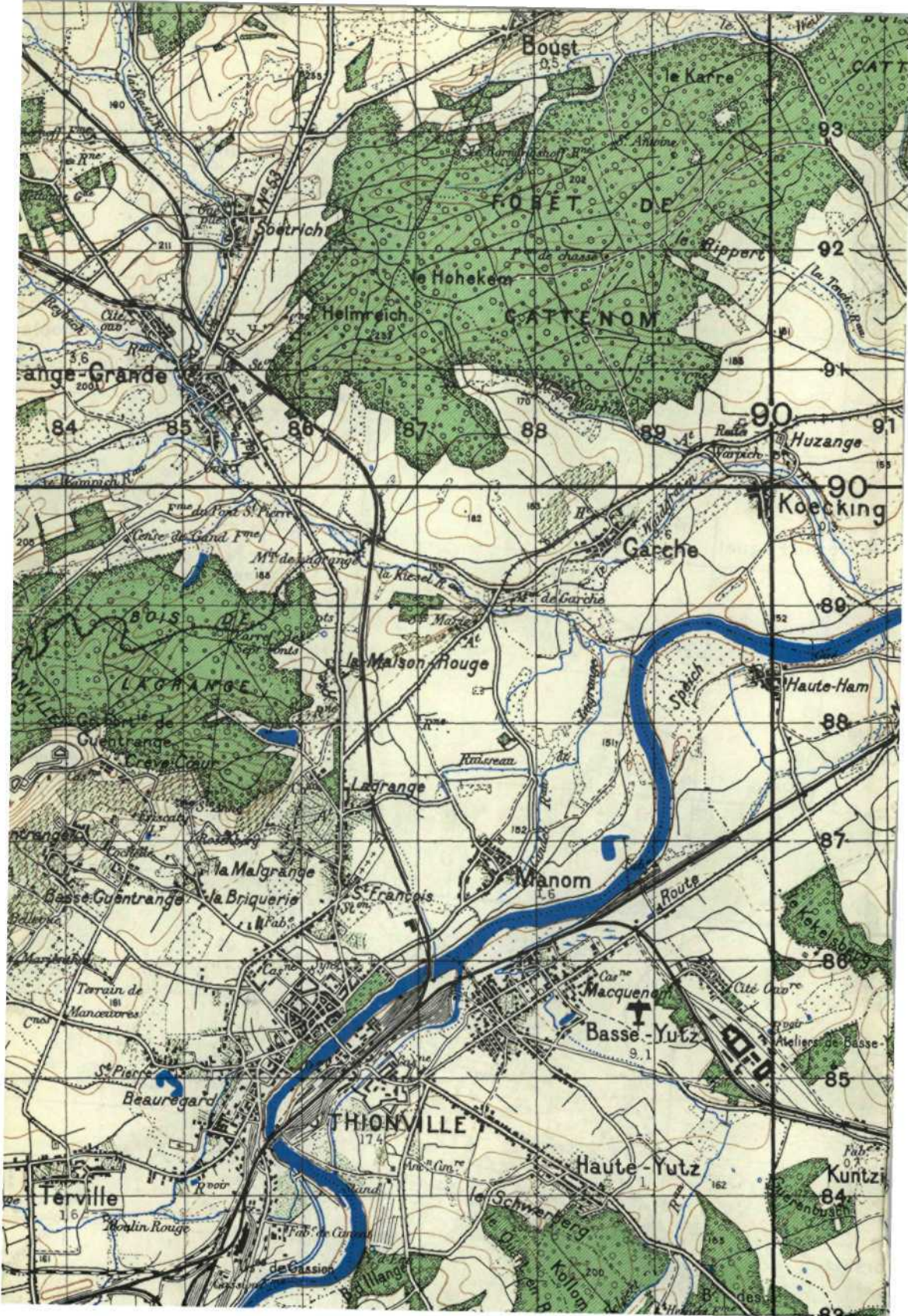


Plate 38. GSGS 4471. E. France. 1 : 50,000.
 Sheet XXXIV-11. "Thionville." Edition of 1944.
 (Reproduced from French map dated 1939.)



Plate 39. GSGS 4336. N.E. France and Belgium. 1 : 100,000.
 Sheet 18. "Beauvais." Edition of 1943.

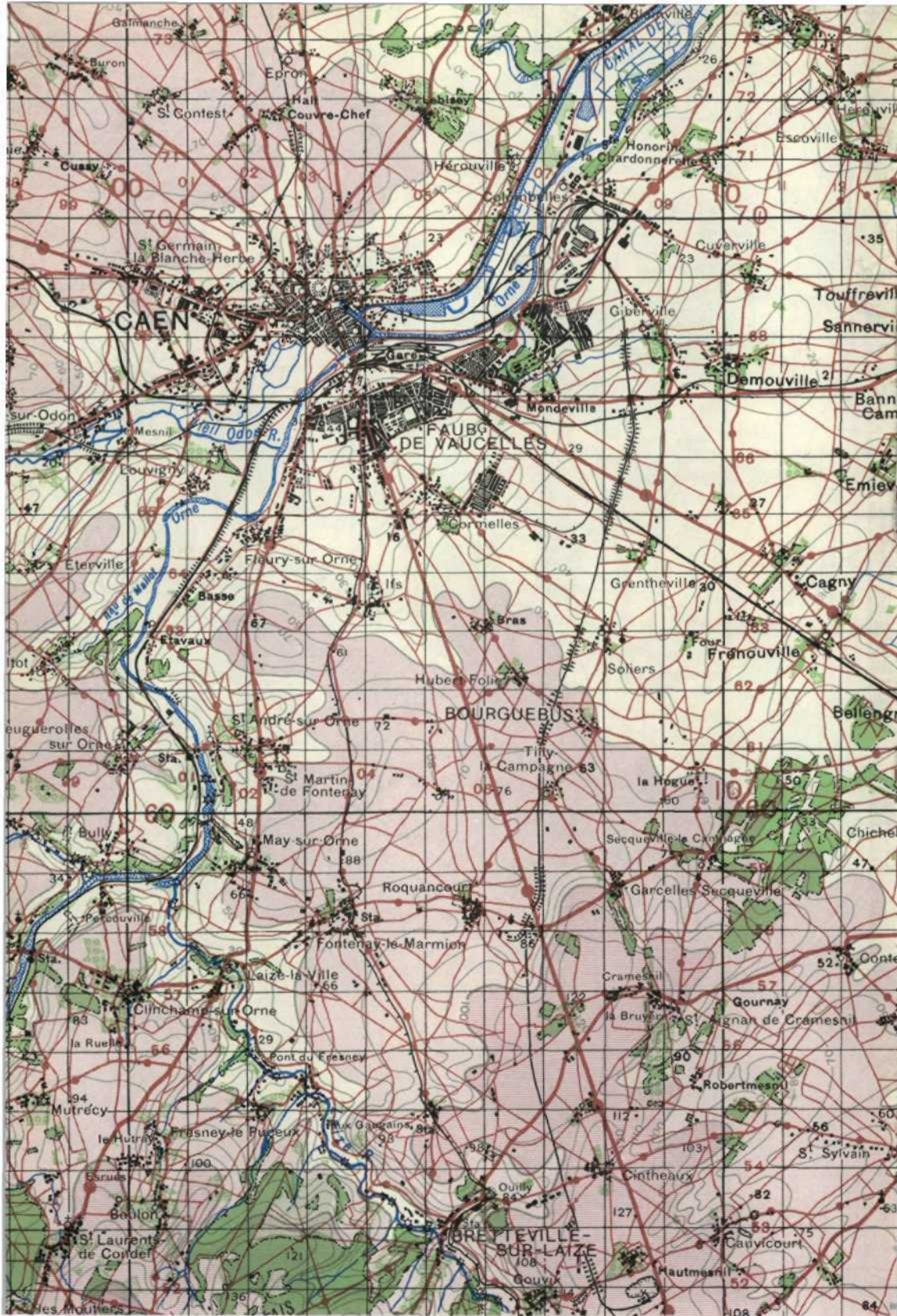


Plate 40. GSGS 4249. France. 1 : 100,000.
 Sheet 7F. "Caen-Falaise" (Edition of 1943).



Plate 41. GSGS 4042. North West Europe. 1:250,000.
 Sheet 7. "Rouen-Paris." Army/Air Edition 1943.
 (For comparison with earlier edition see Plate 1.)

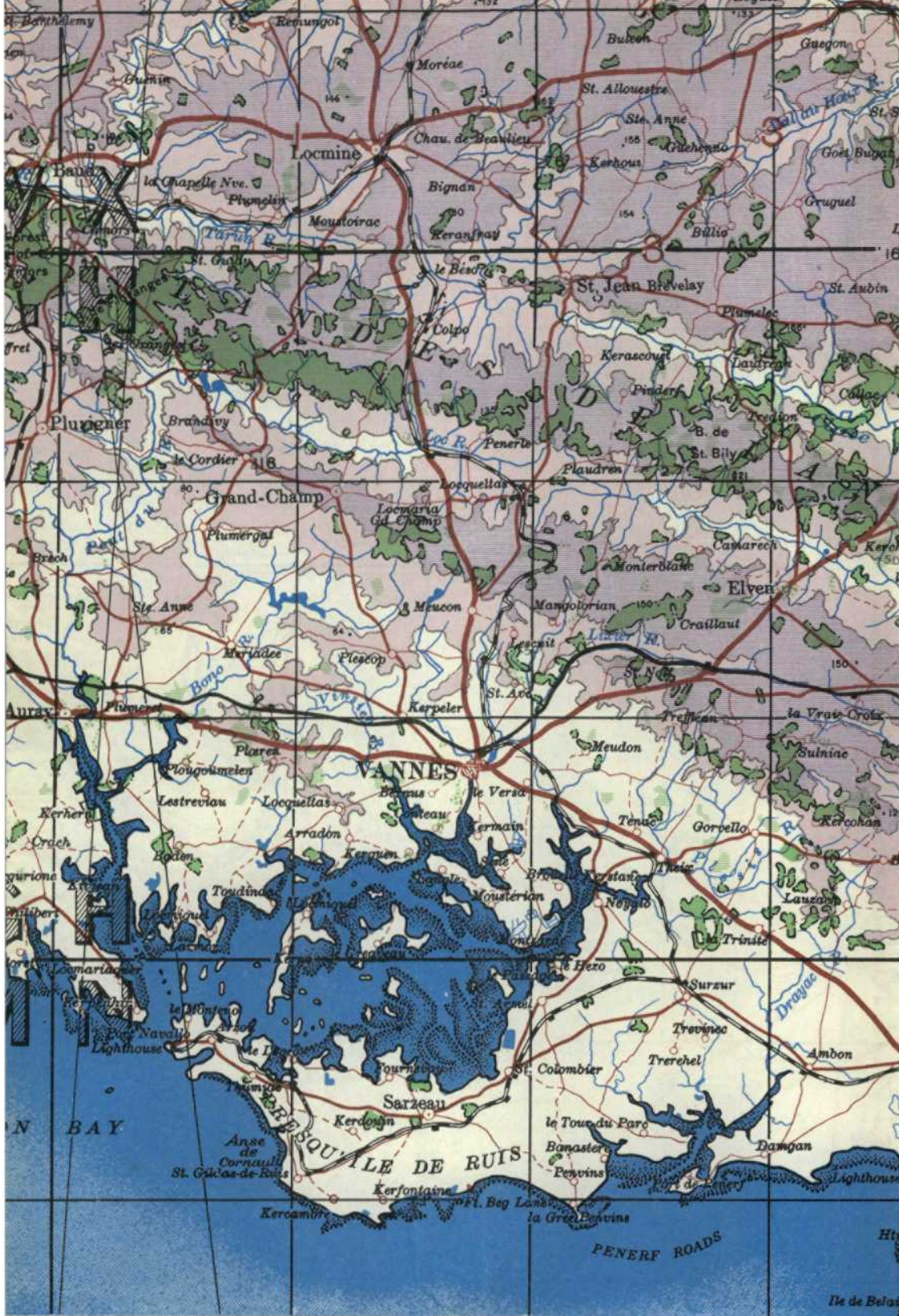


Plate 42. GSGS 2738. France. 1 : 250,000.
 Sheet 13. " Vannes " (Army/Air Edition of 1943.)
 (For comparison with earlier edition see Plate 2.)



Plate 43. GSGS 4041. N.E. France & Belgium. 1 : 25,000.
Sheet 36 N.W. "Bree" (Edition of 1944).
(For comparison with earlier edition see Plate 5.)

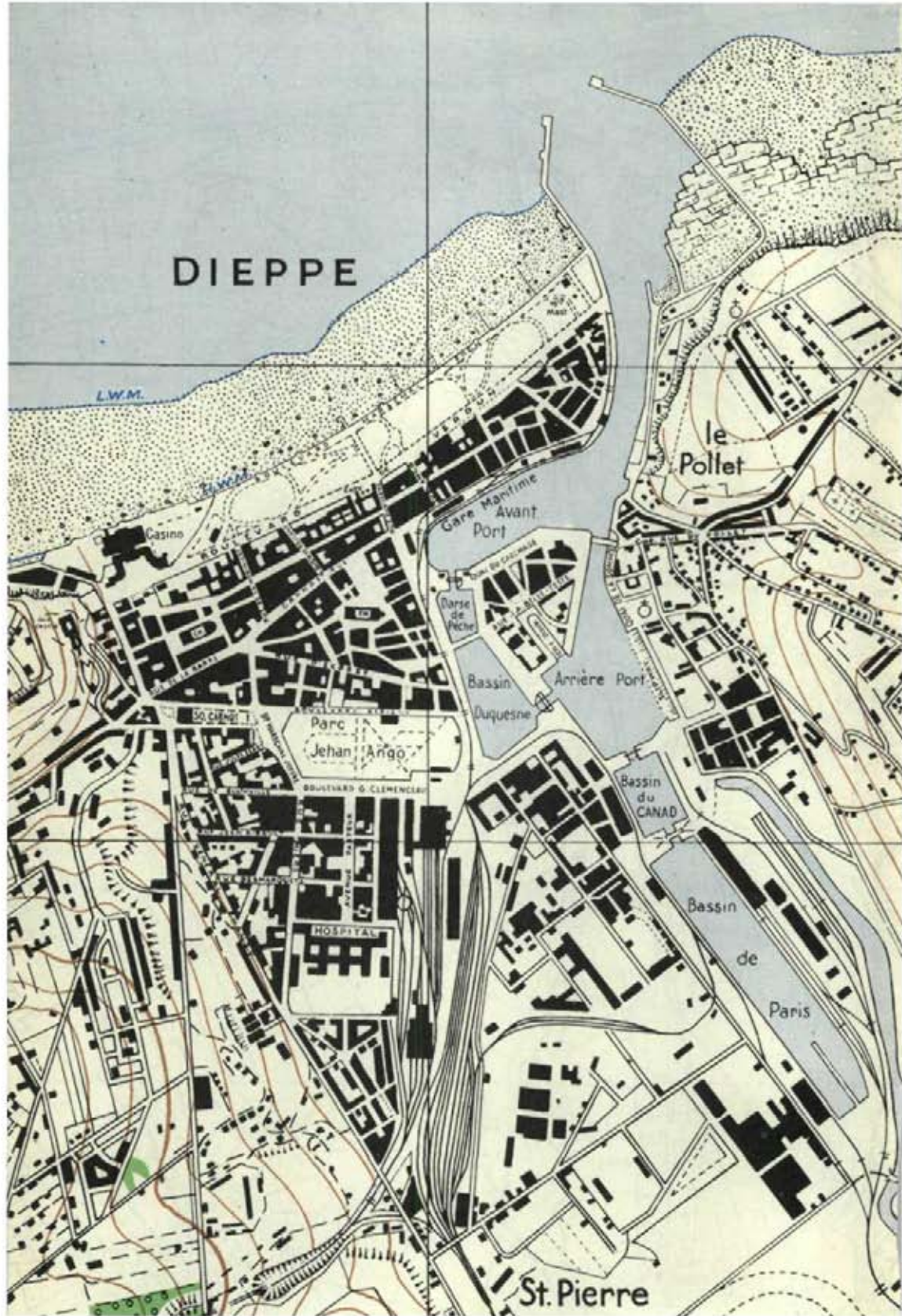


Plate 44. 1 : 12,500 special map "Dieppe" (Edition of 1942.)
Compiled and published by GHQ, Home Forces, from air photographs.

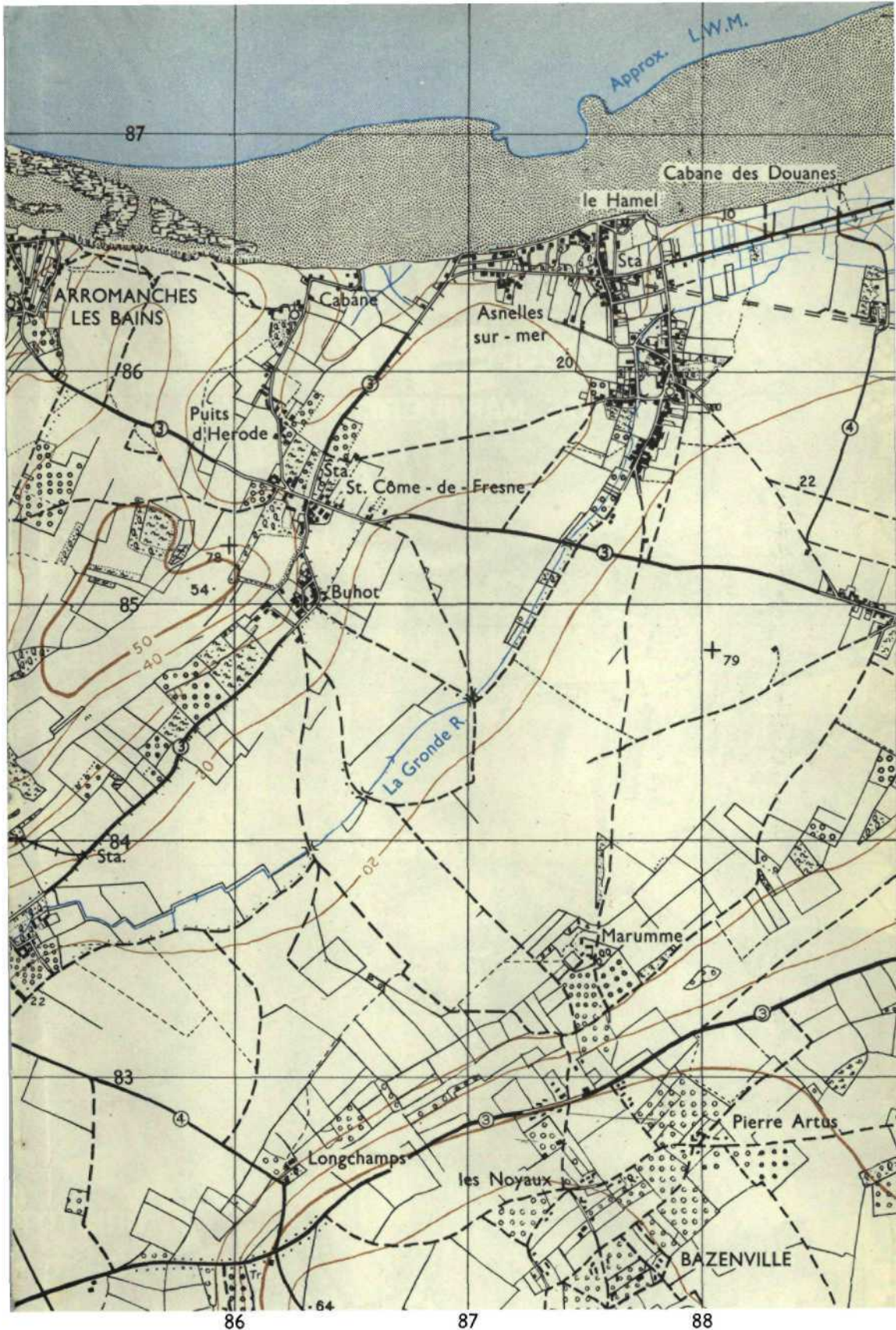


Plate 45. GSGS 4347. N. France. 1 : 25,000 ("Benson" Series).
 Sheet 37/18.S.E. "Creully." Edition of 1944.
 Compiled from air photographs by British and U.S. Field Survey Units.



Plate 46. 1 : 25,000 Photo-Map. N. France.
Sheet 1-23. (Cherbourg Series) Edition of 1944.
Compiled from air photographs by U.S. Topographic Units.

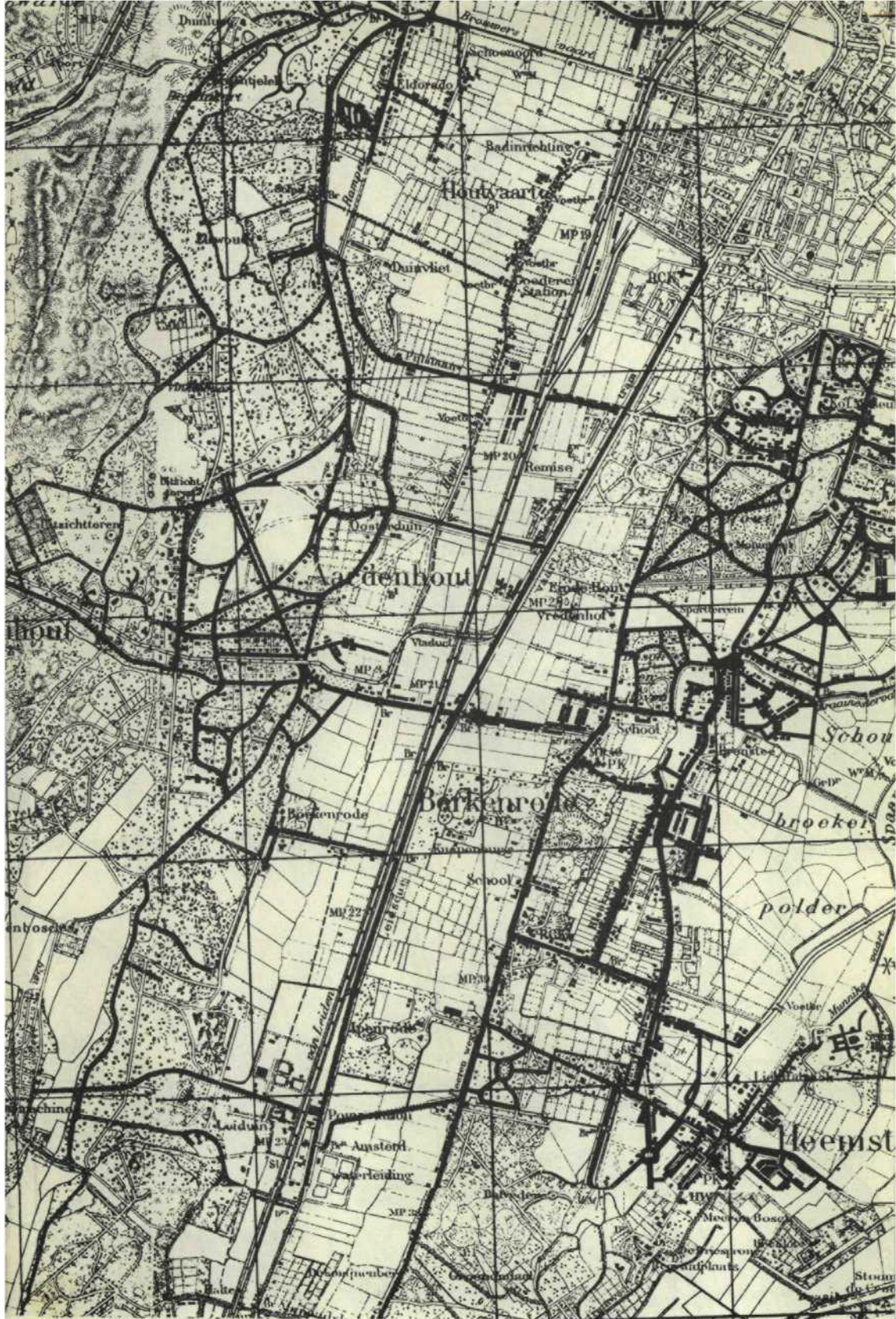
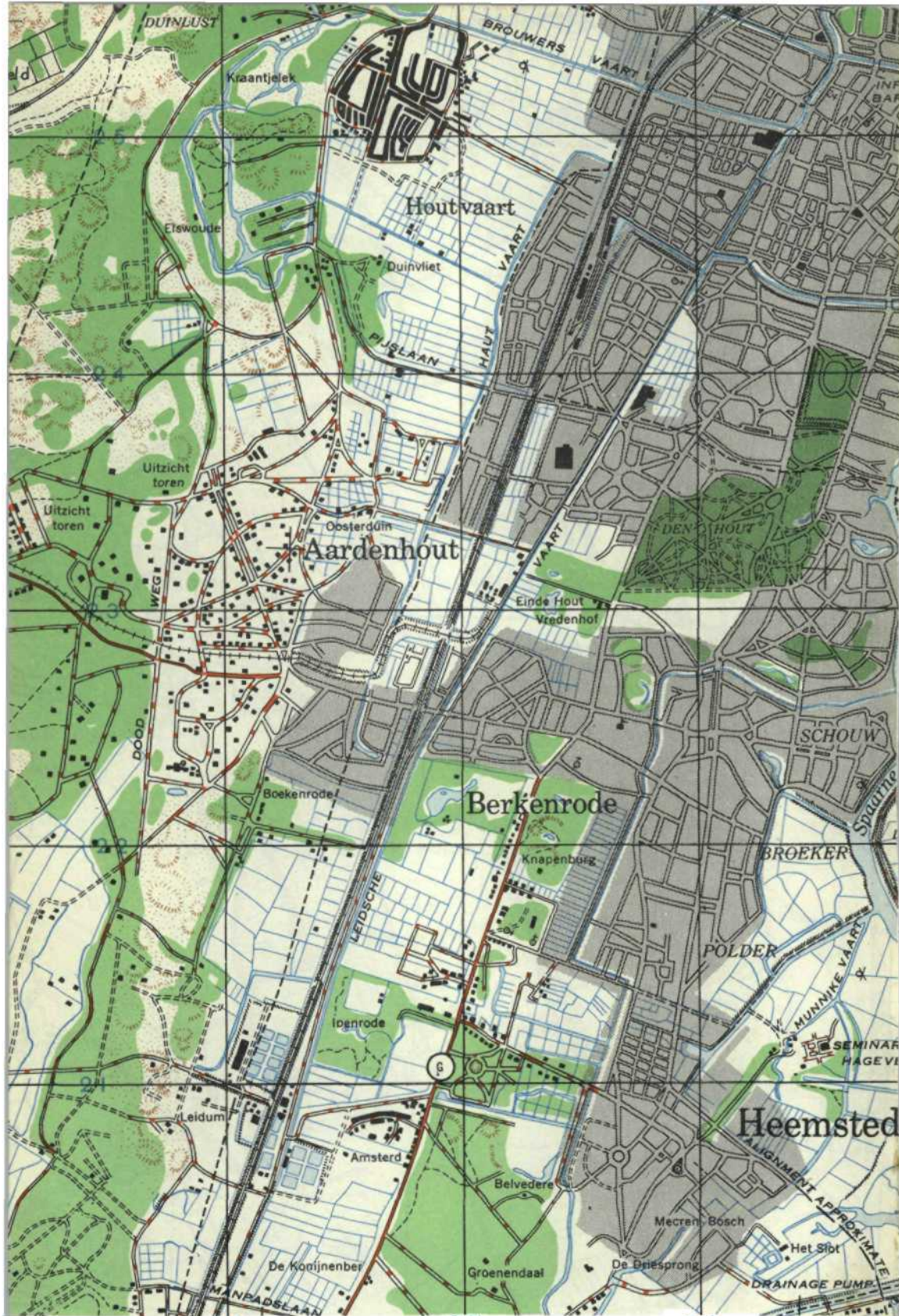


Plate 47. GSGS 4096. Holland. 1 : 25,000.
Sheet B. 345 (Edition of 1941).
(For comparison with later edition see Plate 48.)



86 87 88

Plate 48. GSGS 4427. Holland. 1 : 25,000.

Sheet 353. "Haarlem."

Prepared by Army Map Service, Washington, 1943.

(For comparison with earlier edition see Plate 47.)



Geographical Section General Staff (Misc) 435/6

Plate 49, GSGS 4299, France, 1:12,288.
 Sheet "Ouistreham," Second Edition of May 1944, showing enemy defenses
 and beach information on a section of the invasion coast shortly before
 D-Day.
 Compiled from air photographs on a control provided by the French
 G.I. Liaison.



Plate 50. GSGS 4346. Germany. 1:250,000.
Sheet L.54. "Hamburg" (Army/Air Edition of 1943).

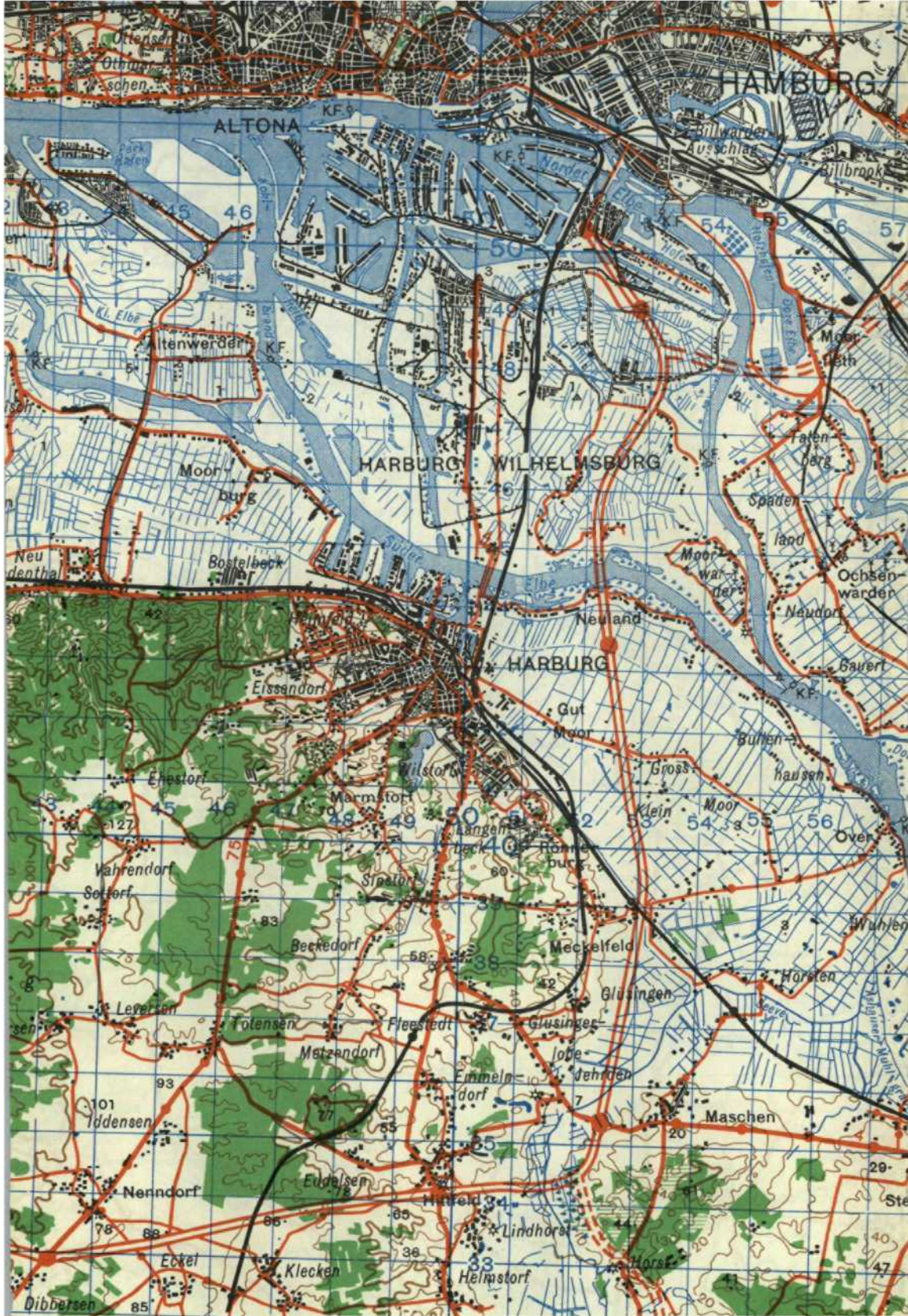


Plate 51. GSGS 4416. Germany. 1:100,000.
 Sheet L.4 "Hamburg" (Edition of 1943).

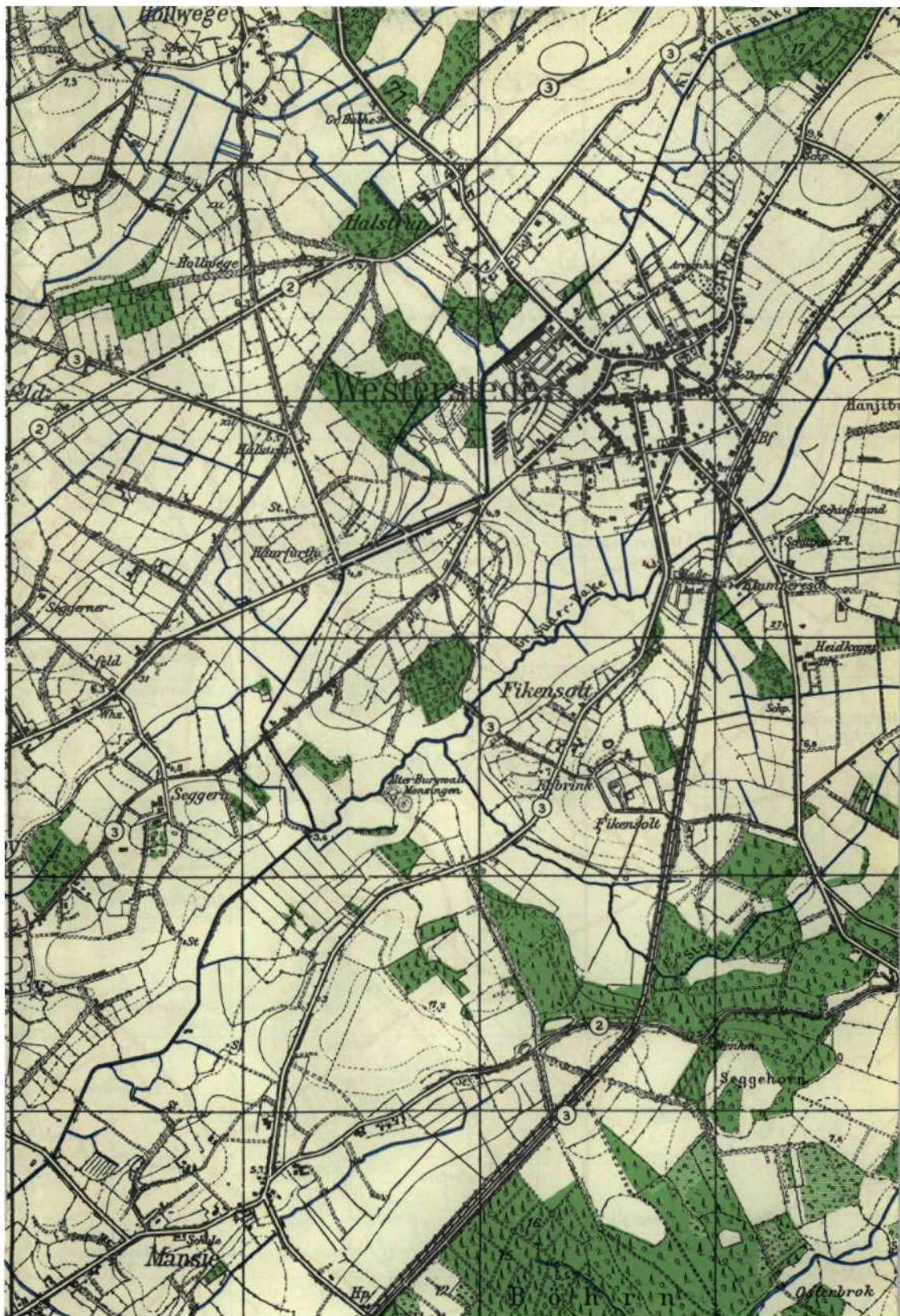


Plate 52. GSGS 4414. Germany. 1 : 25,000.
 Sheet 2713. "Westerstede" (Edition of 1944).

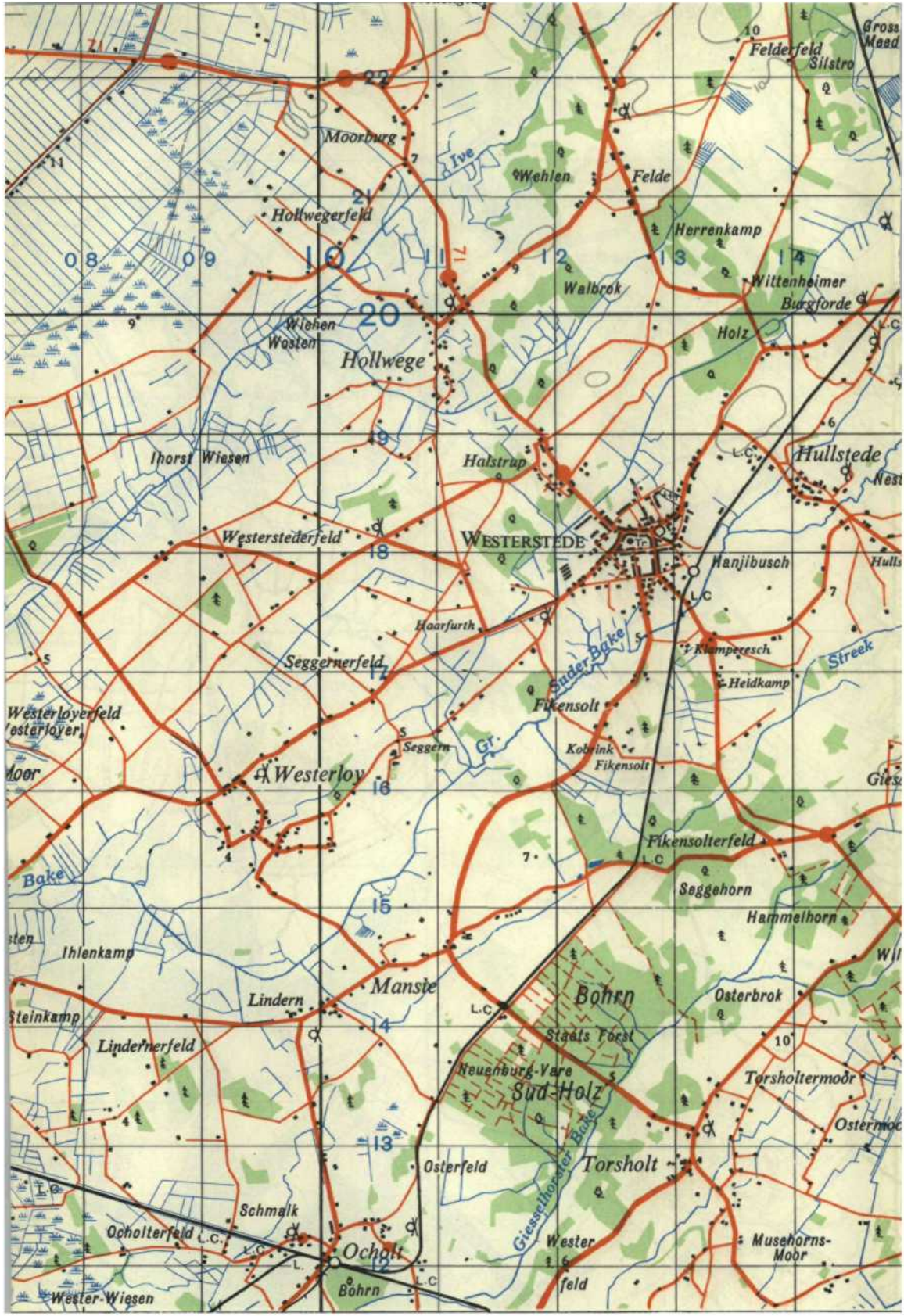


Plate 53. GSGS 4507. Germany. 1 : 50,000.
 Sheet 91. "Westerstede" (Edition of 1945).

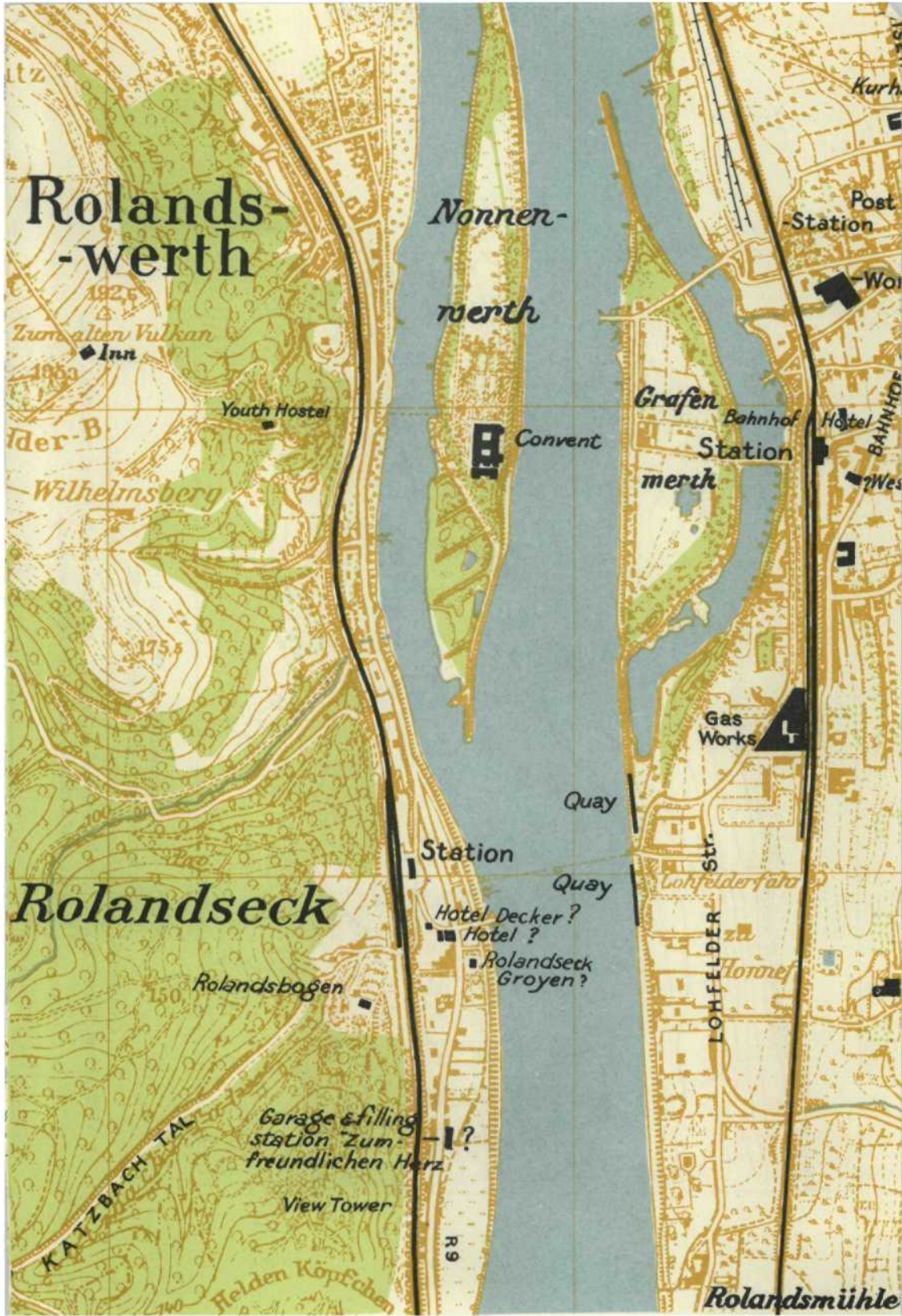


Plate 54. GSGS 4517. (R. Rhine.) 1 : 12,500.
 Compiled from enlargements of sheets of GSGS 4414 1 : 25,000.

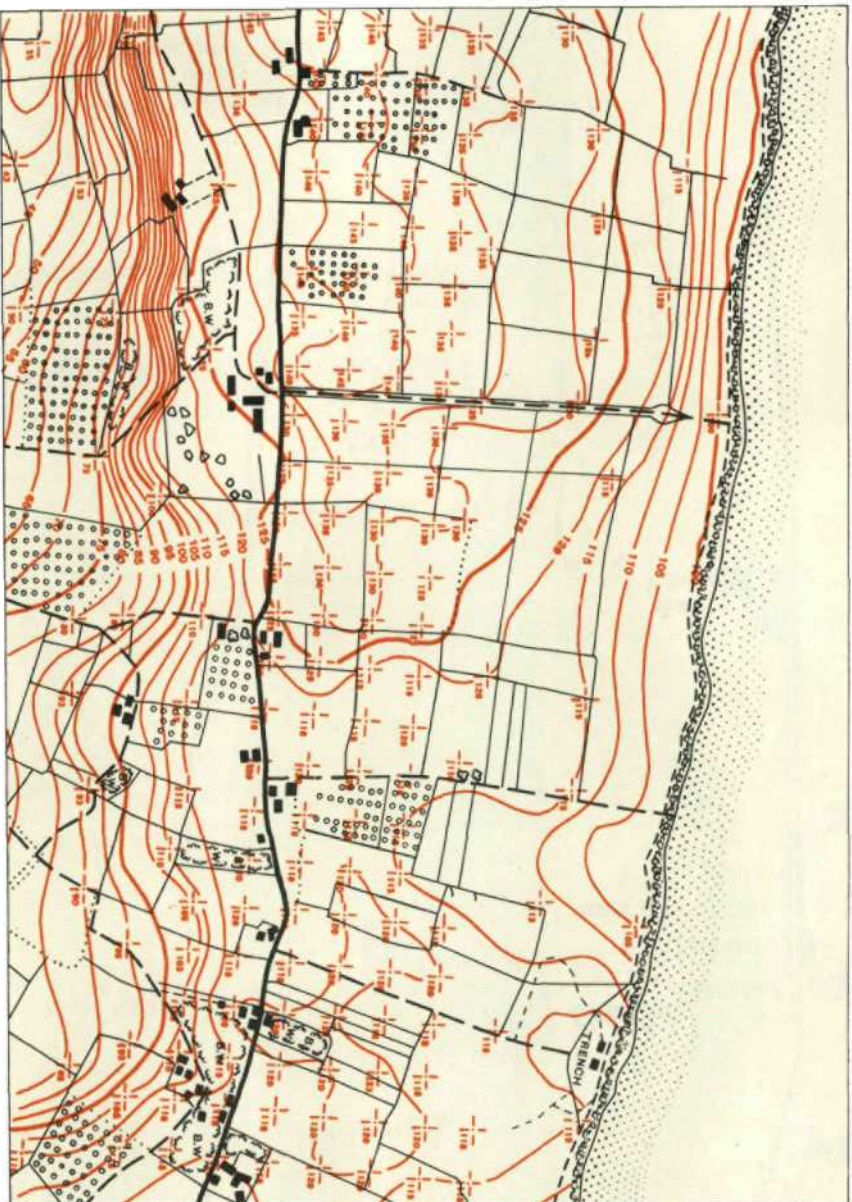


Plate 55. Airfield Reconnaissance Diagram 1 : 10,000.

Site located on sheet 6E/6 of GSGS 4250.

Compiled by 660 Engineer Battalion U.S. Army using Multiplex projectors.

Vertical control from British 1 : 50,000 maps of N. France. Air photo Sortie RB/60 Nos. 5001, 5002.

(This plate is at a reduced scale of 1 : 14,450 approx.).

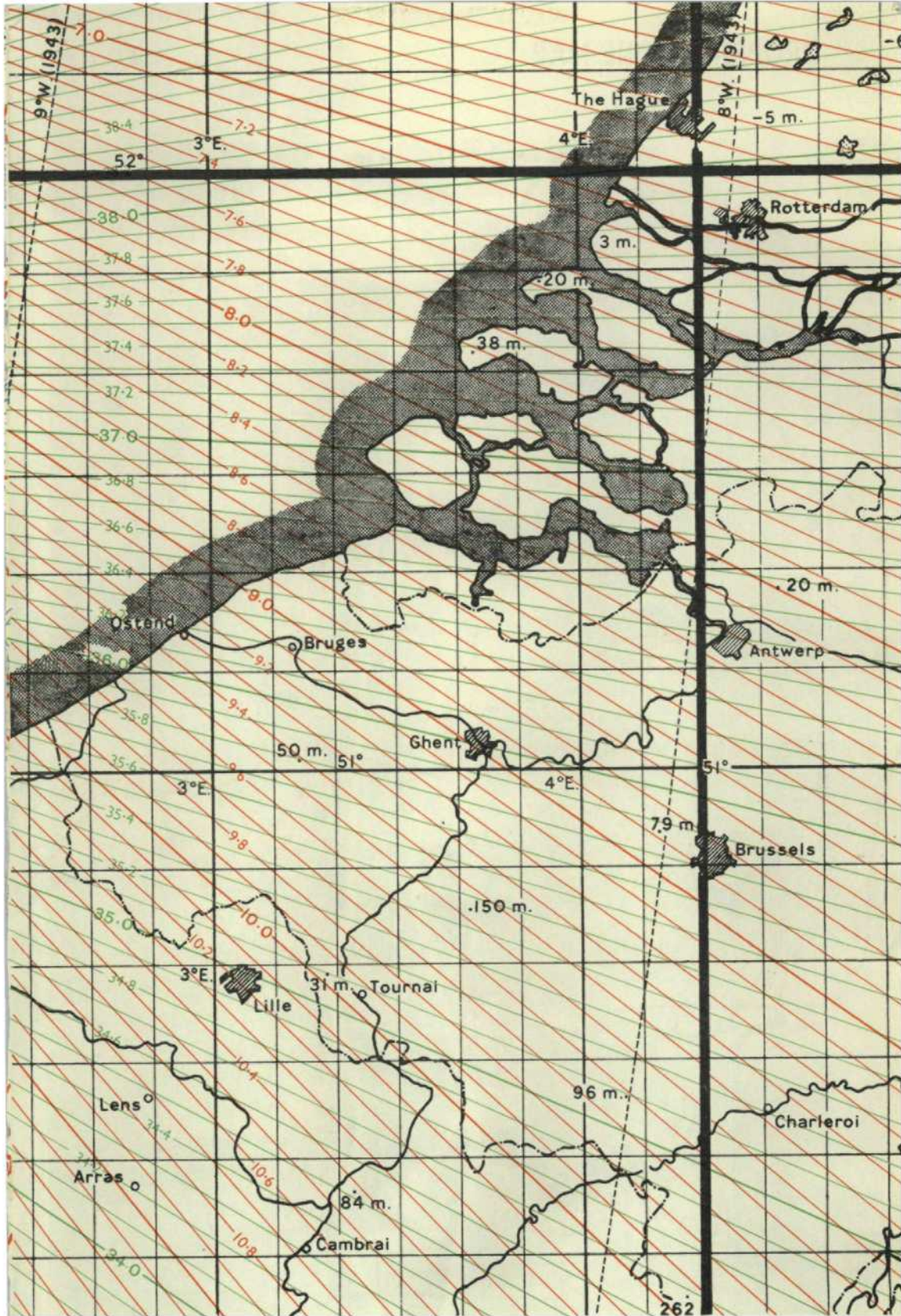


Plate 56. GSGS 4493. "Lattice" Map (Mercator Projection.)
Scale 1:1,000,000 at 56 N.

DROPPING ZONE MAP

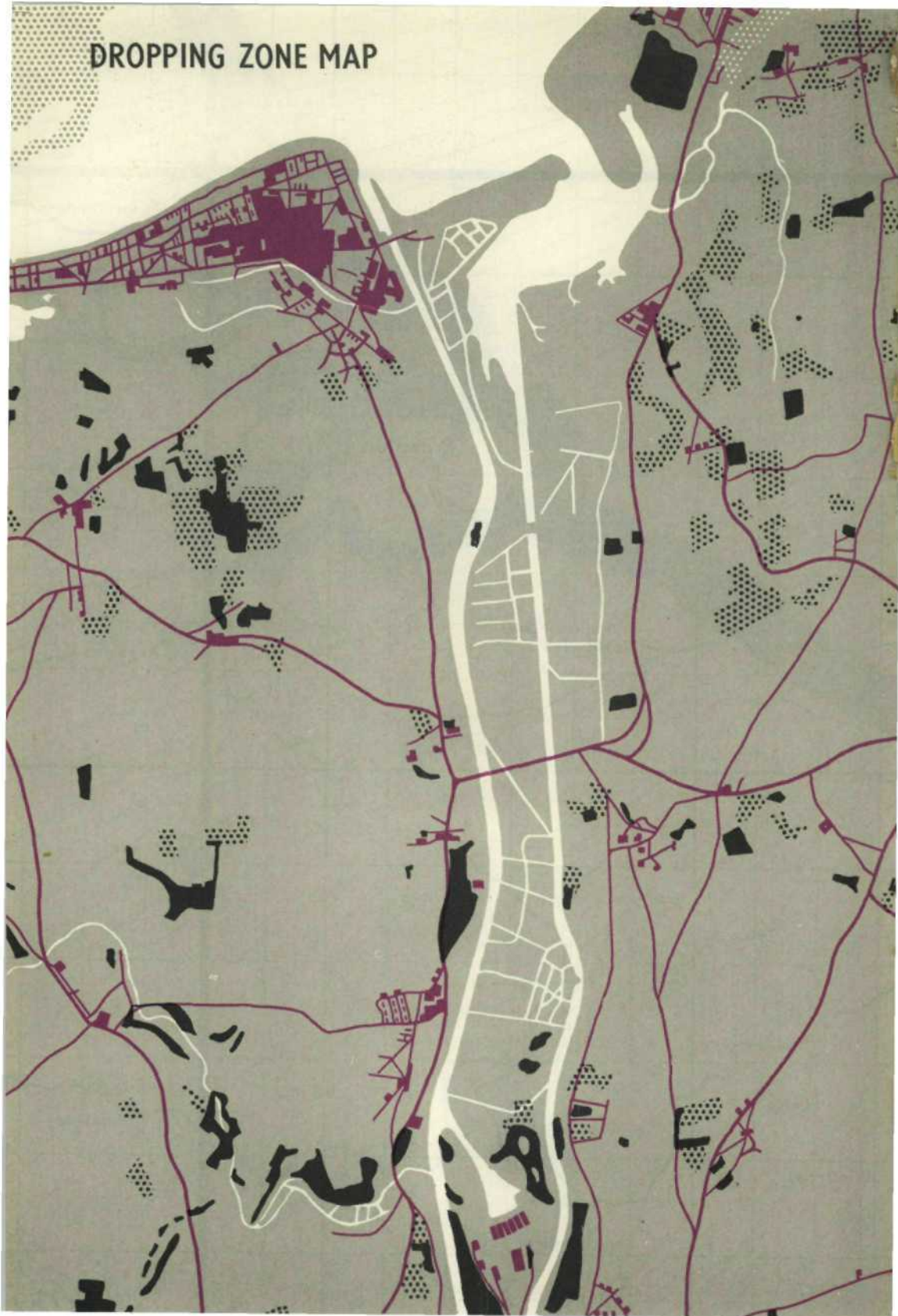


Plate 57. Dropping Zone Map. 1 : 50,000.
Used by Airborne Forces for the first Paratroop and Glider Landings in
Normandy. D. Day 6th June, 1944.