

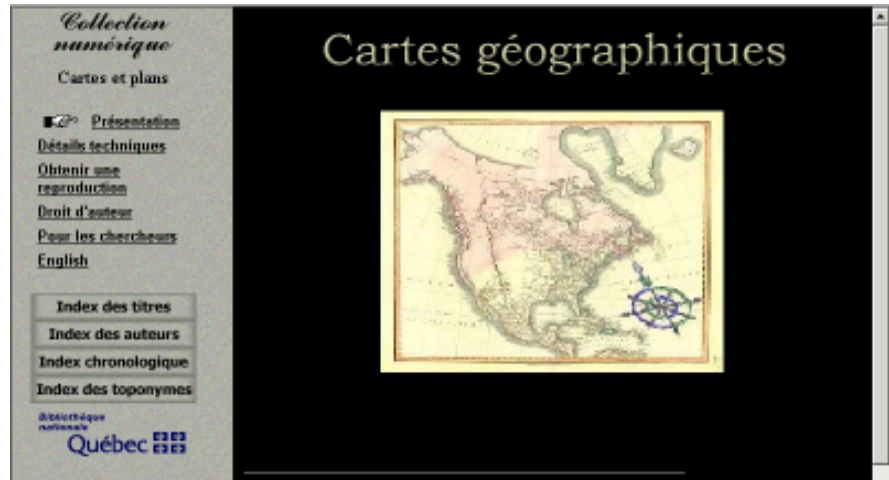


FINDING MONTREAL FIRE INSURANCE PLANS


<http://www.grandebibliotheque.qc.ca/cargeo/accueil.htm>

Go to the Bibliothèque nationale
du Québec webpage for
Cartes et plans

[http://
www.grandebibliotheque.qc.ca/
cargeo/accueil.htm](http://www.grandebibliotheque.qc.ca/cargeo/accueil.htm)

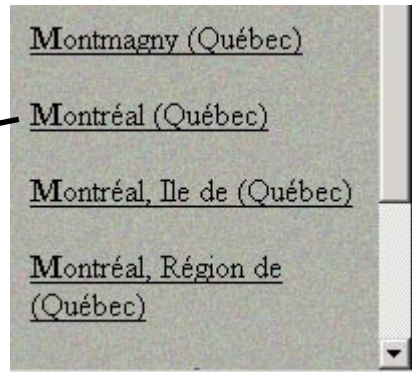


Click on the link **Index des toponymes**.




Click on **M** for Montreal.

Scroll down and click on **Montréal (Québec)**.



Montréal (Québec) (44)



1758

Jefferys, Thomas, m. 1771


Plan of the Town and Fortifications of Montreal or Ville Marie in Canada / by Thos. Jefferys [London] : the author, 1758
1 carte : coul. ; 33 x 51 cm

You will get a list of 44 digital maps of Montréal, in **chronological order**.

The list includes Goad fire insurance atlases for 1890 (Volumes I and II), 1912 (volumes I and II) and 1914 (volumes III and IV).

Scroll down the list to the year you want.

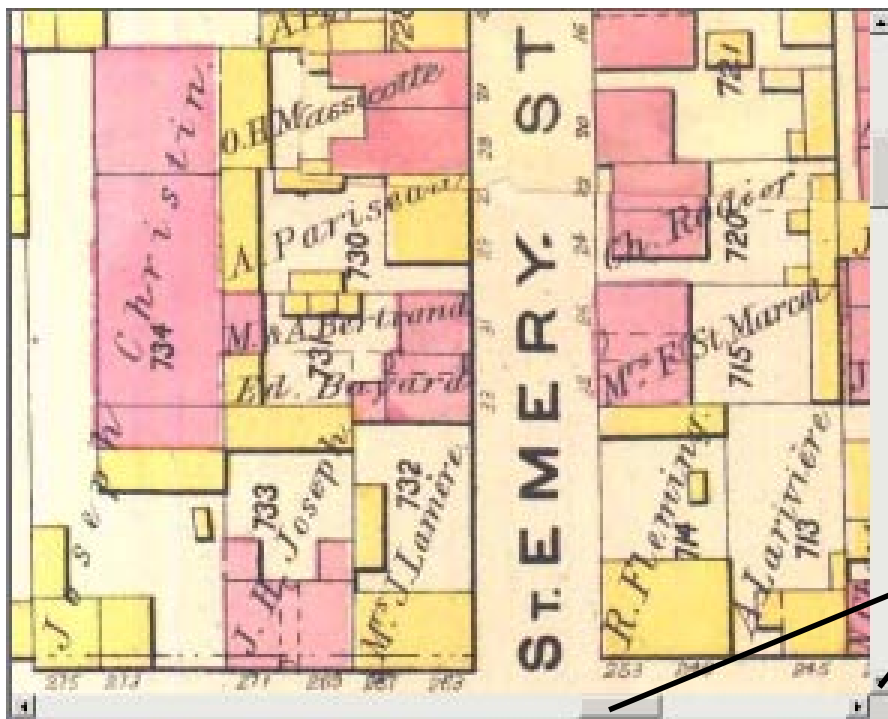
Click on the image icon to see the index for the atlas.



Click on the index map to zoom in on your area of interest.

You will see a second, more detailed index map.

Again, click on your area of interest.



This will take you to the image of the atlas plate for your area (in a new window).

There are very limited functions available to view this screen.

Use the scroll bars at the side and top to move the image to your street area.

It is not possible to print directly from the web browser.

If you wish to print an atlas plate or part of a plate, click on the image with the right mouse button. Select **Save Picture As...**

You can load the resulting image file into a graphics software to crop, or you can insert it into a word processing file to print.