

CHAPTER FIVE



WEST COAST CARTOGRAPHY - MÜLLER'S MAP AND ITS DERIVATIVES

The 18th century cartography of the west coast of North America was dominated by myth stemming from a desire for an easy route through to the Orient. The maps at the beginning of the century, by LaHontan for example, with his imaginary tribe the Gnacsitares and “ The Riviere Longue ”, apparently provided this ideal route to the west (see Kershaw I, page 270, and Entry 299 - 306). This imaginary river appears to have rapidly assumed the name “ River of the West ”, and appears on numerous maps of the period, probably influenced by Del’ Isle’s acceptance of LaHontan’s maps and his inclusion of this river on his great map of Canada first published in 1703, but then re-issued through until 1833. Other cartographers sought the route to the west from Hudson Bay, and indeed much of the early exploration of Hudson Bay was a result of this search for the Northwest Passage. This supposed Northwest Passage was included without any real evidence on one of the most apocryphal maps of the time, supposedly supported by other mythical and much earlier voyages, but this will be discussed in a later chapter.

However, following the early maps of Lahontan, both Brouchner and Müller show the “ R. de l’Ouest ” as well as the mouth of a swift flowing river, discovered by Aguilar in 1603, which also was seized on as a possible outflow from a large inland system. Müller, though, added additional information and produced the first map available in Europe that indicated the discoveries made by the Russians, with details of the existence of a large northern peninsula. This format was then copied for a number of years until finally Cook’s discoveries added further details.

ENTRY LAHONTAN. 1704 & 1709.

Map title: CARTE QUE LES GNACSITARES —
CARTE DE LA RIVIERE LONGUE —.
Ref: Kershaw v.1, p. 270, ENTRY 299, Plate 196.

ENTRY LAHONTAN. 1705 & 1706.

Map title: CARTE QUE LES GNACSITARES —
CARTE DE LA RIVIERE LONGUE —.
Ref: Kershaw v.1, p. 261, ENTRY 298, Plate 195.

ENTRY LAHONTAN. 1707-08. Second state.

Map title: CARTE QUE LES GNACSITARES —
CARTE DE LA RIVIERE LONGUE —.
Ref: Kershaw v.1, p. 270, ENTRY 300.

ENTRY LAHONTAN. 1712. Second state.

Map title: CARTE QUE LES GNACSITARES —
CARTE DE LA RIVIERE LONGUE —.
Ref: Kershaw v.1, p. 270, ENTRY 300.

ENTRY LAHONTAN. 1715. First state.
 Map title: CARTE QUE LES GNACSITARES —
 CARTE DE LA RIVIERE LONGUE —.
 Ref: Kershaw v.1, p. 271, ENTRY 304.

ENTRY LAHONTAN. Third state. 1728.
 Map title: CARTE QUE LES GNACSITARES —
 CARTE DE LA RIVIERE LONGUE —.
 Ref: Kershaw v.1, p. 270, ENTRY 301.

ENTRY LAHONTAN. Fourth state. 1739.
 Map title: CARTE QUE LES GNACSITARES —
 CARTE DE LA RIVIERE LONGUE —.
 Ref: Kershaw v.1, p. 271, ENTRY 302.

ENTRY LAHONTAN. 1735.
 Map title: A Map of ye LONG RIVER —.
 Ref: Kershaw v.1, p. 271, ENTRY 306, Plate 199.

ENTRY LAHONTAN. Second state. 1741.
 Map title: CARTE QUE LES GNACSITARES —
 CARTE DE LA RIVIERE LONGUE —.
 Ref: Kershaw v.1, p. 271, ENTRY 305, Plate 198.

ENTRY 1110. ISAAC BROUCHNER. 1749.
Plate: 867.

Map title: **CARTE MARINE entre CALIFORNIE et une Partie de L'ASIE, la plus Orientale 1749**

Map size: 44 x 51.8 cm.

Published in: **Nouvelle Atlas de Marine Composé d'une carte Générale et des cartes particulières** —. Berlin 1749.

NMC 14044; LC G1059.B7 174 9 Vault.

Ref: LC Phillips 612.

ENTRY 1111. BUACHE. 1753-4.

Plate: 868.

Map title: **CARTE PHYSIQUE / des Terres / les plus élevés de la / Partie Occidentale / du CANADA. / ... / Dressée par Philippe Buache..**

Map size: 23.2 x 33.8 cm.

Published in: **Considerations Géographiques et Physiques sur les Nouvelles Découvertes au Nord de la Grande Mer...** Par Philippe Buache, Premier Géographe de Sa Majesté & de l'Académie Royale des Sciences...A Paris...MDCCLII; and in: **Exposé des Découvertes au Nord de la Grande Mer** — — Presente au Roy le 2. Septembre 1753 —. par Philippe Buache, —

LC G 2860 .B9 1755 Vault; BN G 5571, BN Res. G 1268, BN Ge FF 8734-8735; NMC 13295.

Ref: Warkentin & Ruggles 1970, p. 72, #'s 24 & 25; Dépôt des Cartes et Plans de la Marine Service Hydrographique, Bibliothèque, 4044B, No. 16; LC Phillips 3342.

“ Page 146 ” is engraved in the top right corner, outside the neat-line, and “ *Delahaye l'Ainé Sculpsit* ” at the bottom left. Inside the neat-line below the cartouche is a large block of text titled “ *REMARQUES* . ”.

The two original sketches by Cree Indians Auchagach Tacchigis, La Marteblanche and others in 1728-29, were redrawn and communicated to Paris, and presumably were the original source of the information Buache incorporated into this map. Guillaume Del'Isle had used the same information in a manuscript map in 1730 (see Warkentin & Ruggles 1970, p. 58, # 23) and Bellin also published the same western canoe route in his map of North America, published in Charlevoix's **Histoire et Description de la Nouvelle France**, Paris 1744 (see Warkentin & Ruggles 1970, p. 74, # 26). The map by Buache, however, also incorporates the later information provided by the La Vérendrye expedition, with Lake Winnipeg (Lac Bourbon) appearing with three segments and “ Lac des prairies ” with two. (see Warkentin & Ruggles 1970, p. 84, # 31).

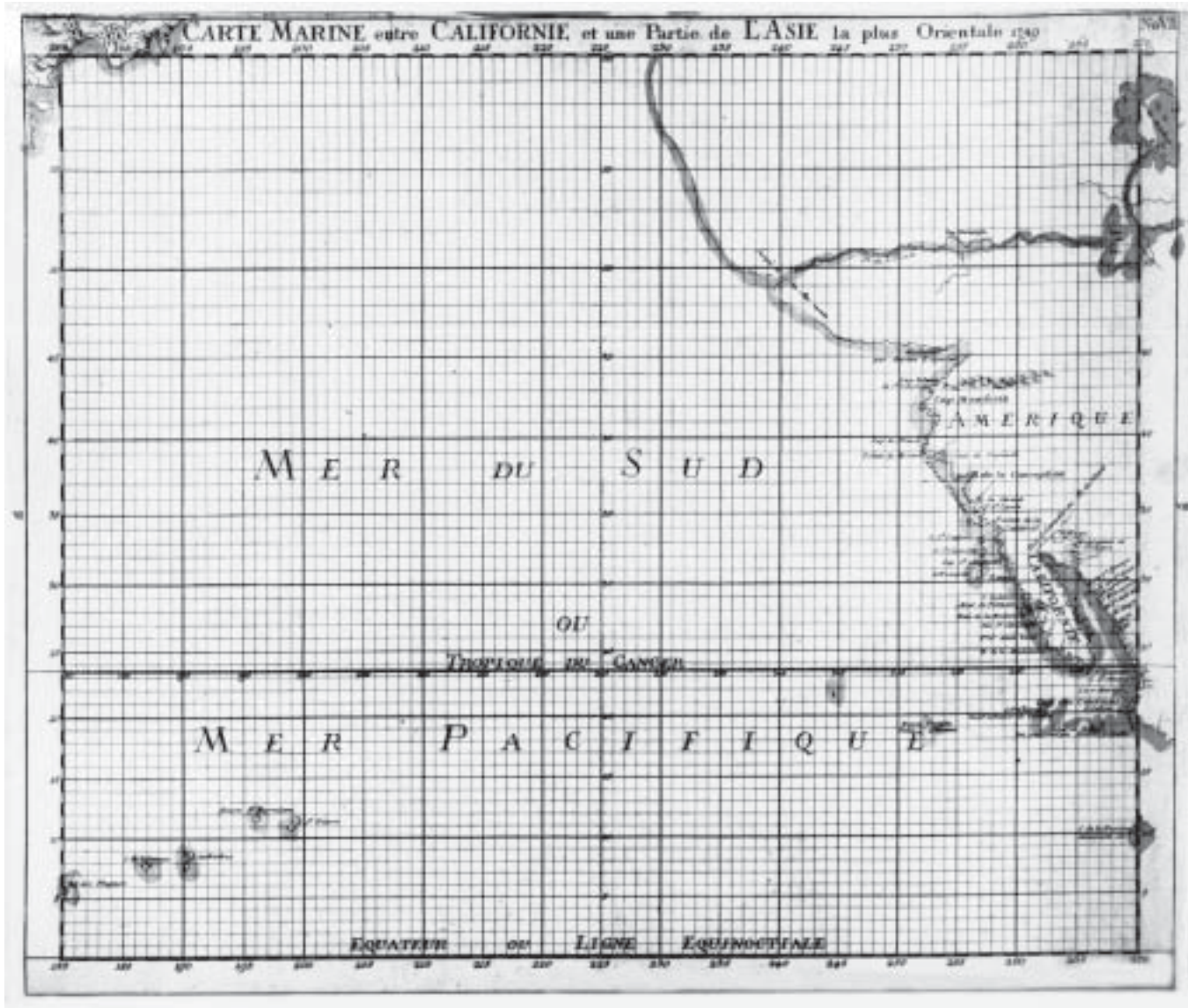


Plate 867. Brouchner's map of the west coast with the mythical “River of the West”. Entry 1110.

(Courtesy of the Library of Congress).

ENTRY 1112. MÜLLER. 1754. First state.

Plate: 869.

Map title: **NOUVELLE CARTE / DES DECOUVERTES FAITES PAR DES / VAISSEAUX RUSSES AUX CÔTES INCONNUES / DE L'AMERIQUE SEPTENTRIONALE AVEC LES / — / A S'. Petersbourg a l'Academie Imperiale / des Sciences 1754.**

Map size: 46 x 63.3 cm.

Published in: **Lettre d'un Officier de la Marine Rusienne** —. Berlin, 1753.

BL 980.(23); Yale *23 1754A.

Ref: Imago Mundi III p. 87-99; Wagner 1933; Verner & Stuart-Stubbs 1979, # 38 p. 272; Falk 1983.

Müller was an historian and geographer who had worked at The Russian Academy of Sciences and had met Del'Isle during his visit there. The Russians were somewhat annoyed at the arrogance of Del'Isle who tried to claim credit for some of Russian discoveries. Del'Isle incorporated this Russian information on his own map, along with the supposed discoveries of Admiral De Fonte. Müller refuted the Del'Isle - Bauche De Fonte myths and seriously challenged Del'Isle's integrity. He published this map of the actual Russian discoveries, which subsequently served as a model for numerous other derivatives over the next few decades.



Plate 868. Buache's map of the canoe route between Lake Superior and Lake Winnipeg. This information came from Cree Indians, together with a sketch from which Buache probably derived his map. Entry 1111.

(Courtesy of the Library of Congress).



ENTRY 1113. MÜLLER. 1758. Second state.
 Map title: **NOUVELLE CARTE / DES DECOUVERTES FAITES PAR DES / VAISSEAUX RUSSIENS AUX CÔTES INCONNUES / DE L'AMERIQUE SEPTENTRIONALE AVEC LES / — / A S'. Petersburg a l'Academie Imperiale / des Sciences 1758.**

Map size: 45.6 x 63.3 cm.

NMC 6914; BLC.21.e.1(2), K.118.55, 69917 (39).

Ref: Imago Mundi III p. 87-99; Wagner 1933;

Fite & Freman, p. 198.; Verner & Stuart-Stubbs

1979, p. 272; Falk 1983.

Apart from the date change in the cartouche and the spelling of “RUSSIENS” there are small changes in the plate notably the addition of “I. de Kopai” and “I. de Toumannoi”.

ENTRY 1114. MÜLLER. 1773. Third state. Plate: 870.

Map title: **NOUVELLE CARTE / DES DECOUVERTES FAITES PAR DES / VAISSEAUX RUSSIENS AUX CÔTES INCONNUES / DE L'AMERIQUE SEPTENTRIONALE AVEC LES / — / A S'. Petersburg a l'Academie Imperiale / des Sciences 1773.**

Map size: 45.6 x 63.3 cm.

NMC 26093; BL 980.(24); Yale *23 1773.

Ref: Imago Mundi III p. 87-99; Wagner; Verner & Stuart-Stubbs 1979, p. 272; Falk 1983.

Apart from the date change there are numerous other small changes. The most obvious are “AMERIQUE SEPTEN- / TRIONALE” and the erasure of the tip of Alaska with the explanatory note.



Plate 869. Müller's map of the west coast, still with the mythical "River of the West", but now with the recent Russian discoveries further north. Entry 1112.

(Courtesy of Yale University MapLibrary).



ENTRY 1115. PRÉVOST. 1758.

Plate: 871.

Map title: **CARTE REDUITE DES PARTIES / SEPTENTRIONALES DU GLOBE, / Situées, / ENTRE L'ASIE ET L'AMERIQUE / Pour fervir a l'Histoire Generale des Voyages / Par M. Bellin Ing^r de la Marine 1758.**

Map size: 20.8 x 34.4 cm.

Published in: **Histoire Générale des Voyages** —. Paris Didot 1756-1789 v. XV, p. 155, No. 4. BN G 6066; NMC B / 1-4000 / 1758.

Engraved bottom left is “*Tome XV.*” and bottom right, “*N^o. 4.*”.

ENTRY 1116. BELLIN-SCHWABE 1758.

Plate : 872.

Map title: **ZUSAMMEN GEZOGENE KARTE VON DEN / NORDLICHEN THEILEN DER ERD-KUGEL / zwifchen / ASIEN UND AMERICA / Zur allgemeinen Hiftorie der Reifen / --- / --- 1758.**

Map size: 20.5 x 35 cm.

Published in: **Allgemeine Historie des Reisen zu Wasser unde Lande.** Arkstee & Merkus, edited by Schwabe Leipzig 1758 v.17.

Georgia University Library MFC Z 1201.S45 A 49945.

Engraved outside the neat-line, top right, is “*N^o. 4.*” and below bottom right, is “*Tom 17 B.*”.

The map is copied closely from Prévost.

ENTRY 1117. BELLIN-HARREVELT. 1777.

Plate: 873.

Map title: **CARTE REDUITE DES PARTIES / SEPTENTRIONALES DU GLOBE, / Situées / ENTRE L'ASIE ET L'AMERIQUE / Pour fervir à l'Histoire Générale des Voyages. /Par M. Bellin Ing^r de la Marine.**

Map size: 20.5 x 34.1 cm.

Published in: **Histoire Générale des Voyages**,—. A Amsterdam, E. van Harrevelt & D. J. Chaguion. MDCCLXXVII.

NMC 116804; National Library of Canada G160 H58 1747 v. 22 Reserve.

Engraved in the top right corner, outside the neat-line, is “*Tom. XXII.*”, and bottom centre “*A Krevelt, fculps. Amsteld. 1777.*”.



Plate 870. The third state of Müller's map of the west coast, still with the mythical river, and with considerable changes to the previous provisional coastal outline of Alaska. Entry 1114.

(Courtesy of the National Archives of Canada).

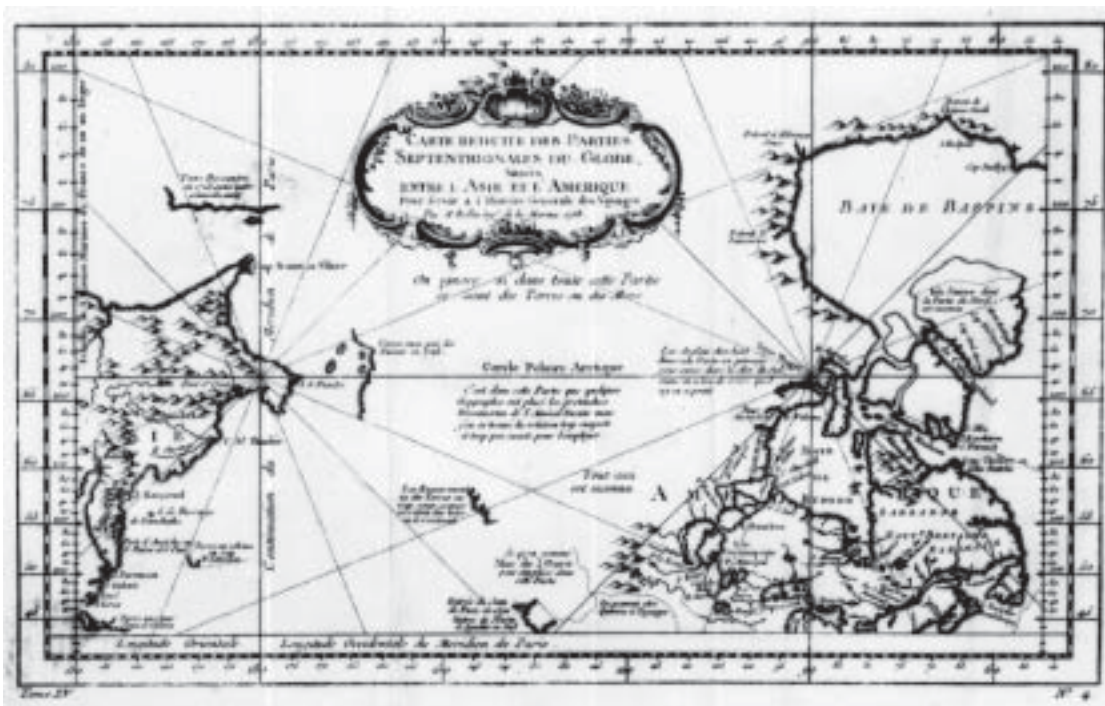


Plate 871. The west coast of North America published by Prévost in 1758. Entry 1115.

(Courtesy of the National Archives of Canada).

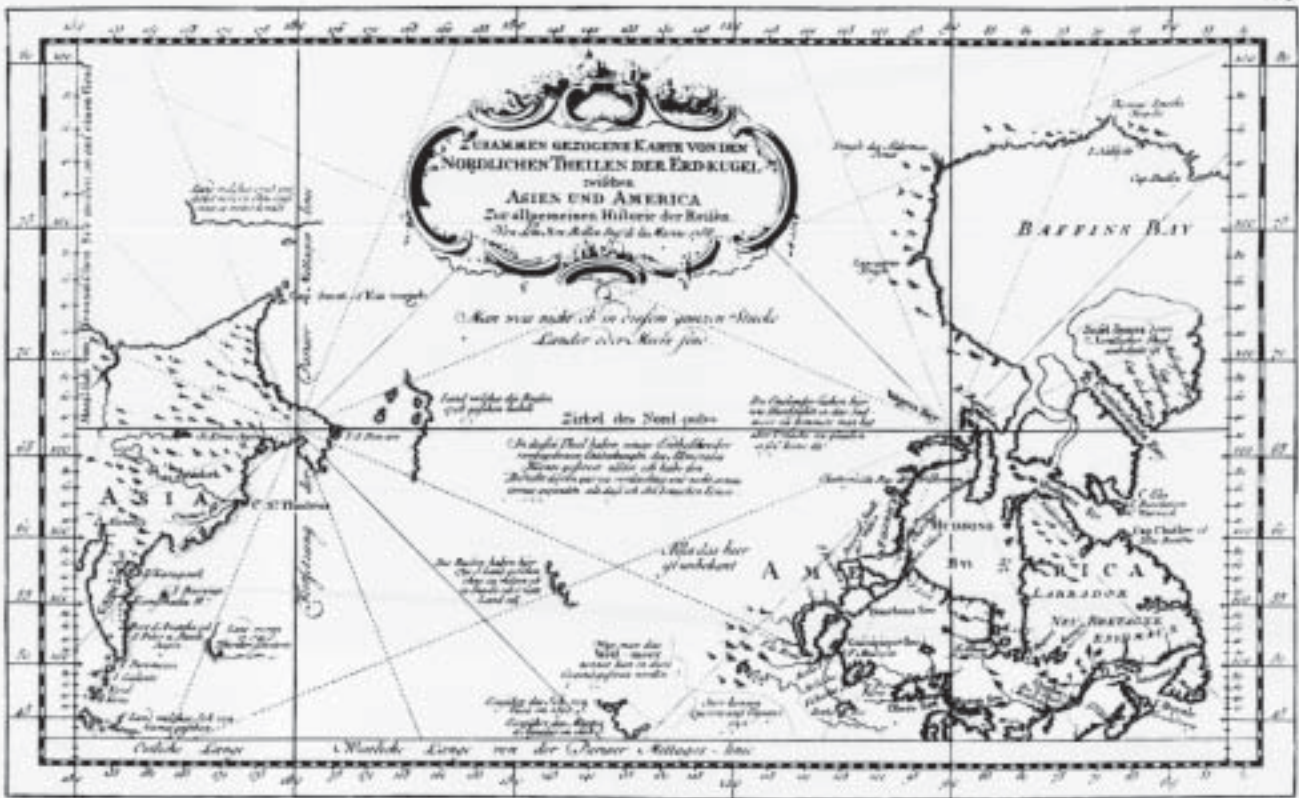


Plate 872. The west coast of North America published in the Schwabe edition of Prévost in 1758.

Entry 1116. (Courtesy of Georgia University Library).

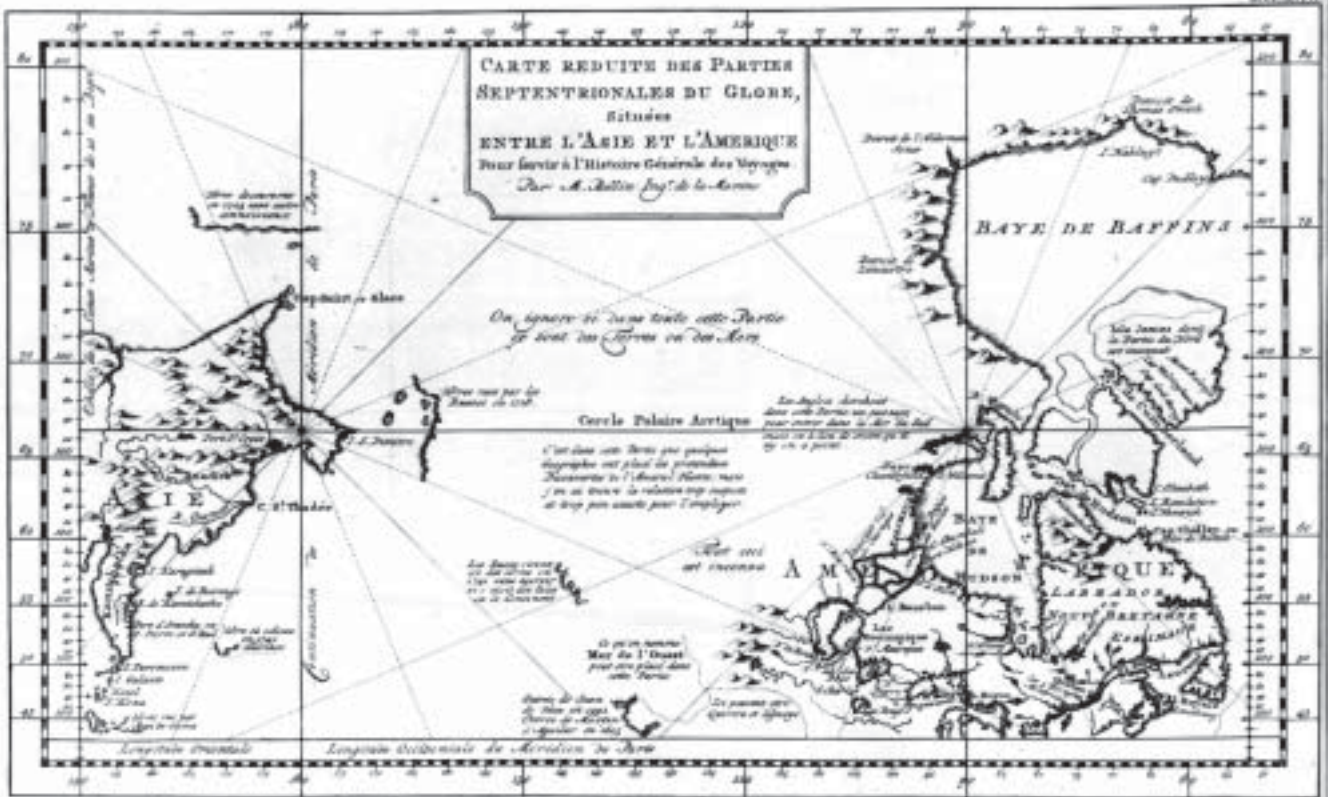


Plate 873. The west coast of North America published in the Harrelvelt edition of Prévost in 1777.

Entry 1117. (Courtesy of the National Library of Canada).

ENTRY 1118. BELLIN. 1764.

Plate: 874.

Map title: **CARTE RÉDUITE / DES DÉCOUVERTES / DES RUSSES. / Entre l'Asie et l'Amérique / —**

Map size: 19.8 x 28.9 cm.

Published in: **Le Petit Atlas Maritime —**, 1764 v. 3.

LC G1059 .B45 1764 Vol # 3 Vault.

Ref: LC Phillips 3508.

ENTRY 1119. JEFFERYS. 1761. First state.

Map title: **A MAP / of the / DISCOVERIES made by the RUSSIANS / on the / North West Coast of AMERICA. / Published by the Royal Academy of Sciences at Petersburg. / Thomas Jefferys LONDON, 1761**

Map size: 45.4 x 62.3 cm.

Published in: **Voyages from Asia to America For Completing the Discoveries of the North West Coast of America —**. London 1761.

Ref: Wagner # 597; Falk 1761-3.



Plate 874. The west coast of North America published in the Bellin's **Petit Atlas Maritime** in 1764. Entry 1118. (Courtesy of the Library of Congress).



Plate 875. The second state of Jefferys map of the west coast of North America . Entry 1120.

(Courtesy of the National Library of Canada).

ENTRY 1120. JEFFERYS. [1764]. **Second state.**

Plate 875.

Map title: **A MAP / of the / DISCOVERIES made by the RUSSIANS / on the / North West Coast of AMERICA. / Published by the Royal Academy of Sciences at Petersburg. / LONDON / Republished by Thomas Jefferys Geographer / to his MAJESTY.**

Map size: 45.4 x 62.3 cm.

Published in: **Voyages from Asia to America For Completing the Discoveries of the North West Coast of America — .** London 1761. 2nd Edition 1764. and in: **A General Topography of North America.** London 1768.

NMC14090; BL 566.h.4. (3); UBC NW G680 M9; National Library Canada G680 M8 1764 fol Reserve; LC G1105 .J4 1768 Vault; Clements Library F 1764 Mü.

Ref: Verner & Stuart-Stubbs 1979, p. 253; Falk 1983.

The only difference appears to be the change in the cartouche.

ENTRY 1121. LONDON MAGAZINE. 1764.

Plate: 876.

Map title: **A New MAP of the / North East Coast / of ASIA, and / North West Coast of / AMERICA, / with the late / Russian Discoveries.**

Map size: 16.9 x 22.8 cm.

Published in: **London Magazine.** v. 33, May, 1764.

NMC 6916.

Ref: Jolly LOND-237, p. 280; Falk 1983.

Engraved top centre is “For the London Magazine.”.



Plate 876. Map of the west coast of North America published in the **London Magazine** in 1764 .
Entry 1121. (Courtesy of the National Archives of Canada).

ENTRY 1122. ENGEL. 1765. First state.

Plate: 877.

Map title: *CARTE / De la partie Septentrionale et / Occidentale de l'Amérique / d'après les relations les plus récentes / dressées en 1764. / par Mr. ****

Map size: 48.5 x 73.8 cm.

Published in: **Mémoires et Observations Géographiques.** par mr. ***[Samuel Engel] Lausanne, 1765.

& in: **Geographische und Kraitische Nachriften und Unmerfungen über die Lage der nordlichen Gegenden von Asien und America** —. Leipzig 1772

& left over stock in: **Neuer Versuch über die Lage der nördlichen Gegenden von Asia und America** —. Basel 1777.

National Library of Canada G606 E53 RES, C. G606 E53 RES c2; Beinecke Zc70 765e & Beinecke Zc70 777e.

Engraved outside the neat-line, bottom left, is “*M. Iaquier. delin.*” and bottom right “*Gravé par I. A. Chovin*”.

ENTRY 1123. ENGEL. 1779. Second state.

Map title: *CARTE / De la partie Septentrionale et / Occidentale de l'Amérique / d'après les relations les plus récentes / dressées en 1764. / par M*

Map size: 48.5 x 73.8 cm.

Published in: **Extraits Raisonnés des Voyages faits dans les parties septentrionales de l'Asie et de l'Amérique** — Lausanne 1779.

Beinecke Zc70 765 eb.

In addition to the title change, many other minor changes have been made which presumably also results in the change made, lower left, outside the border to “*M. Iaquier. delin*”. ACADIE changes to ACADIES; the text at the top of Hudson Bay is moved left, to the mainland; “LAC SUBERIEUR” changes to “LAC SUPERIEUR”; “Riv. Bourbou” changes to “Riv. Bourbon” etc.

ENTRY 1124. SCHENK- REY. 1766.

Plate : 878.

Map title: **NOUVELLE CARTE / DES DECOUVERTES FAITES PAR DES / VAISSEAUX RUSSIENS AUX CÔTES INCONNUES / DE L'AMERIQUE SEPTENTRIONALE AVEC LES / — / A S^r. Petersbourg a l'Acadamie Impériale / des Sciences 1758.**

Map size: 44.8 x 63.1 cm.

Published in: Müller. **Voyages et Decouvertes Faits par les Russes** —. Vol II. A Amsterdam: Chez Marc-Michel Rey, 1766.

UBC HR G680 M94; National Library of Canada G680 M814 Reserve v.1; Clements Library 7-O-13.

Ref: Wagner 1937, # 615; Falk 1983.

Engraved below the centre neat-line, is “ A AMSTERDAM chez MARC MICHEL REY, MDCCLXVI” and bottom left “ L Schenk, Jansz. sculpsit 1765 ”.

ENTRY 1125. BELLIN. [1766]? ca. 1784

First state.

Plate: 879.

Map title: **CARTE RÉDUITE DE / L'OCEAN SEPTENTRIONAL / compris entre l'Asie et l'Amerique / ... / Par le S^r. Bellin / ... / 1766.**

Map size: 55.7 x 84.7 cm.

Published in: **Hydrographie Française.** / ... / Par ordre des Ministres de la Marine, depuis 1737 jusques en 1772, Par feu M. Bellin, Ingénieur Hydrographe de Dépot et autres.

BN Ge CC 1201; NMC 18553; Yale *23 1766 A.

Ref: Wagner 1937, #610; Falk 1983.

In this first state there is no page number, price or “Depot de la Marine” stamp engraved anywhere.

ENTRY 1126. BELLIN. [1766] ca. 1784.

Second state.

Map title: **CARTE RÉDUITE DE / L'OCEAN SEPTENTRIONAL / compris entre l'Asie et l'Amerique / ... / Par le S^r. Bellin / ... / 1766.**

Map size: 55.7 x 84.7 cm.

Published in: **Hydrographie Française.** / ... / Par ordre des Ministres de la Marine, depuis 1737 jusques en 1772, Par feu M. Bellin, Ingénieur Hydrographe de Dépot et autres.

BN Ge CC 1462; NMC 27770.

Outside the neat-line, engraved in the top right hand corner, is “ N^o. 99 ”; in the bottom left corner there is a Depot de la Marine stamp with fleurs-de-lis, and just outside the neat-line, is the price “ Prix trente Sols.”.

ENTRY 1127. BELLIN. [1766] ca. 1784.

Third state.

Map title: **CARTE RÉDUITE DE / L'OCEAN SEPTENTRIONAL / compris entre l'Asie et l'Amerique / ... / Par le S^r. Bellin / ... / 1766.**

Map size: 55.7 x 84.7 cm.

Published in: **Hydrographie Française.** / ... / Par ordre des Ministres de la Marine, depuis 1737 jusques en 1772, Par feu M. Bellin, Ingénieur Hydrographe de Dépot et autres.

BN Ge CC 1205; A / 1-4000 / 1766; Yale *23 179SA.

Outside the neat-line, engraved in the top right hand corner, is “ N^o. 99,”. Engraved in the bottom left corner, is a Depot de la Marine stamp without fleurs-de-lis but with “ R. ” & “ F. ” either side of the anchor. In the bottom left corner, just outside the neat-line, is the price “ Prix. Cinquante Sols.”.

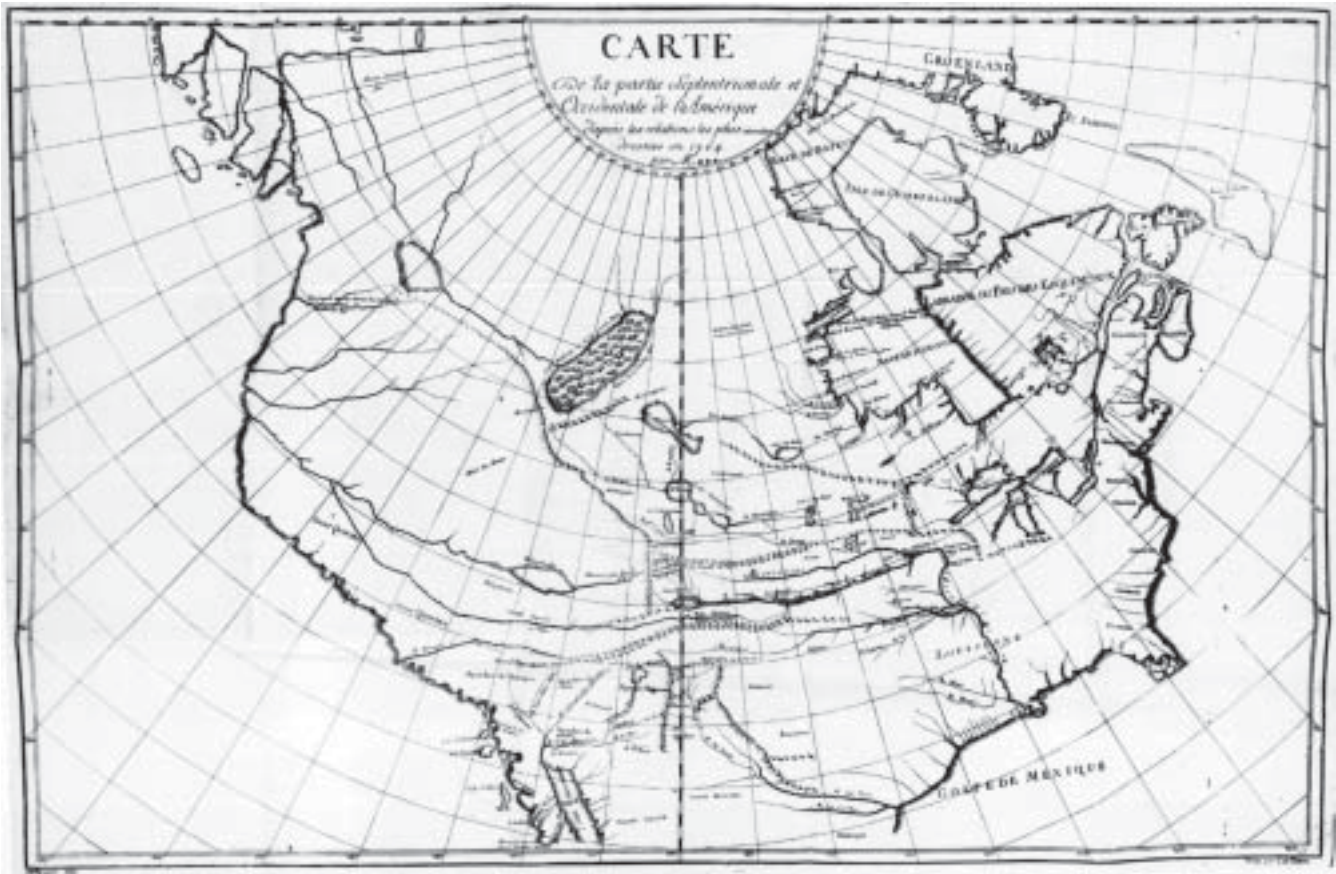


Plate 877. The first state of Engel's map of North America with west coast details, published in 1765.
Entry 1122. (Courtesy of the National Library of Canada).

ENTRY 1128. BOWLES. 1771. First state.
Plate: 880.
 Map title: **A MAP / of the / DISCOVERIES made by the RUSSIANS / on the / North West Coast of AMERICA / Published by the Royal Academy of Sciences at Petersburg / LONDON. / Printed for Carington Bowles, Map and Printseller, N^o. 69 in S^t. Pauls / Church-Yard. / Publish'd 1st. Jan^y. 1771**
 Map size: 44.9 x 61.2 cm.
 Published in: ?separately
 NMC 10130; BL 69917.(110.); Yale *23 1771.
 Ref: John Goss. (1990), p. 142; Verner & Stuart-Stubbs 1979, p. 274; Falk 1983.

ENTRY 1129. BOWLES-PALAIRET. 1755-1771. Second state.
 Map title: **A MAP / of the / DISCOVERIES made by the RUSSIANS / on the / North West Coast of AMERICA / Published by the Royal Academy of Sciences at Petersburg / LONDON. / Printed for Carington Bowles, Map and Printseller, N^o. 69 in S^t. Pauls / Church-Yard**
 Map size: 44.9 x 61.2 cm.
 Published in: **Palairret & Others Collection of Maps.** London C. Bowles and J. Bowles
 LC G1015 .P23 1771 Vault; NMC 6917; Yale *23 1772B.
 Ref: John Goss. (1990), p. 142; Verner & Stuart-Stubbs 1979, p. 274; Falk 1983; LC Phillips 4290.

The only difference appears to be the removal of the date in the cartouche.



Plate 878. The Schenk-Rey map of west coast detail, which was published in 1766. Entry 1124.

(Courtesy of the National Library of Canada).

ENTRY 1130. BOWLES. 1775-80. **Third state**
 Map title: **BOWLES's / NEW POCKET MAP
 OF THE / DISCOVERIES** made by the
**RUSSIANS / on the / North West Coast of
 AMERICA / Published by the Royal Academy
 of Sciences at Petersburg / Printed for the
 Proprietor CARINGTON BOWLES, / N^o. 69
 in S^t. Pauls Church Yard. / LONDON**

Map size: 44.9 x 61.2 cm.

Published in: **Bowles's Universal Atlas** —.
 [London 1775-1780, 1794-98].

NMC 8621; BL, I TAB 14; LC G1015 ,P23
 1780, 1794 Vault; Yale *23 1780A.

Ref: Verner & Stuart-Stubbs 1979, p. 274; Falk
 1983; LC Phillips 5988.

ENTRY 1131. ANON. [1773].

Plate: 881.

Map title: [Karta Predstavliaiushia Izobreteniia
 Rossiiskimi Moreplavateliami na Svernoi chasti
 Ameriki Sochinenia pri Imper. Akademii Nauk
 { St. Petersburg, 1773}]

Map size: 46 x 64 cm.

Published in: unknown

Carter Brown Cabinet C1773.1.

Ref: Verner & Stuart-Stubbs 1979, # 38, p. 275.

There does not appear to be any changes to the
 plate other than the changes in the title-cartouche.



Plate 879. Bellin's great map of Canada with good west coast detail. This is the first state of the map that was first published in 1766 and again in 1784. Two other states of the map have been identified.

Entry 1125. (Courtesy of the National Archives of Canada).



ENTRY 1132. SAYER. 1775.

Plate: 882.

Map title: *THE / RUSSIAN DISCOVERIES, / from the MAP / PUBLISHED / by the IMPERIAL ACADEMY of S^T. PETERSBURG. / LONDON, Printed for ROB^T. SAYER, Map & Printfeller N^o. 53 in Fleet Street. / Published as the Act directs March 2^d. 1775*

Map size: 45.1 x 61 cm.

Published in: **The American Atlas** —. London Sayer & Bennett, 1775; 1776; 1777, 1778

LC G1100 .J4 1775, 1777, 1778, 1780 Vault map # 1.; NMC 14116; BL 31.e.11; Clements Library 2-M-5.

Ref: Wagner 1937, # 650; LC Phillips 1166.

ENTRY 1133. VAUGONDY. 1779.

Plate: 883.

Map title: *CARTE des parties nord et ouest de L'AMÉRIQUE / Dressée d'après les relations les plus authentiques / par M...en 1764 / Nouvelle édition réduite par M. De Vaugondy / en 1772.*

Map size: 29.3 x 37.6 cm.

Published in: **Recueil de 10 cartes**. Didier. 1779.

LC G1015 .R56 1779 Vault.

Ref: Phillips 1195.

Engraved, top right, outside the border is “*Suppl. 1^{re}. Carte.*”.



Plate 880. This is the first state of the map by Bowles that was first published in 1771. Entry 1128.
(Courtesy of the National Archives of Canada).



Plate 881. This anonymous Russian map with its truncated format was published in 1773. Entry 1131. (Courtesy of the Carter Brown Library).

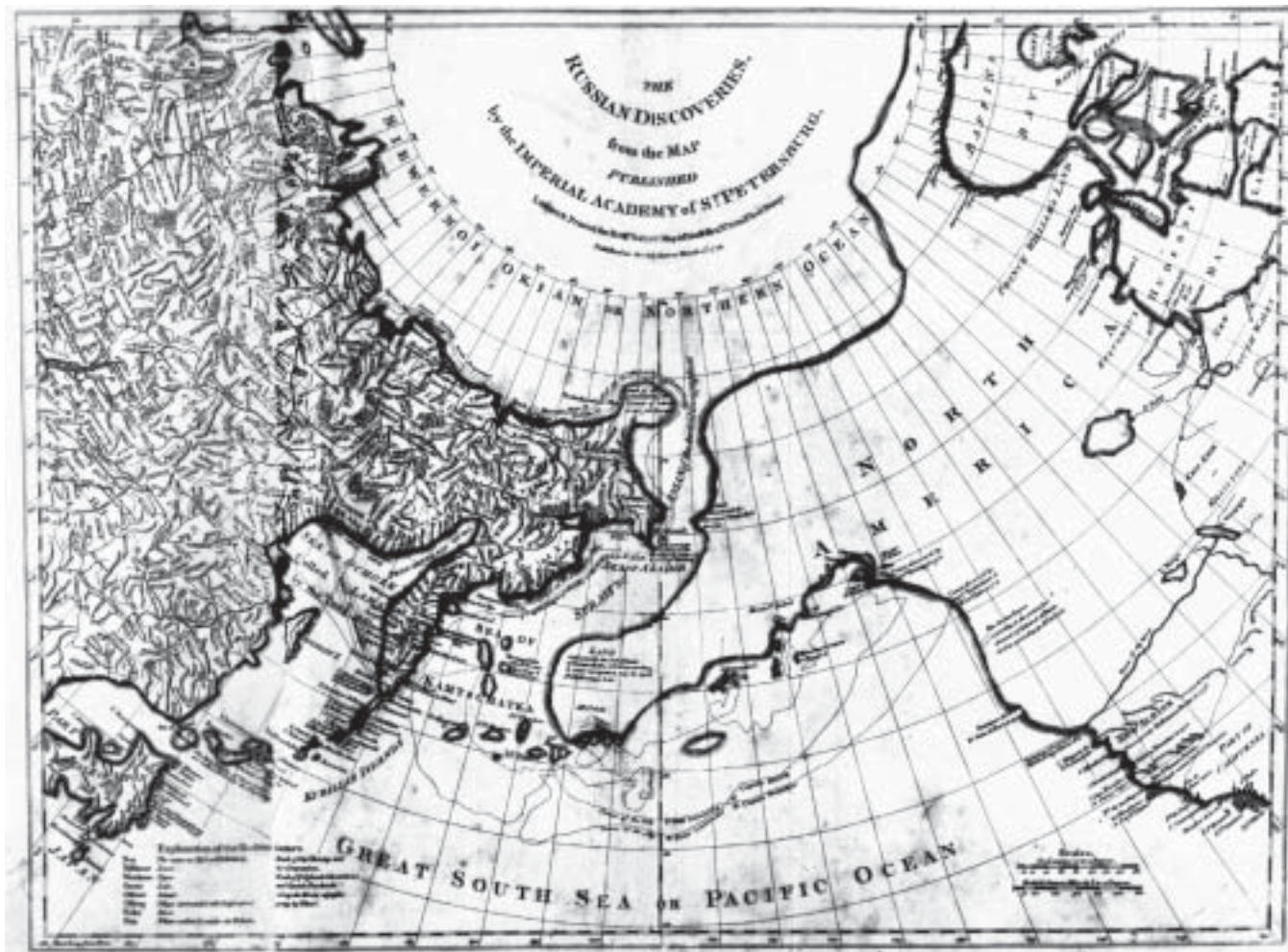


Plate 882. This is the Robert Sayer map with west coast detail that was first published in the **American Atlas** in 1775. Entry 1132. (Courtesy of the National Library of Canada).



Plate 883. This map of North America with west coast detail was published by Vaugondy in **Recueil de 10 cartes** in 1779. Entry 1133. (Courtesy of the Library of Congress).