

CHAPTER THREE



QUEBEC CITY

ENTRY 1046. BELLIN. 1742. First state.

Plate: 805.

Map title: **PLAN DU BASSIN DE / QUEBEC / ET DE SES ENVIRONS / Par N.B. Ingénieur de la Marine. 1742.**

Map size: 19.6 x 28.1 cm.

Published in: Source unknown

BL 70709(1).

“*Dheulland Sculp.*” is engraved in the bottom right corner, outside the neat-line, but there is no sequence number along the left-hand neat-line.

ENTRY 1047. BELLIN. 1744. Second state.

Plate: 806.

Map title: **PLAN DU BASSIN DE / QUEBEC / ET DE SES ENVIRONS / Par N.B. Ingénieur de la Marine. 1744.**

Map size: 19.6 x 28.1 cm.

Published in: **Histoire et Description Generale de la Nouvelle France** — Tome Premier A Paris, Chez Rolin— M.DCC.XLIV. Pierre-François-Xavier de Charlevoix.

NMC 2715., BN 8^o Ed. P.Angrand.778-780, BN 40 Ed. Lk₁₂ 762 D; BN du Q, G 3454 Q4 1744 B4, RES AD 46.

Ref: BN du Q # 276.

“*Dheulland Sculp.*” is engraved in the bottom right corner, outside the neat-line, and there is a sequence number 14 along the left-hand neat-line. There are some changes to the plate with “*les Recolets*” changed to “*l’Hôpital Général*” and “*Chapelle*” adjacent to the neat-line being deleted.

ENTRY 1048. BELLIN. 1744. First state.

Plate: 807.

Map title: **Plan de la Ville de / QUEBEC**

Map size: 19.6 x 28.1 cm.

Published in: **Histoire et Description Generale de la Nouvelle France** — Tome Premier A Paris, Chez Rolin— M.DCC.XLIV. Pierre-François-Xavier de Charlevoix.

NMC1604., BN 8^o Ed. P.Angrand.778-780, BN 40 Ed. Lk₁₂ 762 D; BN du Q, G 3454 Q4 1744 B4, RES AD 46.

Ref: BN du Q # 273.

The definitive plan of the town of Quebec which was subsequently copied by most cartographers until late in the century.

ENTRY 1049. MAGAZINE OF MAGAZINES.

1750.

Plate: 808.Map title: **Plan of y^e Town of / QUEBEC:**

Map size: 19.1 x 23.1 cm.

Published in: **Magazine of Magazines.** v.1, Nov 1750, p.398.

Ref: Jolly MOM-3.

Engraved in the top margin is “*Engrav’d Pursuant to Act of Parliament for Owen’s Magazine of Magazines.*”.

ENTRY 1050. ANON ca. 1750.**Plate: 809.**Map title: *A Plan of the Town of / Quebeck.*

Map size: 11.5 x 15.2 cm.

Published in: source unknown

McCord Museum M3681.1.

One of seven maps inset together on a folio sheet. The Canadian maps, with the exception of the Louisbourg chart, all appear to be copied from Owens **Magazine of Magazines.**

ENTRY 1051. HOMMAN HEIRS. 1756.**Plate: 810.**Map title: **VORSTELLVNG einiger Gegenden und Plaetze in NORD-AMERICA unter... / ... Nürnberg. A° 1756.**Left Inset: **PLAN DU PORT ET VILLE DE LOUISBOURG....**Right Inset: **PLAN de la Ville de QUEBEC...**Lower Inset: **PLAN OF THE TOWN OF HALIFAX / IN NOVA SCOTIA**

Map size: 42.6 x 50.6 cm.

Quebec inset: 21.8 x 23.2 cm.

Published in: **Städt-Atlas, oder: schauplatz berühmter städte, — .Nürnberg, 1762.**

BN Ge D 3455, NMC 24911.

Ref: LC Phillips 61.



Plate 805. Plan of Quebec and environs published in 1742. This is the first state of the plate with no number on the left hand neat-line. Entry 1046. (Courtesy of the Library of Congress).

ENTRY 1052. LE ROUGE. 1755.

Plate: 811.

Map title: **Plan de la Ville de / QUEBEC**

Map size: 17 x 25.2 cm.

Published in: **Réçuil Des Planse De L'Amérique Septentrionale.** A Paris chez le Sr. Le Rouge

Jugénieu Géographe du Roi Rue des Augustina 1755.

BN Ge FF 209, L.C. BN Ge FF 13338.

Ref: LC Phillips 1185.

Copied closely from the corresponding Bellin / Charlevoix map. There are no page numbers or annotations.

ENTRY 1053. LE ROUGE. 1755.

Plate: 812.

Map title: **en AMERIQUE / Quebec**

Map size: 14.7 x 7.7 cm.

Published in: **Réçuil Des Planse De L'Amérique Septentrionale.** A Paris chez le Sr. Le Rouge Jugénieu Géographe du Roi Rue des Augustina 1755.

BN Ge FF 209. L.C. BN Ge FF 13338.

Ref: LC Phillips 1185.

There is a map of both Quebec and Louisbourg on the same page. Engraved top right of the Quebec plan, is " 87 " printed outside the neat-line.



Plate 806. Plan of Quebec and environs published in 1744 in **Histoire et Description Generale de la Nouvelle France.** This is the second state of the plate with some name changes and with a number on the left hand neat-line. Entry 1047. (Courtesy of the Bibliothèque Nationale du Quebec).

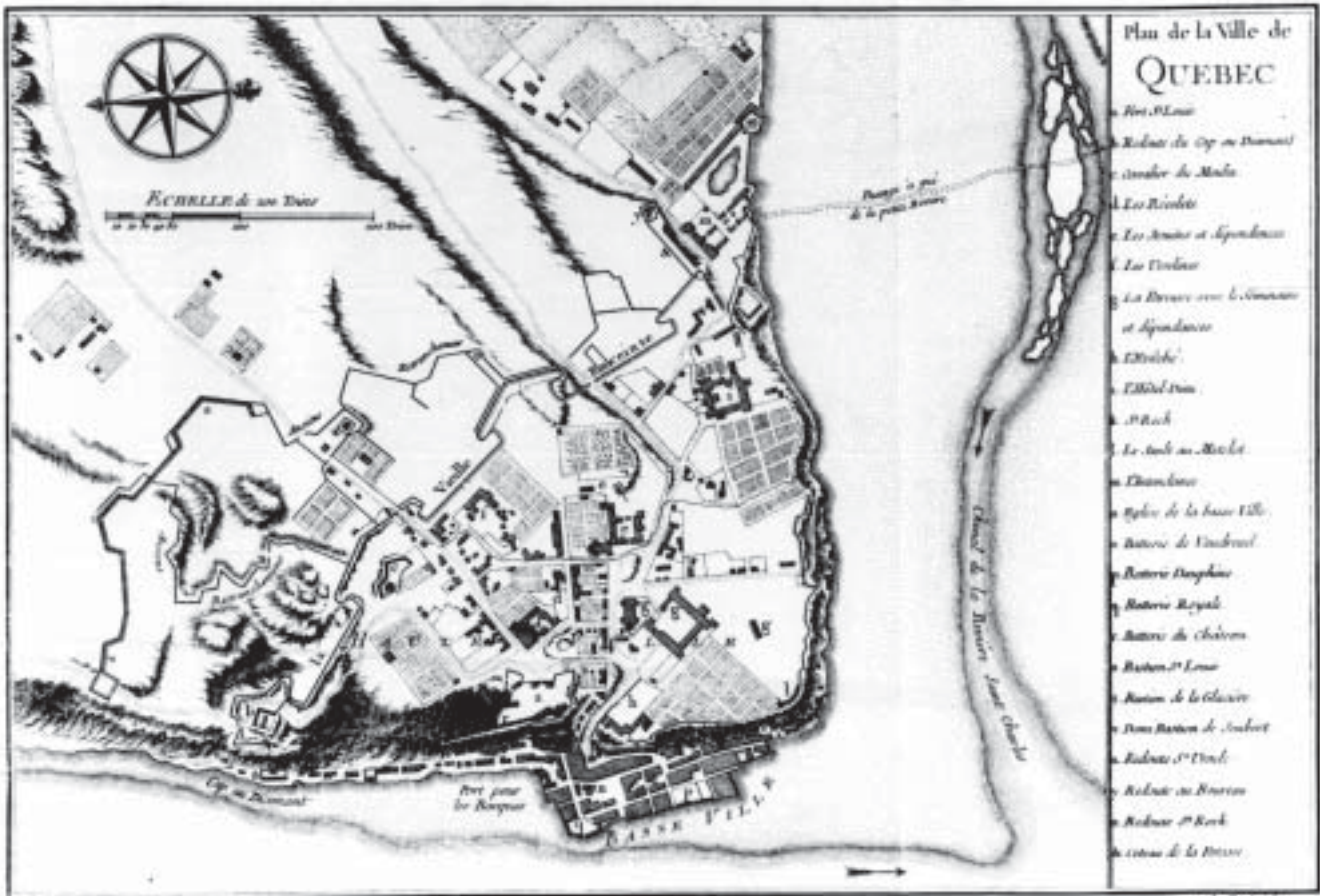


Plate 807. Plan of Quebec published in 1744 in *Histoire et Description Generale de la Nouvelle France*. Entry 1048.

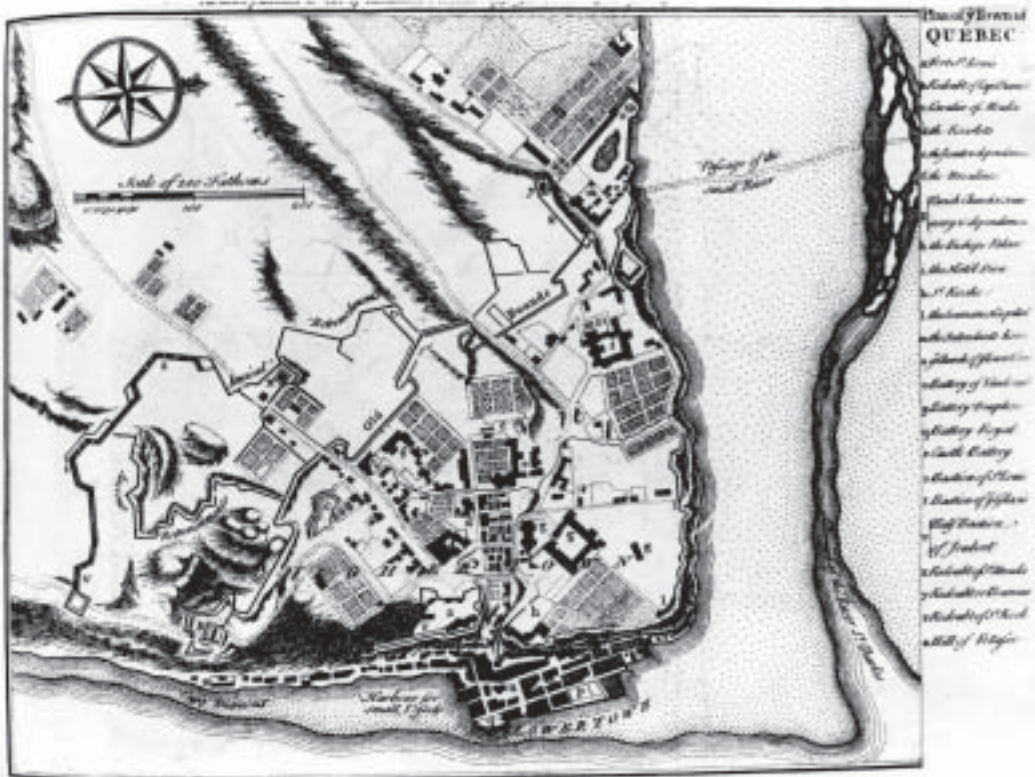


Plate 808. Plan of Quebec published in *Magazine of Magazines*. v.1, Nov 1750. Entry 1049.

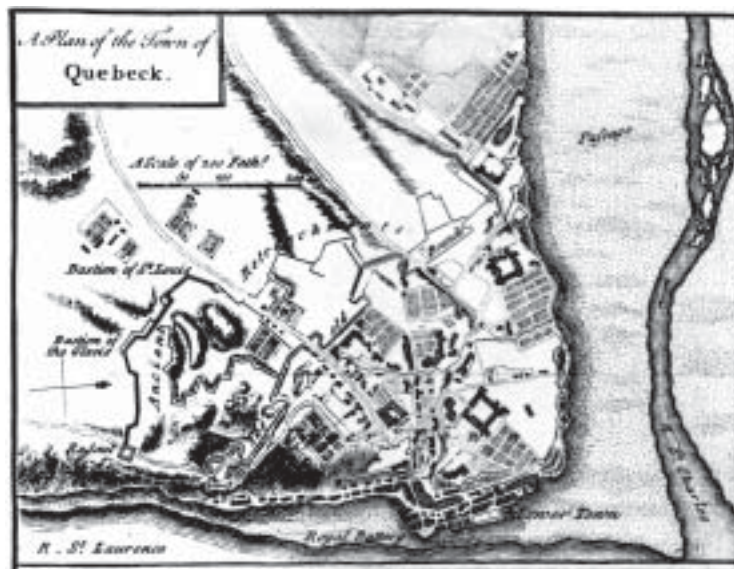


Plate 810. An inset plan of Quebec published by Homann in his *Städt-Atlas* Entry 1051.

(Courtesy of the National Archives of Canada).

Plate 809. An anonymous plan of Quebec Entry 1050.

(Courtesy of the McCord Museum).



Plate 811. Plan of Quebec published by Le Rouge in his *Récueil Des Planse De L'Amérique Septentrionale*. Entry 1052. (Courtesy of the Library of Congress).

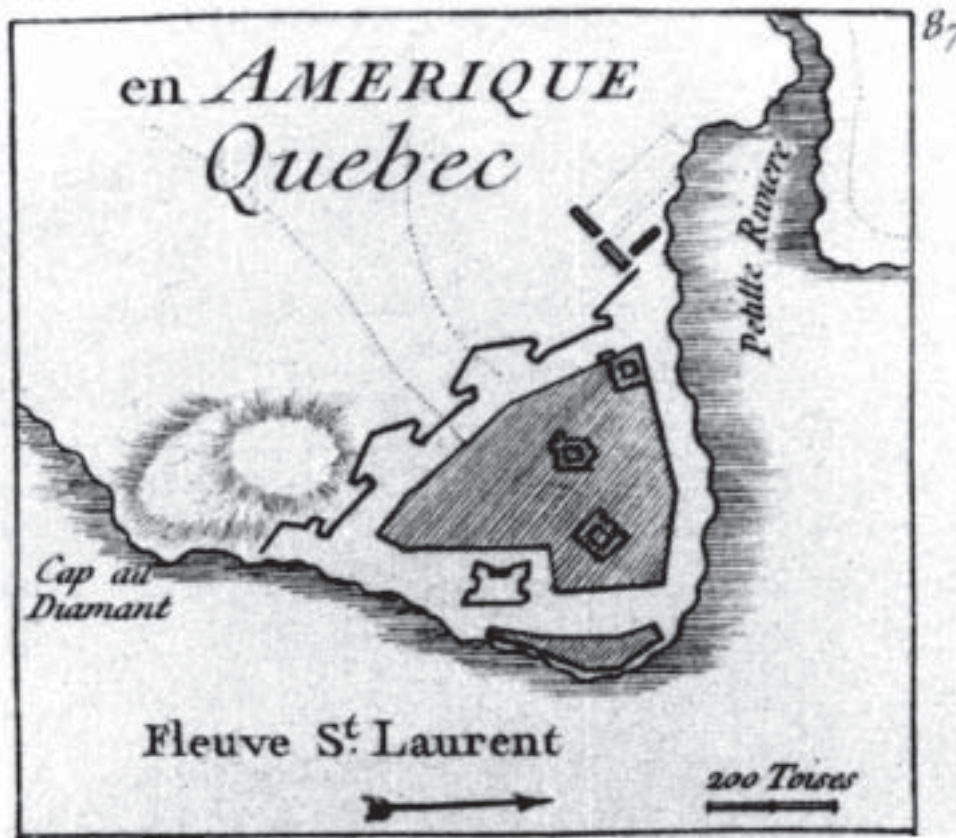


Plate 812. Plan of Quebec published by Le Rouge in his *Récueil Des Planse De L'Amérique Septentrionale*. Entry 1053. (Courtesy of the Library of Congress).

ENTRY 1054. PRÉVOST. 1757.

Plate: 813.

Map title: **PLAN / de la Ville de / QUEBEC**

Map size: 19.5 x 27.9 cm.

Published in: **Histoire Générale des Voyages.**

Tome XIV... A Paris, Chez Didot,... MDCCLVII
BN P.Angrand. 421, BN 8o Ed. G 24549, BN G 6065.

Engraved bottom left is “*Tome XIV.*” and bottom right: “*Nº. 16.*” In the bottom left corner, inside the neat-line is engraved “*foin*”.

ENTRY 1055. BELLIN-SCHWABE 1758.

Plate: 814.

Map title: **GRUNDRISS / der Stadt / QUEBEC**

Map size: 19.5 x 27.7 cm.

Published in: **Allgemeine Historie der Reisen—.**

J. J. Schwabe Leipzig 1758 Vol 16, p. 670

NMC 11887; BN du Q, # 234, G 3454 Q4 1748 B4.

Ref: BN du Q # 234.

Engraved top right, is “*Nº. 27.*”, and bottom right “*T.XVI.E.*”.

ENTRY 1056. BELLIN-HARREVELT. 1777.

Plate: 815.

Map title: **PLAN / de la Ville de / QUEBEC.**

Map size: 18.9 x 27.4 cm.

Published in: **Histoire Générale des Voyages,—.**

A Amsterdam, E. van Harrevelt & D. J. Chaguion.
MDCCLXXVII.

NMC 116804; National Library of Canada G160
H58 1747 v.21 Reserve.

Engraved in the bottom left corner outside the neat-line, is “*Tom. XXI.*”, and bottom right “*B de Bakker. fec*”.



Plate 813. Plan of Quebec published by Prévost in his **Histoire Générale des Voyages.**

Entry 1054. (Courtesy of the Library of Congress).



Plate 814. Plan of Quebec published by Schwabe in his *Allgemeine Historie der Reisen* —
Entry 1055. (Courtesy of the National Archives of Canada).

**ENTRY 1057. JEFFERYS. 1758. First state.
Plate: 816.**

Map title: **A PLAN of / QUEBEC / The CAPITAL of / NEW FRANCE or CANADA.**

Map size: 33.7 x 48.8 cm.

Published in: **A General Topography of North America and the West Indies.** 1758. No. 17a.

NMC 2334; LC G1105 .J4 1768 Vault.

Ref: Verner & Stuart-Stubbs 1979, #13.

Engraved below the neat-line, at the right, is “*Published According to act of Parliament Oct. 9th. 1758. by Tho^s. Jefferys at Charing Crofs. Price 2^s ..*”.

**ENTRY 1058. JEFFERYS. 1760. Second state.
Plate: 817.**

Map title: **A PLAN of the / CITY OF QUEBEC / the / CAPITAL of CANADA.**

Map size: 33.4 x 48.6 cm.

Published in: **A Natural and Civil History of**

the French Dominions in North and South America —. London Printed for Thomas Jefferys. NMC 4148; BN du Q RES AB5.

Ref: Verner & Stuart-Stubbs 1979, p. 244; BN du Q # 975.

The imprint engraved below the neat-line, at the right, has been changed to “*Published According to act of Parliament Jan^y. 15 1760 by Tho^s. Jefferys at Charing Crofs. Price 2^s ..*”. The large compass rose and scale bar have been deleted and replaced in different format, right centre and bottom. The text panel at the right has been removed and the engraved surface extended to fill the blank space. This is largely the St. Charles River and it now runs at an angle across the corner. The inset, top left, has been replaced with the title cartouche, and the configuration of the fortifications have been changed.

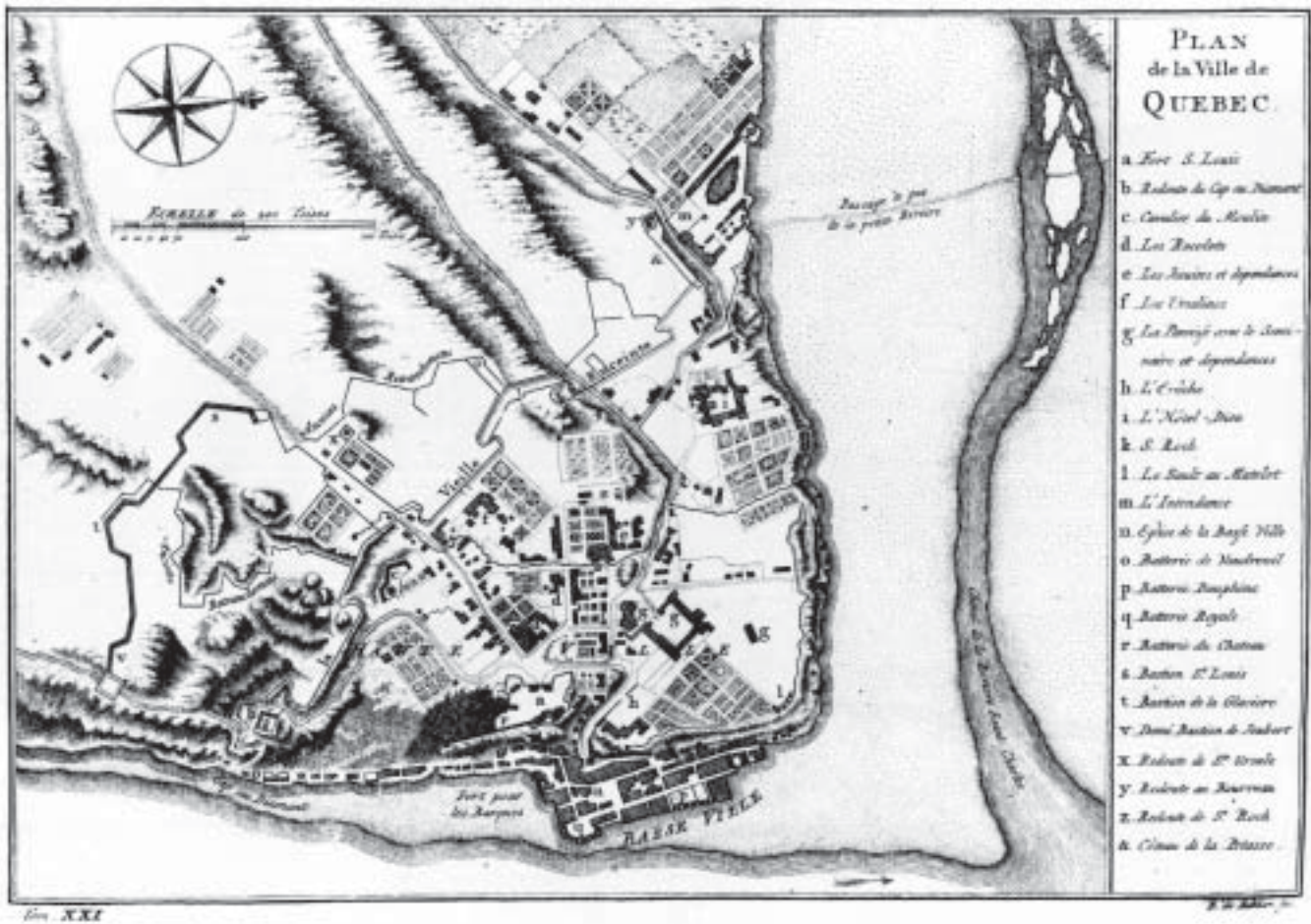


Plate 815. Plan of Quebec published by Harrevelt in his *Histoire Générale des Voyages*, —. Entry 1056. (Courtesy of the National Library of Canada).

ENTRY 1059. JEFFERYS. 1760. Third state. Plate: 818.

Map title: **A PLAN of the / CITY OF QUEBEC / the / CAPITAL of CANADA. / as it furrender'd 18 Septemb^r. 1759 to the / BRITISH FLEET and ARMY- / Commanded by Vice Adm^l. SAUNDERS, & Brigad^r. Gen^l. TOWNSHEND.**

Map size: 33.4 x 48.6 cm.

Published in: *A Natural and Civil History of the French Dominions in North and South America* ---. London Printed for Thomas Jefferys. and in *General Topography of North America* —. 1759. NMC 1901; National Library of Canada FC 305 J 44 x fol RES; LC G354 .G4S26 1759 .J4 Vault. Ref: Verner & Stuart-Stubbs 1979, p. 245.

Engraved below the neat-line, at the right, is “*Published According to act of Parliament Jan^{ry}. 15 1760 by Tho^s. Jefferys at Charing Crofs. Price 2^s.*” A panel of text has been engraved inside the cartouche, and considerable changes made to the plate in the top centre, showing the building developments. The compass rose changes again and there is considerable new detail of gun emplacements and fortifications.

ENTRY 1060. ANON. ca. 1759.

Plate: 819.

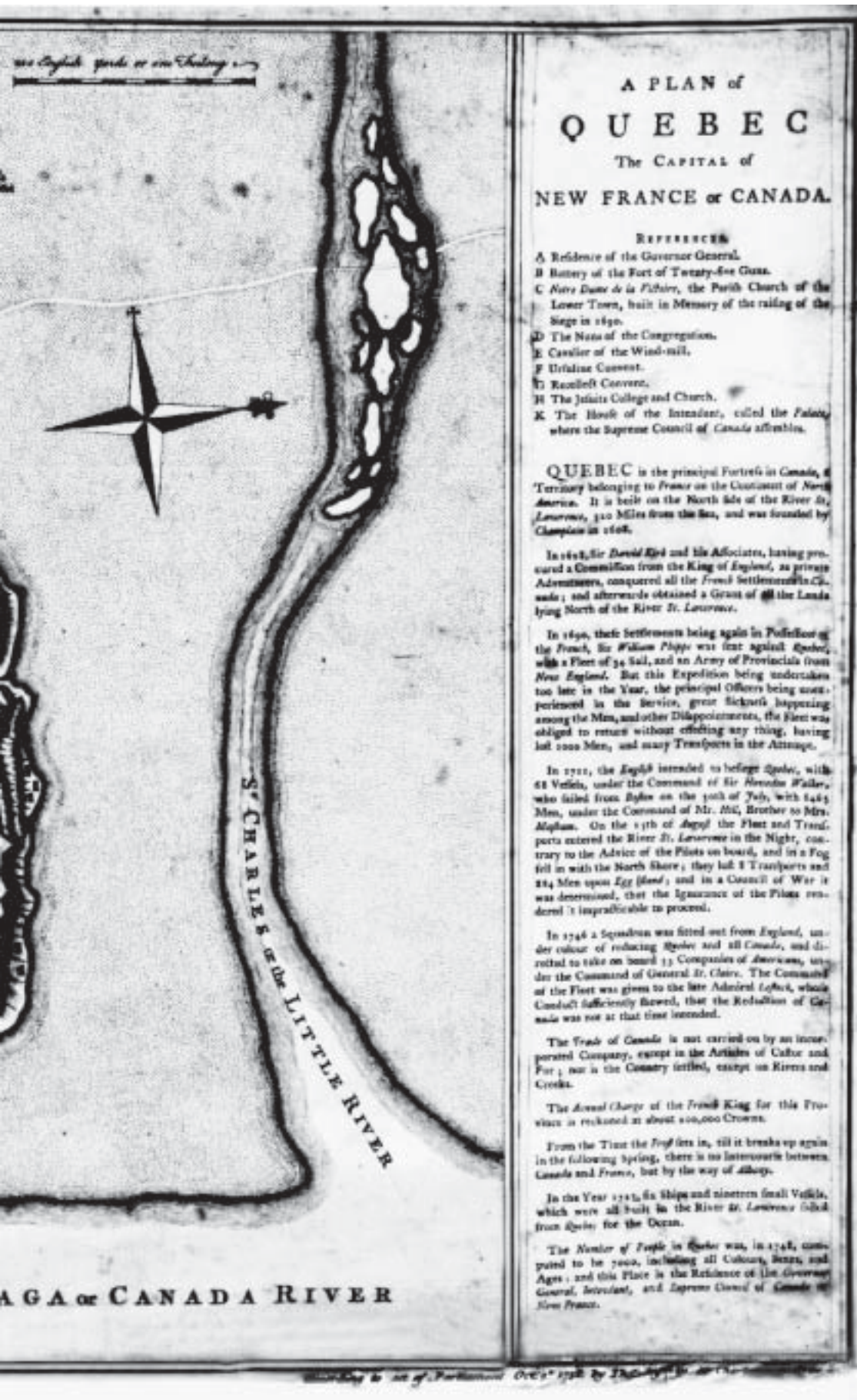
Map title: **A PLAN / of / QUEBEC.**

Map size: 18 x 22 cm

NMC 86736.

In the top left corner is inset a small plan “*The Port / and Environs of QUEBEC.*”.





A PLAN of
QUEBEC
The CAPITAL of
NEW FRANCE or CANADA.

- REFERENCES
- A Residence of the Governor General.
 - B Battery of the Fort of Twenty-five Guns.
 - C *Notre Dame de la Pêche*, the Parish Church of the Lower Town, built in Memory of the raising of the Siege in 1690.
 - D The Nave of the Congregation.
 - E Caseler of the Wind-mill.
 - F Ursuline Convent.
 - G Recollet Convent.
 - H The Jesuits College and Church.
 - K The House of the Intendant, called the Palace, where the Supreme Council of Canada assembleth.

QUEBEC is the principal Fortrefs in Canada, a Territory belonging to France on the Continent of North America. It is built on the North side of the River St. Lawrence, 120 Miles from the Sea, and was founded by Champlain in 1608.

In 1673, Sir David Kirke and his Associates, having procured a Commission from the King of England, as private Adventurers, conquered all the French Settlements in Canada; and afterwards obtained a Grant of all the Lands lying North of the River St. Lawrence.

In 1690, their Settlements being again in Possession of the French, Sir William Phips was sent against Quebec, with a Fleet of 36 Sail, and an Army of Provincials from New England. But this Expedition being undertaken too late in the Year, the principal Officers being unacquainted in the Service, great Sickness happening among the Men, and other Disappointments, the Fleet was obliged to return without effecting any thing, having lost 2000 Men, and many Transports in the Attack.

In 1711, the English intended to besiege Quebec, with 68 Vessels, under the Command of Sir Hovenden Walker, who sailed from Dublin on the 10th of July, with 2400 Men, under the Command of Mr. Hill, Brother to Mrs. Apsley. On the 17th of August the Fleet and Transports entered the River St. Lawrence in the Night, contrary to the Advice of the Pilots on board, and in a Fog fell in with the North Shore; they lost 3 Transports and 284 Men upon Egg Island; and in a Council of War it was determined, that the Ignorance of the Pilots rendered it impracticable to proceed.

In 1746 a Squadron was fitted out from England, under Colour of reducing Quebec and all Canada, and directed to take on board 15 Companies of Americans, under the Command of General St. Clair. The Command of the Fleet was given to the late Admiral Boscawen, whose Conduct sufficiently shewed, that the Reduction of Canada was not at that time intended.

The Trade of Canada is not carried on by an incorporated Company, except in the Articles of Calico and Fur; nor is the Country settled, except on Rivers and Creeks.

The Annual Charge of the French King for this Province is reckoned at about 200,000 Crowns.

From the Time the Frost lies in, till it breaks up again in the following Spring, there is no Intercourse between Canada and France, but by the way of Albany.

In the Year 1745, 62 Ships and nineteen small Vessels, which were all built in the River St. Lawrence sailed from Quebec for the Ocean.

The Number of People in Quebec was, in 1748, computed to be 7000, including all Colours, Men, and Ages; and this Place is the Residence of the Governor General, Intendant, and Supreme Council of Canada of New France.

Plate 816. Plan of Quebec published by Jefferys in *A General Topography of North America and the West Indies* in 1758. This is the first state of the plate with the block of text at the right and an inset top left. Entry 1057.

(Courtesy of the National Archives of Canada.)

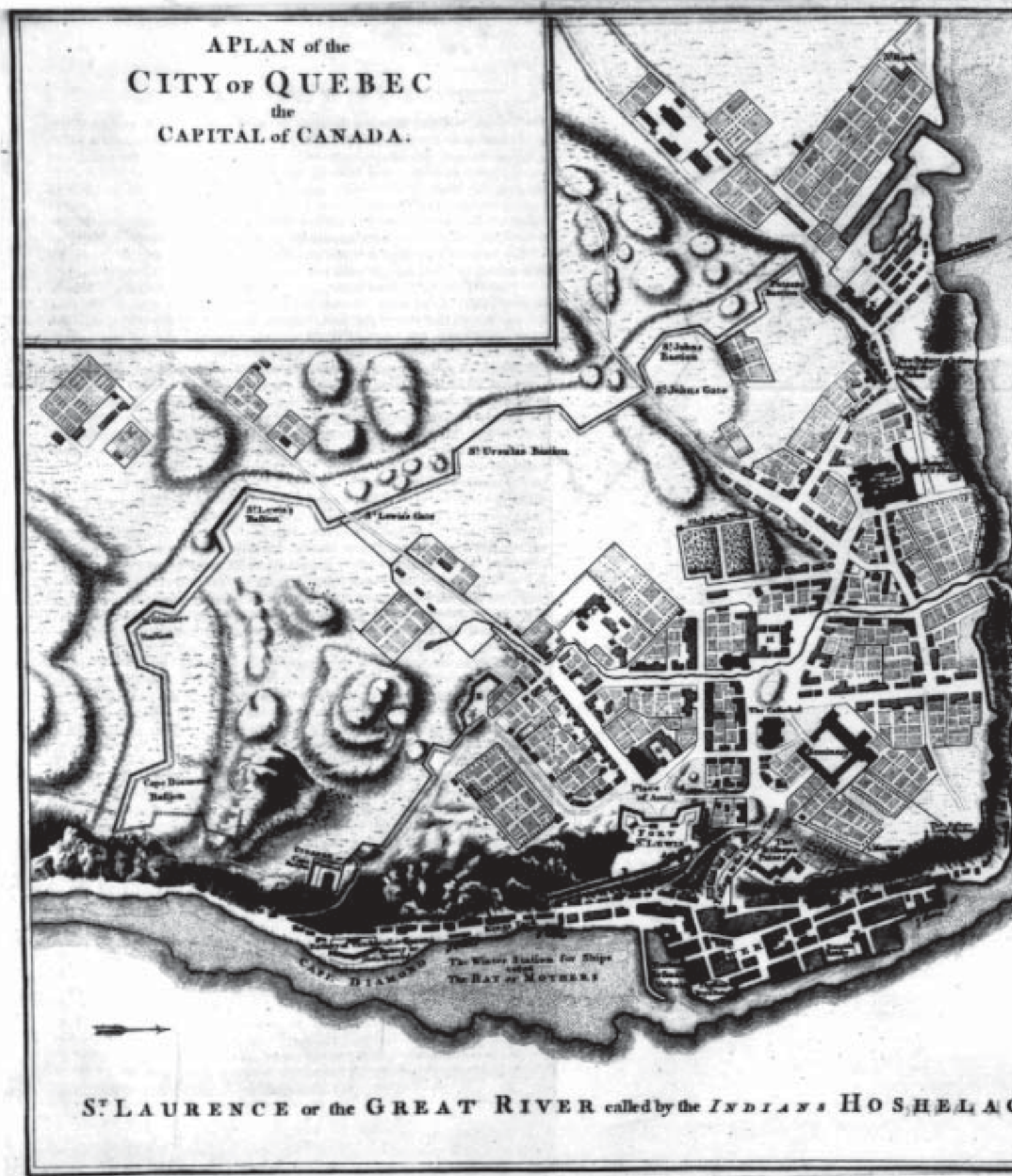




Plate 817.

Plan of Quebec published by Jefferys in *A Natural and Civil History of the French Dominions in North and South America* —. in 1760. This is the second state of the plate, without the block of text at the right and with the inset, top left, replaced by a simple cartouche.

Entry 1058.

(Courtesy of the National Archives of Canada).



Plate 818. Plan of Quebec published by Jefferys in *A Natural and Civil History of the French Dominions in North and South America* —. in 1759. This is the third state of the plate with the cartouche now completed and with considerable re-engraving of the right-hand side of the plate.

Entry 1059. (Courtesy of the National Archives of Canada).

ENTRY 1061. OAKLEY-ROCQUE. 1759.

First state.

Plate: 820.

Map title: *A PLAN of / QUEBEC*

Map size: 31 x 50.4 cm.

Published in: separately

NMC 4282; LC G3454 .Q4 1758 .p Vault.

Ref: Stevens & Tree 1951.

Inset, top left of the map, is a battle plan “The Port & Environs of Quebec. / as it was when Attack’d by the English”. Engraved bottom centre, outside the neat-line, is “Publish’d according to Act of Parliam’ Jan 1759 by E. Oakley & Sold by J Rocque near Round Court in the Strand”.

ENTRY 1062. OAKLEY-ROCQUE. 1759.

Second state.

Plate: 821.

Map title: *A PLAN of / QUEBEC*

Map size: 31 x 50.4 cm.

NMC 1898, 1899.

Ref: Stevens & Tree 1951.

Inset, top left, is a battle plan “The Port & Environs of Quebec. / as it was when Attack’d by the English”. Engraved, bottom centre, outside the neat-line is “Publish’d according to Act of parliam’ Octobr’.. 1759 by E. Oakley & Sold by J Rocque near Round Court in the Strand”. The only difference appears to be the month change in the imprint below the neat-line, and the new inset plan in the top right corner.

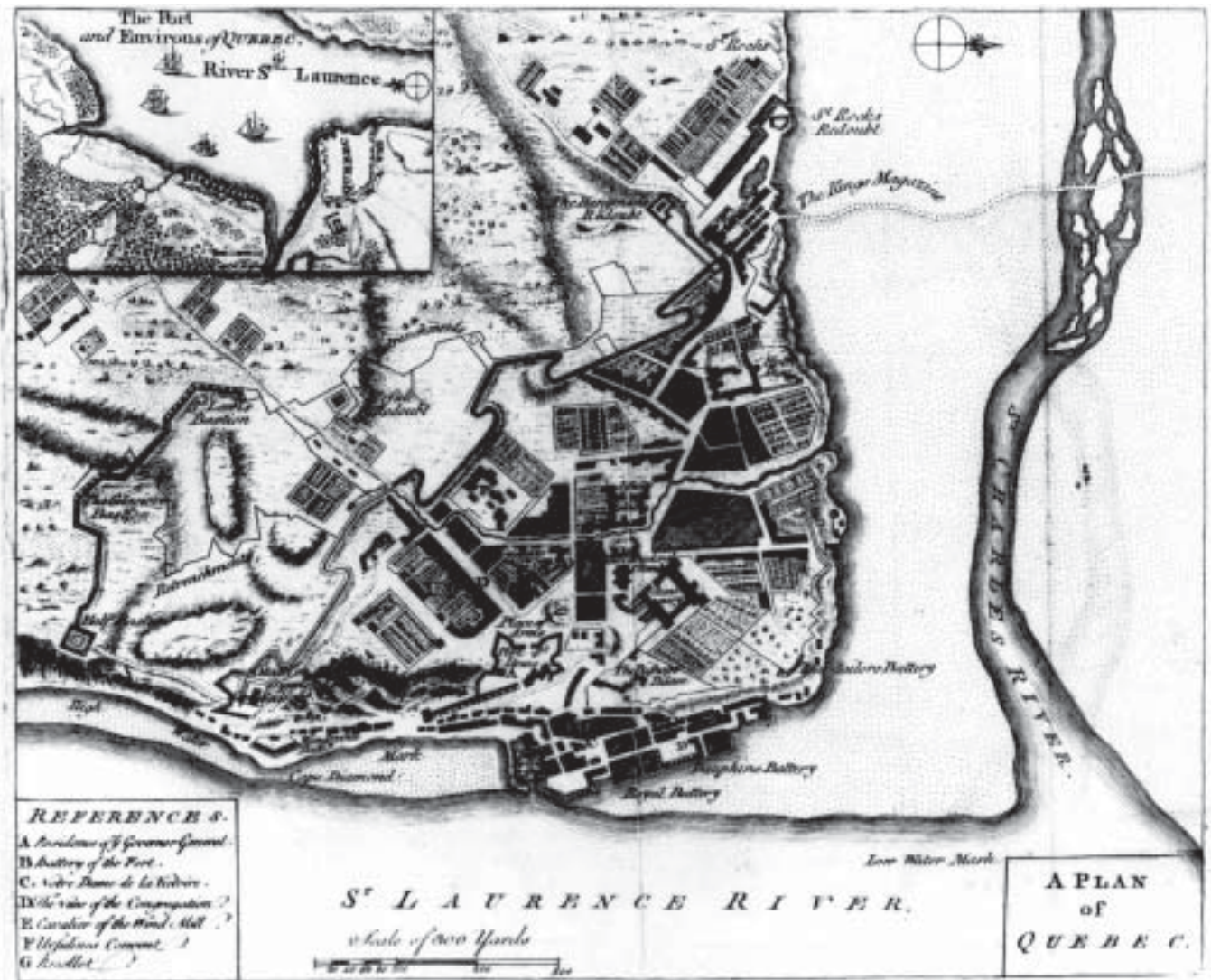


Plate 819. An anonymous plan of Quebec published around 1759.

Entry 1060. (Courtesy of the National Archives of Canada).

ENTRY 1063. UNIVERSAL MAGAZINE. 1759.

Plate: 822.

Map title: **A PLAN OF QUEBEC.**

Map size: 17.9 x 23.1 cm.

Published in: **Universal Magazine.** v.74, Feb.1759, p.92; & in **A Letter to the Right Honourable William Pitt** —. London 1759; & in: **Brittania Triumphant** —. London 1766.

Clements Library C 1759 Le, C 1766 Br; NMC 1916, 51735; BN du Q G3454 Q4 1759 H5; BL.PP.5438.z.

Ref: Phillips Maps p. 733; BN du Q # 655; Sellers & van Ee #602; Jolly UNIV-74.

There is an inset “The Port and Environs of QUEBEC, / as it was when attack’d by the English”, and engraved lower right is “Printed for J. Hinton, in Newgate-Street.”.

ENTRY 1064. LONDON MAGAZINE. 1759.

Plate: 823.

Map title: **A PLAN / of / QUEBEC, / Metropolis of / CANADA. / in / NORTH AMERICA.**

Map size: 11.5 x 17.9 cm.

Published in: **London Magazine.** v.28, April 1759, p.200; & in **A Letter to the Right Honourable William Pitt** —. London 1759; & in: **Brittania Triumphant** —. London 1766; & in: **The British Lion Rous’d** —. Manchester 1762.

Clements Library C 1759 Le, C 1766 Br, C2 1762 Og; BN du Q G 3454 Q4 1759 K5.

Ref: Phillips Maps p.733; Sellers & van Ee #600; Winsor v.5, p.542; Jolly LOND-164; BN du Q # 1017; Clements v.3, p. 111.

A PLAN of QUEBEC

QUEBEC

The Capital of New France or Canada in America is situated upon the River St. Lawrence at 57 deg 19 Min. North Latitude Longitude 52 degrees 30 Min West from the Island of Ferro its distance from the Mouth of the River is about 270 Miles an extens Navigable for Ships of most Burthen the Harbour of QUEBEC which is large and spacious is terminated at the East & North East by the Island of Orleans the City is pretty large and Regular and is divided into upper and lower; the upper City which is built upon a Rock has several publick buildings as the Cathedral the Episcopal Palace build by the Bishop of St. Valier B^p Bishop of Quebec the Ursuline Convent the Recollet Convent who with a Church have a Monastery which would grace our finest Cities The Jesuits College and Church whose Inside is very Magnificent & the Palace of the Intendant where the supreme Council of Canada assembles The lower City is built upon the River and inhabited mostly by the Merchants & Mechanicks It has no other City than the Church called Notre Dame de la Victoire having been built in Memory of the raising the Siege in 1690. the Fortifications of Quebec are not very considerable but its situation renders it pretty strong The Citadel is the Residence of the Governour General Intendant and commands both Town and Harbour this place was its first settlement & foundation by M. Jean Chateau who was the 1st Governour of it in 1608.

In 1629 S. David Rich. having procured a Commission from King Charles the 1st as private adventurer conquered all the French Settlements in Canada which conquest was reversed in France in 1632 In 1690 S. W. Phipps with a considerable Force was sent against Quebec but by the unexperience of the chief Officers together wth the Forwardness of the season misfired in his attempts and was obliged to return wth the loss of upwards of 1000 Men besides several Transports On July the 30 1711 the English with 6800 Men under the command of S. Bourdon Walker and a force of 6463 under M. Hill sailed from Boston in order to besiege Quebec but entering the River St. Lawrence at Night contrary to the advice of the Pilots on board fell in with the North shore where they lost 8 Transports and 880 Men upon Egg Island thus ended this expedition.

In 1746 a Naval armament was fitted out from England in order to reduce Quebec & all Canada and had on board 35 Companies of Americans under the command of General Blair the command of the Fleet was given to Admiral Listock to whose conduct is chiefly laid the success of the Enterprise.

The annual subsidy of this Province to the King of France amounts to about £ 55000 Sterling
The Number of Inhabitants in Quebec may amount to between 78000 Men Their Chief Trade is that of the Castor & Furry

REFERENCES.

A. Residence of the Governour General.
B. Battery of the Fort.
C. Notre Dame de la Victoire.
D. The Nuns of the Congregation.
E. Cavalier of the Wind Mill.
F. Ursuline Convent. — G. Recollet.

The Port & Environs of Quebec.
as it was when attacked by the English



Published according to Act of Parliament June 1709 by E.



Plate 820. Plan of Quebec published by Oakley-Rocque in 1759. This is the first state of the plate. There is a single inset plan, top left of the map.
Entry 1061.

(Courtesy of the National Archives of Canada).



Plate 821. Plan of Quebec published by Oakley-Rocque in 1759. This is the second state of the plate with two inset plans. Entry 1062. (Courtesy of the National Archives of Canada).



Plate 822. Plan of Quebec published in the **Universal Magazine** in Feb. 1759. Entry 1063. (Courtesy of the National Archives of Canada).



Plate 823. Plan of Quebec published in the *London Magazine* in April.1759. Entry 1064.

(Courtesy of the National Archives of Canada).

ENTRY 1065. GENERAL MAGAZINE OF ARTS & SCIENCES. 1759.

Plate: 824.

Map title: *A PLAN / of the CITY of / QUEBEC: / Capital of / New France.*

Map size: 11.6 x 18.9cm.

Published in: *General Magazine of Arts & Science.* v.3, April 1759, p.73.

Ref: Jolly GENMAS-88.

Engraved in the lower margin is “Engrav’d for the General Magazine of Arts and Sciences for W. Owen at Temple Bar, 1759.”.

ENTRY 1066. GENTLEMANS & LONDON MAGAZINE. 1759, 1776.

Plate: 825.

Map title: *A PLAN / of / QUEBEC / Metropolis of / CANADA / in / NORTH AMERICA.*

Map size: 11.2 x 14.1 cm.

Published in: *Gentlemans & London Magazine.* v.28, May 1759, p.248, & again without change in 1776, v.46,p.109.

Ref: Jolly GAL-71; GAL-110.

Beinecke Lib. Yale; New York Pub. Lib.

ENTRY 1067. ANON. ca. 1759.

Plate: 826.

Map title: *Naauwkeurige / GRONDTEKENING / der Stad / QUEBEK.*

Map size: 11.1 x 14 cm.

Published in: Source unknown

McCord Museum M3088.

This map appears to have been closely copied from the previous entry.



Plate 824. Plan of Quebec published in the *General Magazine of Arts & Science* in April 1759. Entry 1065.

ENTRY 1068. GENTLEMANS MAGAZINE. 1759.

Plate: 827.

Map title: **A MAP of / the / ISLAND of ORLEANS / with / the ENVIRONS of / QUEBEC.**

Map size: 11 x 18.6 cm.

Published in: *Gentlemans Magazine*. v.29, Oct. 1759, p.452, 1759.

BN du Q G3452 O72 1759 G4.

Ref: Michigan v.2, p.34; Jolly GENT-136; BN du Q # 765.

ENTRY 1069. SCOTS MAGAZINE. 1759.

Plate: 828.

Map title: **A PLAN / of / QUEBEC, / Metropolis of / CANADA. / in / NORTH AMERICA.**

Map size: 11.4 x 17.8 cm.

Published in: *Scots Magazine*. v.21, Oct. 1759, p.521.

Ref: Phillips Maps p.733; Jolly SCOT-24.

“*T Phinn Sc.*” is engraved inside the neat-line, lower-left.

ENTRY 1070. ANON ca. 1760.

Plate: 829.

Map title: **PLAN von QUEBEC**

Map size: 13.7 x 17.2 cm.

Published in: Source not located

ENTRY 1071. ROCQUE. 1763.

Plate: 830.

Map title: **PLAN OF QUEBEC, Reduc'd from an Actual Survey 1763.**

Map size: 12.1 x 16.6 cm.

Published in: **A Set of Plans and Forts in America: Reduced from an Actual Survey.** London 1763

LC G1106.R4R6 1763 Vault; BL 118.a.22.

Ref: Schwartz & Ehrenberg 1980, p. 171; LC Phillips 1186.

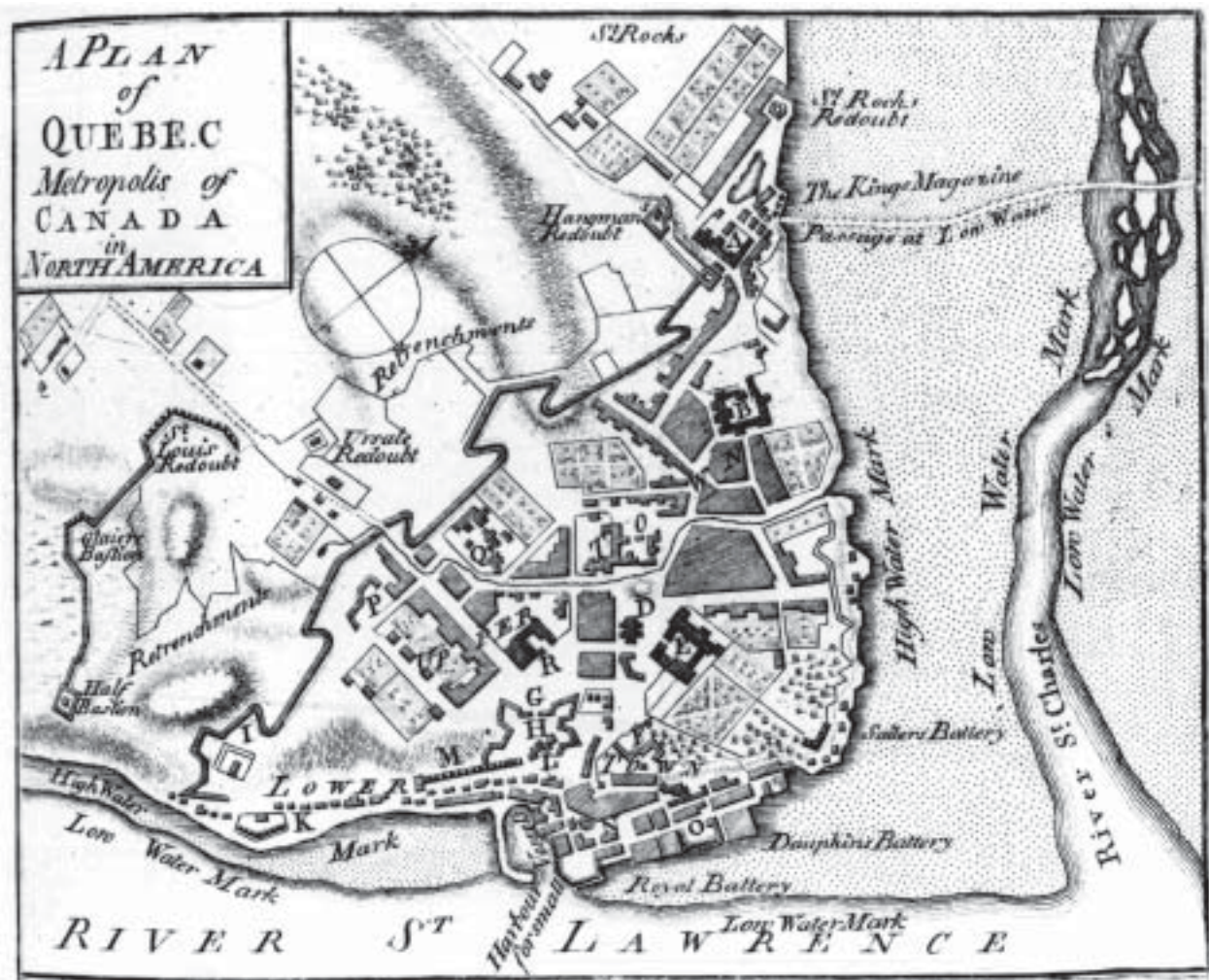


Plate 825. Plan of Quebec published in the *Gentlemen & London Magazine* in May 1759. Entry 1066.

ENTRY 1072. MARCO COLTELLINI. 1763. Plate: 831.

Map title: **PLANO DELLA CITTA DI QUEBEC**
 Map size: 23.9 x 23.7 cm.
 Published in: **Il Gazzettiere Americano contenente un Distinto Ragguaglio di Tutte le Partie del Nuovo Mondo** —. In Livorno per Marco Coltellini — MDCCLXIII. and without change in: **Atlante dell’America** —. Livorno 1777.
 NMC E 14 A516 1763 v.3, LC G1100 A42 1763 Vault; G1100 A8 1777 Vault; BN du Q G 3454 Q4 1763 R6.
 Ref: Sellers & Van Ee 1981 # 605; BN du Q # 1434; LC Phillips 1161, 1167.

“ *D.Ver. Rofsi M.V.fc.*” is engraved outside the lower left corner of the neat-line.

ENTRY 1073. RASPE. 1764. Plate: 832.

Map title: **PLAN/der Stadt QUEBEC Hauptstadt in /Neu Franckreich oder Canada. /** —
 Map size: 21.4 x 35.7 cm.
 Published in: **Schau Platz des gegenwärtigen Kreigs, durch accurate Plans von den wichtigsten Bataillen, und Belagerungen im Jahre 1762.** Zehender und letzter Theil. Nürnberg, auf Koften der Rafpifchen Buchhandlung.
 NMC G1106 S1S32 1764; LC G3454.Q4 1764 .R3 Vault.
 Ref: Sellers & Van Ee 1981 # 607.

Inside the neat-line, top right, is engraved “ *N^o.12?* ” which appears to have been printed over a previously erased number. There is an inset view of Quebec “ *Prospect der Stadt Quebec* ”, bottom right.



Plate 826. An anonymous plan of Quebec Entry 1067.

(Courtesy of the McCord Museum).



Plate 827. Plan of Quebec and surrounding area published in the *Gentlemen Magazine* in Oct. 1759. Entry 1068.

(Courtesy of the Bibliothèque Nationale du Quebec).

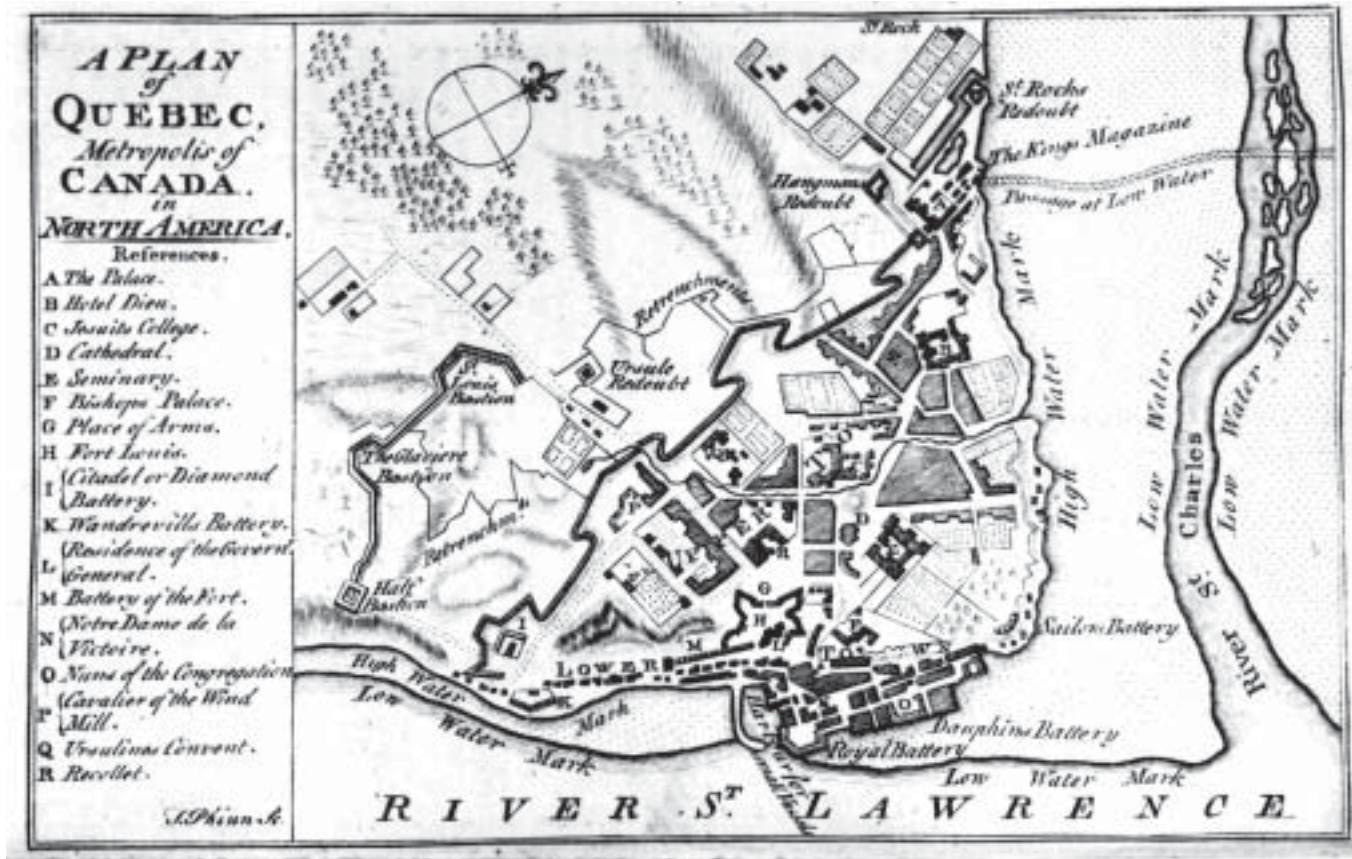


Plate 828. Plan of Quebec published in the Scots Magazine in 1759. Entry 1069.
(Courtesy of the Library of Congress).

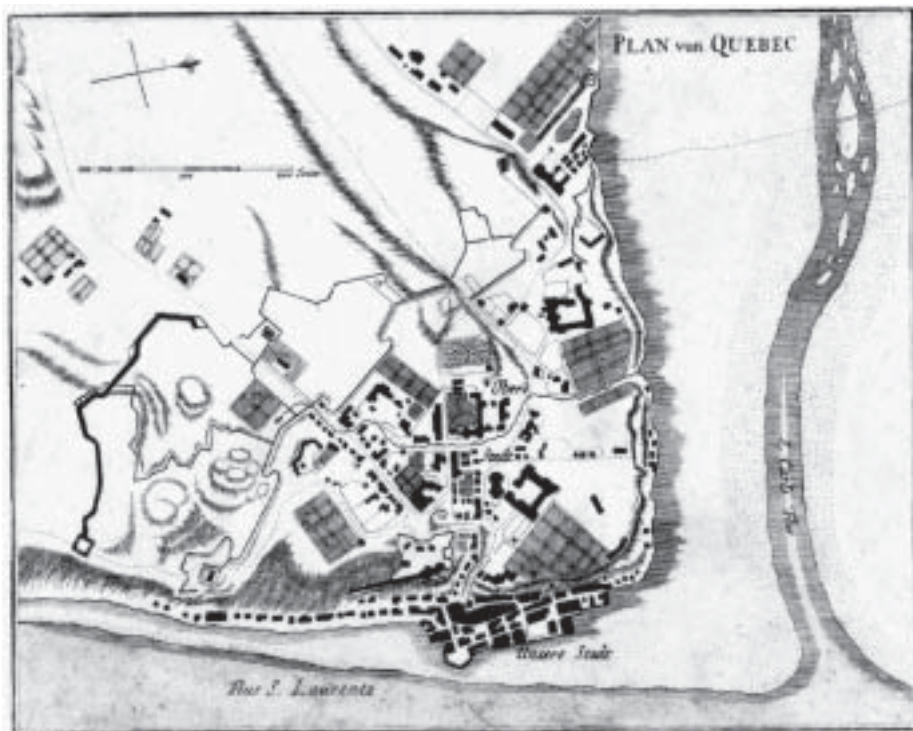


Plate 829. An anonymous German plan of Quebec published around 1759. Entry 1070.

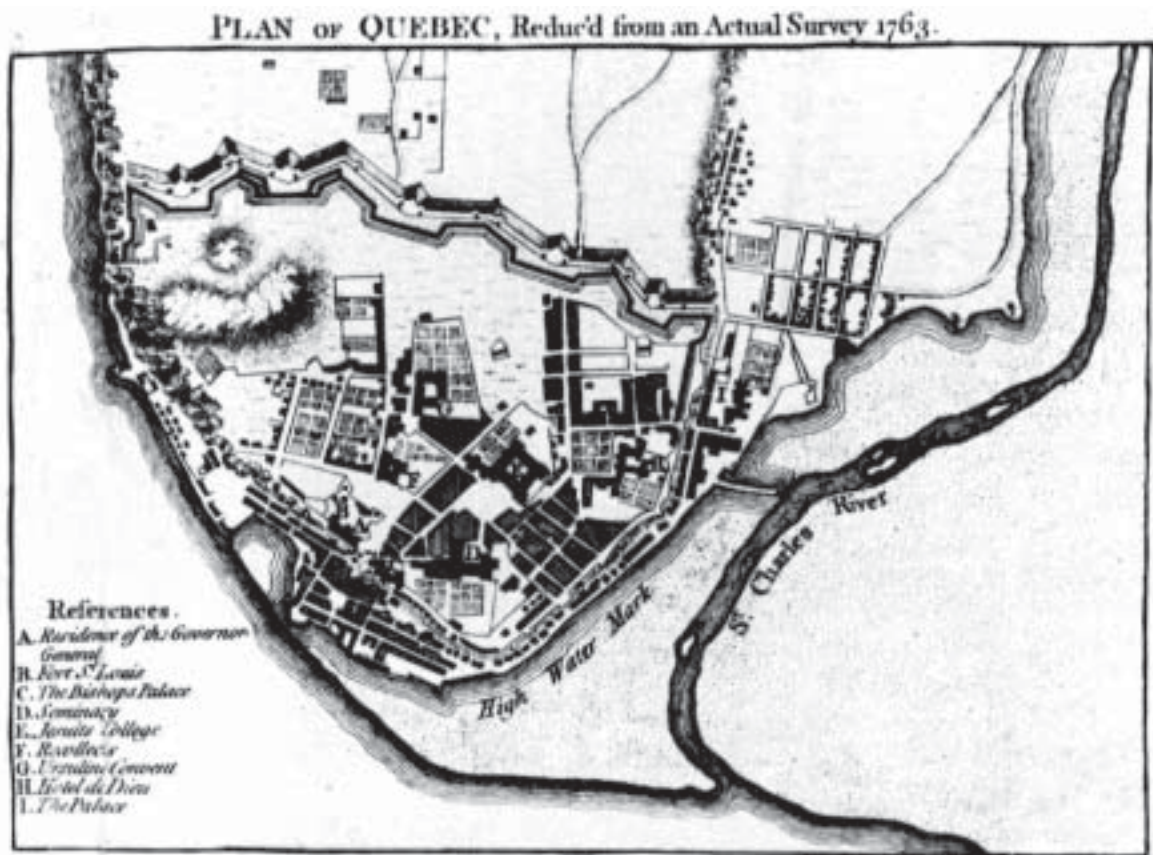


Plate 830. Plan of Quebec published by Rocque in *A Set of Plans and Forts in America: Reduced from an Actual Survey*, 1763. Entry 1071. (Courtesy of the Library of Congress).



Plate 831. Plan of Quebec published by Coltellini in *Il Gazzettiere Americano*, 1763. Entry 1072.

(Courtesy of the National Archives of Canada).



Plate 832. Plan of Quebec published by Raspe in *Schau Platz des gegenwärtigen Kreigs*,--- in 1764. Entry 1073. (Courtesy of the National Archives of Canada).

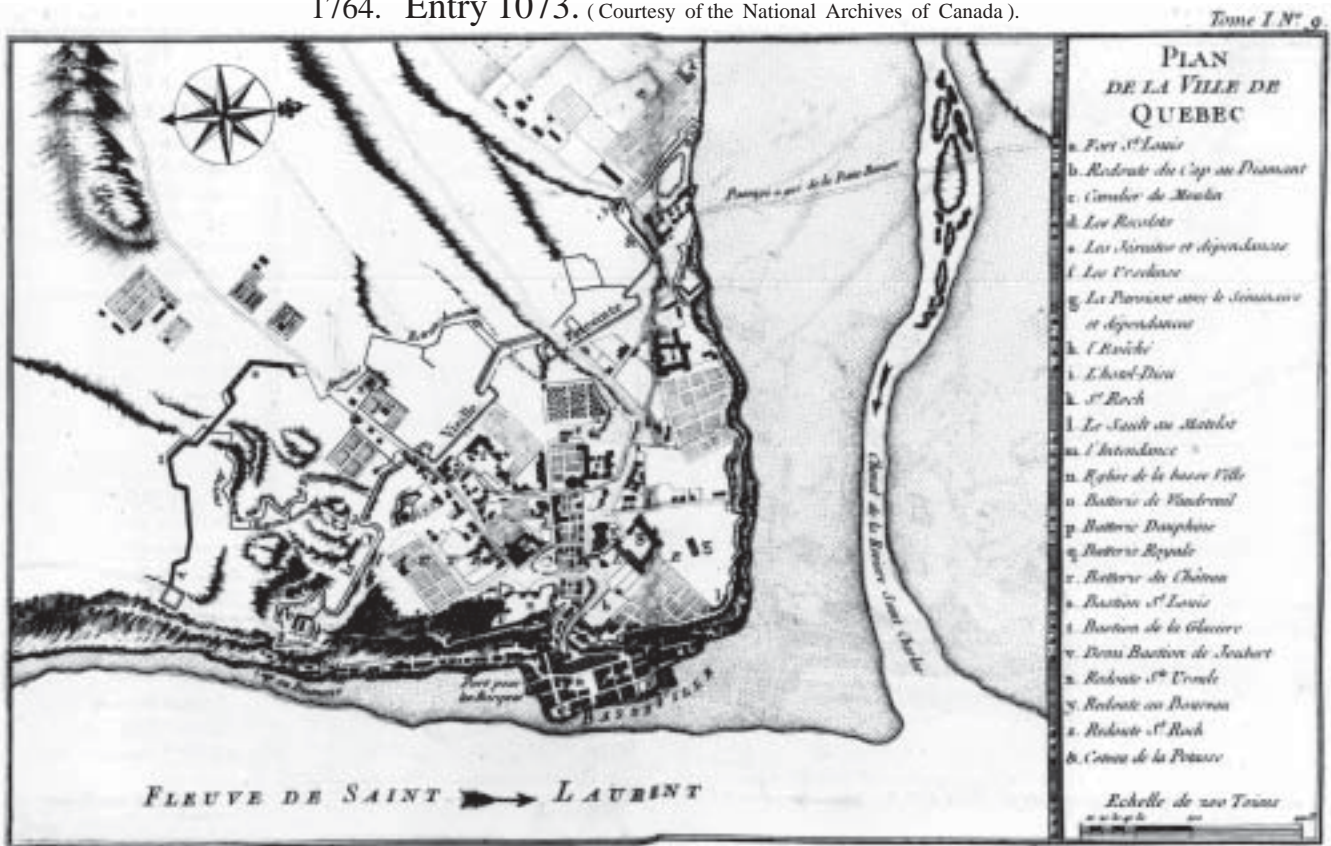


Plate 833. Plan of Quebec published by Bellin in *Le Petit Atlas Maritime* in 1764. Entry 1074. (Courtesy of the National Archives of Canada).

ENTRY 1074. BELLIN. 1764.

Plate: 833.

Map title: **PLAN / DE LA VILLE DE / QUEBEC**

Map size: 21.2 x 34.6 cm.

Published in: **Le Petit Atlas Maritime; recueil de Cartes et plans des Quatre Parties du Monde**, —. Paris 1764.

NMC A 903-1764, BN Ge EE 2262 (1), LCG1059 .B45 1764 Vault; BN du Q, G 1105 B32 1764 CAR. Ref: BN du Q # 272; LC Phillips 3508.

“*Tome I. N^o. 9.*”, is engraved in the top right corner, outside the neat-line.

ENTRY 1075. BEAURAIN. 1765.

Plate: 834.

Map title: **PLAN DE / QUEBEC**

Map size: 11.3 x 8.2 cm.

Published in: **Guerre de 1755 à 1763** —. Paris 1765. LC G1793 .B3 1765 Vault; NMC G 1793 .B32 1765 vault, 98194.

Ref: LC Phillips 2813.

ENTRY 1076. GIBSON 1769.

Plate: 835.

Map title: *A Plan of the City of Quebec, and its Fortifications*

Map size: 6.1 x 10.9 cm.

Published in: **The World Displayed or a Curious Collection of Voyages and Travels**. Vol. V, Third Edition, London 1769.

BL 1424.b.5.

Top left is engraved “*P.66.*”, and bottom left “*Vol. V.*”, both on their sides. At the bottom right, outside the neat-line, is “*J.Gibson Sculp.*”

ENTRY 1077. LODGE. 1769.

Plate: 836.

Map title: *A Plan of the City of Quebec, and its Fortifications*

Map size: 6.3 x 10.9 cm.

BN du Q G 3454 Q4 1769 L6 c.

Ref: BN du Q # 1139.

Top left is engraved “*P.66.*”, and bottom left, “*Vol. V.*”, both on their sides. At the bottom right, outside the neat-line, is “*J.Lodge Sculp.*”

ENTRY 1078. ANDREWS. 1771. **First state.**
Plate: 837.

Map title: *A PLAN of / the CITY of / QUEBEC / 1771.*

Map size: 17.1 x 23.5 cm.

Published in: **A Collection of Plans of the Most Capital Cities of Every Empire** —. ca. 1792.

And in: **Plans of the Principal Cities of the World** —. ca. 1792

NMC 1611, 1616 ; LC Phillips 5386 3291, G1028 .A28 1771, 1772 Vault; BN du Q, G3454 Q4 1771 A5; BL Maps 1.b.13.(40).

Ref: BN du Q # 65.

Only the major buildings of the Fort have hatching. Top right, outside the neat-line, is engraved “*XL.*”, and bottom right “*I. Andrews Sculp.*”.

ENTRY 1079. WELD 1799. **Second state.**

Map title: *A PLAN of / the CITY of / QUEBEC*

Map size: 17.1 x 23.8 cm.

Published in: **Travels Through the States of North America** —. 1795, 1796 and 1797. Isaac Weld Jr. London, 1799, 1800.

NMC F / 340-Quebec-[1799], 1616,1617; BN du Q G 3452 D5 1798 W4, RES AC 7; National Library of Canada F5018 W45 1800 v.1 Reserve; Yale-MUDD Egf 795Wc v.1.

Ref: BN du Q # 1609.

In addition to the erasure of the date in the cartouche, the page number, top right, has been deleted as well as the attribution to Andrews bottom right. All the buildings are now engraved with hatching and the water line is emphasized with additional engraving.

ENTRY 1080. WELD 1798, [1802]. **Dutch edition.**

Plate: 838.

Map title: *PLAN / VAN DE STAD / QUEBEC*

Map size: 16.8 x 23.3 cm.

Published in: **Reizen door de Staaten van Nord-Amerika**. Isaac Weld, Den Haag 1802.

National Library, Ottawa E164 W4455 v.2.



Plate 834. Plan of Quebec published by Beaurain in *Guerre de 1755 à 1763*—in 1765. Entry 1075. (Courtesy of the National Archives of Canada).



Plate 835. Plan of Quebec published by Gibson in *The World Displayed* --- in 1769.
Entry 1076. (Courtesy of the British Library).

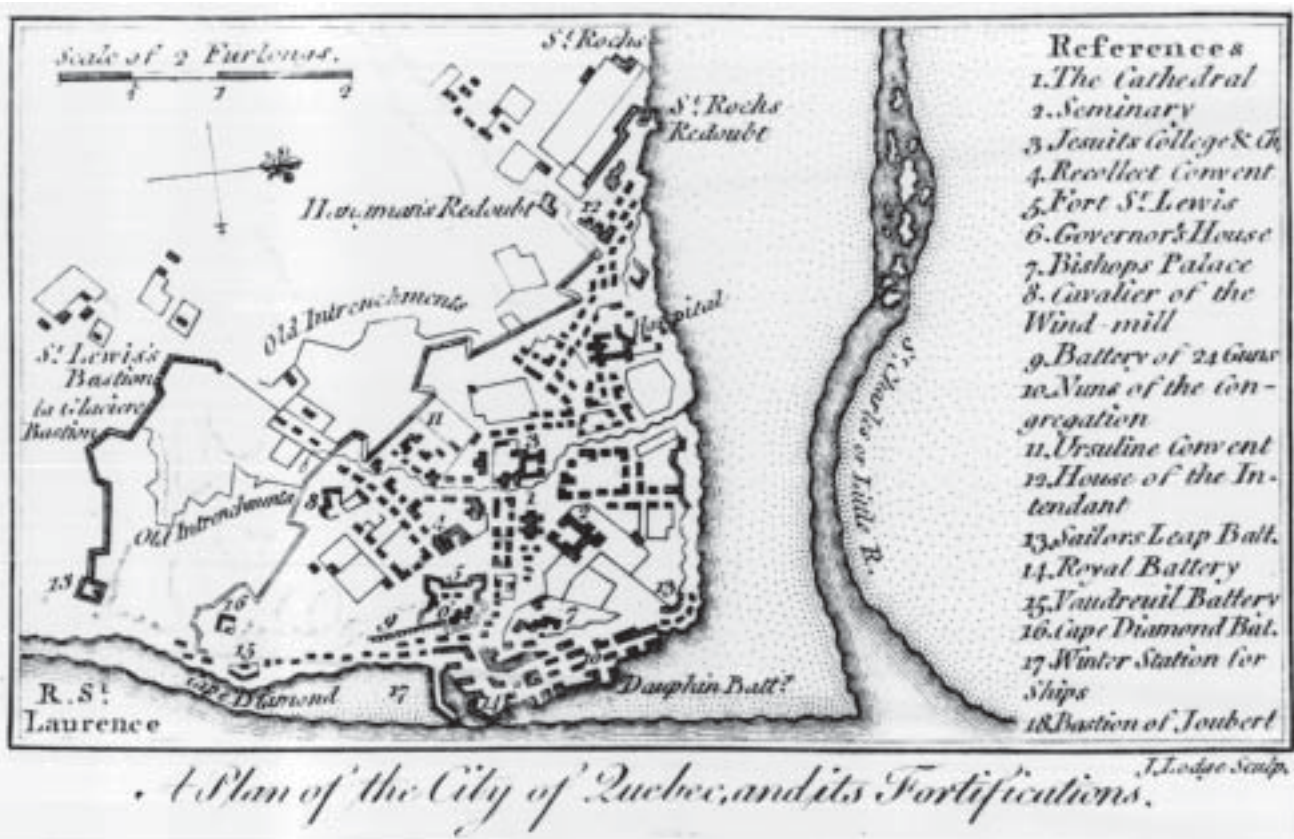


Plate 836. Plan of Quebec published by Lodge in 1769.
Entry 1077. (Courtesy of the Bibliothèque Nationale du Québec).

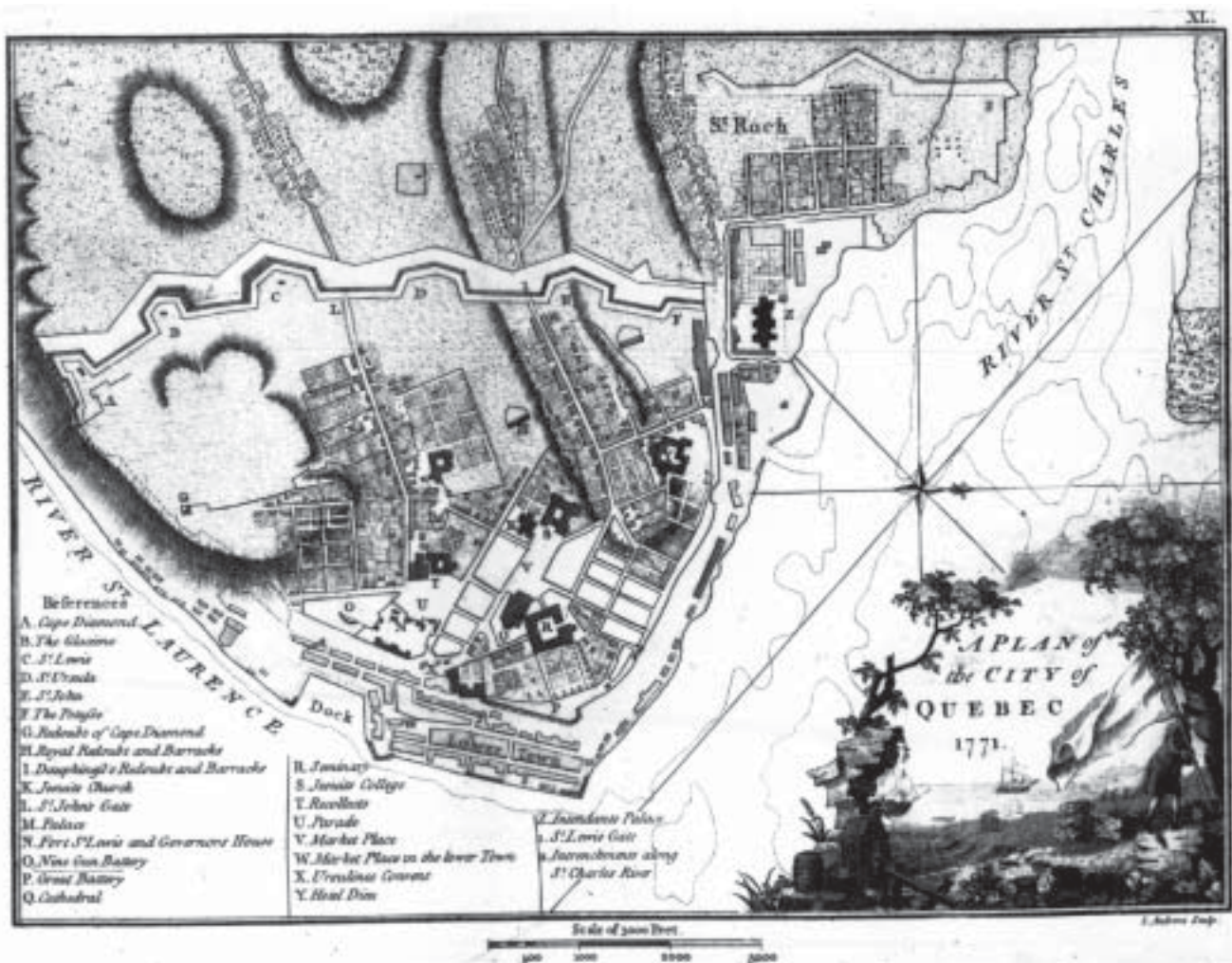


Plate 837. Plan of Quebec published by Andrews in **Plans of the Principal Cities of the World** Entry 1078. (Courtesy of the National Archives of Canada).

ENTRY 1081. PENNSYLVANIA MAGAZINE. 1775.

Plate: 839.

Map title: *A PLAN of QUEBEC, Metropolis of CANADA in NORTH AMERICA*

Map size: 11.2 x 17.7 cm.

Published in: **Pennsylvania Magazine; or American Monthly Museum.** Dec. 1775 v.1.

LC G3454.Q4 1775.P Vault; LC Rare Books AP2.A2 P4; BL P.P.6239; Clements Library Serials 1.

Ref: Clements v.3, p.125.

Engraved above the neat-line is “*Engrav’d for the Pennsylvania Magaz^e.*” and top right “*p.563*”. In the bottom right is “*Aitken Sculp.*” Closely copied from the **London Magazine**, but it is an entirely new plate.

ENTRY 1082. GENERALMAGAZINE. 1776.

First state.

Plate: 840.

Map title: **PLAN of the CITY of QUEBEC.**

Map size: 18.3 x 11.3 cm.

Published in: **General Magazine.** v.1, p.100. January 1776.

LC Rare Books AP3.G35.

Ref: Michigan v.1, p.111, v.2, p.249; Jolly GENERAL-2.

In the centre above the neat-line is “*Engraved for the General Magazine*”, and lower right “*T. Bowen sc^t.*”. This plan of Quebec was copied by Van Keulen in 1783 and inset on his great chart of Eastern Canada & Newfoundland (see Kershaw III; Entry 728, pg. 42; plate 527).

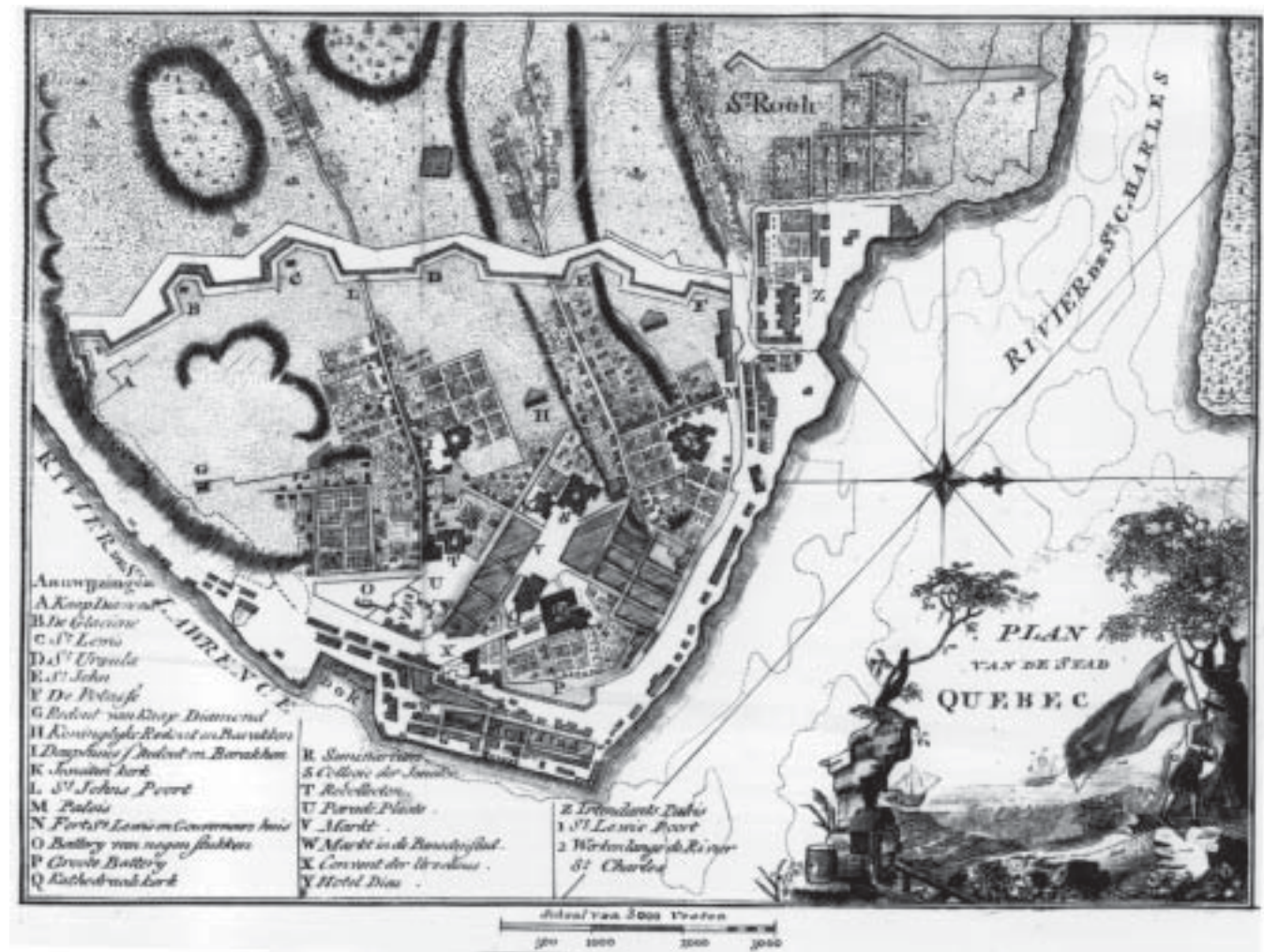


Plate 838. Plan of Quebec published by Weld in **Reizen door de Staaten van Nord-Amerika.**
Entry 1080. (Courtesy of the National Library of Canada).

ENTRY 1083. LOTTERY MAGAZINE.
1776. **Second state.**
Map title: **PLAN of the CITY of QUEBEC**
Map size: 18.2 x 11.3 cm.
Published in: **Lottery Magazine.** v.1, p.181.
October 1776.
BN du Q; Vassar 052 Grille L917 1776-1777.
Ref: Jolly LOT-2.

“*Engraved for the General Magazine*”, has been erased from above the neat-line, but in the lower margin at the right “*T. Bowen sc’.*” remains.

ENTRY 1084. TRUSLER. 1792.

Plate: 841.

Map title: **MAP / of the CITY of / QUEBEC.**
Map size: 19.3 x 20.8 cm.
Published in: **Truslers Portable Atlas.** Bath: 1798
NMC 10108.

Engraved outside the neat-line, bottom left, is “*Pub^d. April 1st. 1792, by Dr. Trusler.*” and bottom right “*Neele sc Strand.*”.



Plate 839. Plan of Quebec published in **Pennsylvania Magazine: or American Monthly Museum.** Dec. 1775 v.1. Entry 1081. (Courtesy of the Clements Library).

ENTRY 1085. SMITH 1796.

Plate: 842.

Map title: **MAP / of the CITY of / QUEBEC**

Map size: 19.2 x 20.4 cm

Published in: **The Monthly Military Repository.**

New York 1796; & in: **The American War.** New York 1797.

Clements Library Serials 1, C 1797 Sm.

Ref: Clements v.3, p.127; Wheat & Brun # 105.

Engraved inside the neat-line, top left, is “ *Pl. 2* ” and below the neat-line, “ *Published by C. Smith N.YORK* ”.



Plate 840. Plan of Quebec published in *General Magazine* Jan. 1776. Entry 1082.

(Courtesy of the Library of Congress).

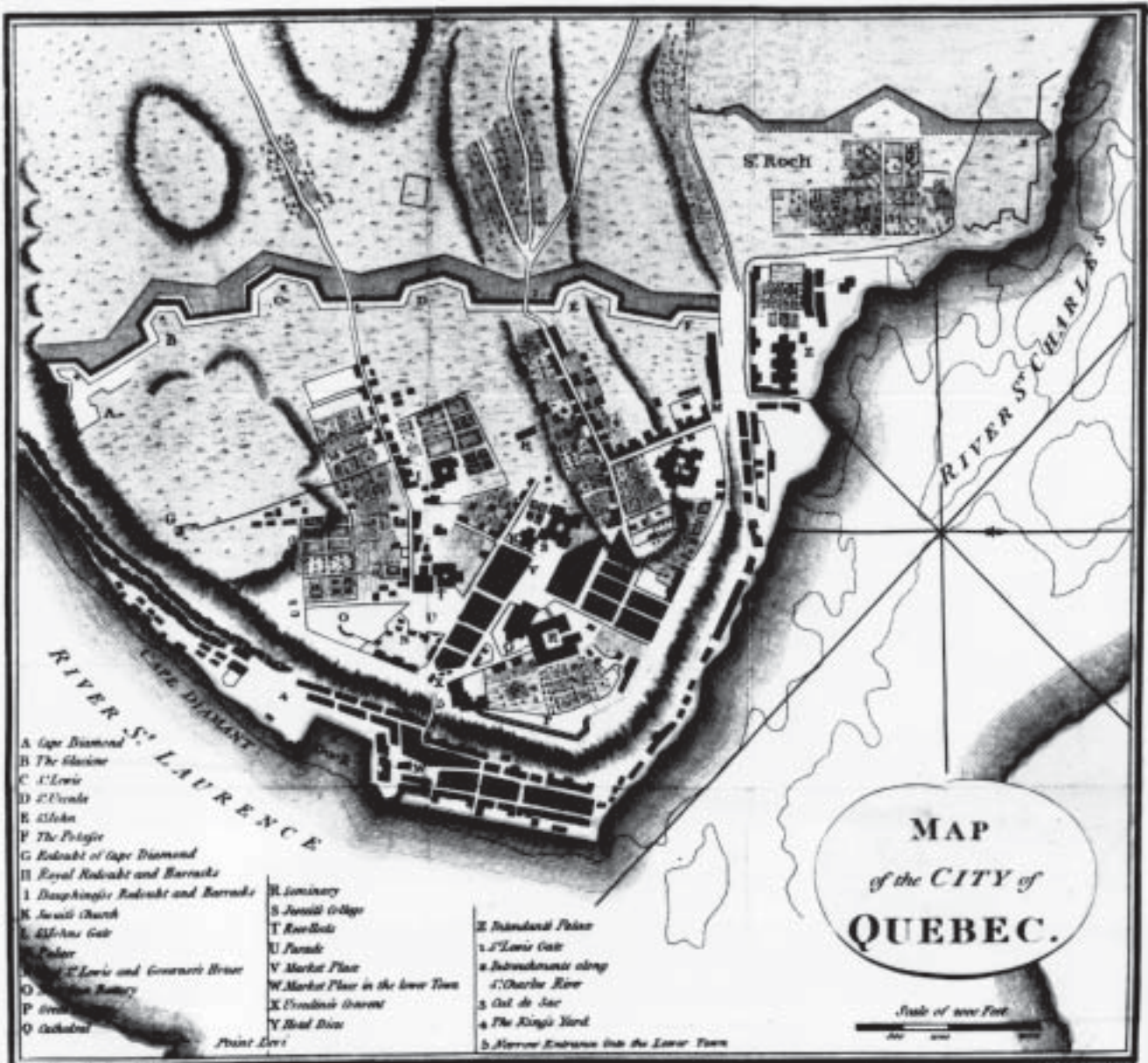


Plate 841. Plan of Quebec published in **Trusler's Portable Atlas**, 1798. Entry 1084.

(Courtesy of the National Archives of Canada).



Plate 842. Plan of Quebec published in Smith's *The Monthly Military Repository*, 1796.

Entry 1085. (Courtesy of the Clements Library).