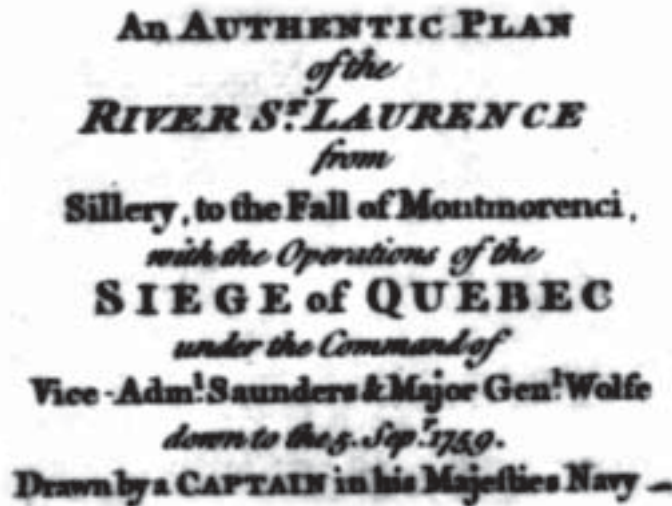


CHAPTER TWO



THE SIEGE OF QUEBEC

Champlain's choice of location for Quebec City was based both on its defensive potential and its commanding control of the river below. Brigadier General Wolfe quickly appreciated this after a number of abortive efforts to mount an attack. Notably, his attempt to breach the defences at Montmorency was an abysmal failure. With lack of success and with Wolfe in poor health, he could do little but mount a continuous bombardment of the city, reducing it largely to rubble. In addition, punitive destruction of villages and farms along the river served little other than to salve military frustration.

By the end of the summer and with winter approaching, Wolfe was at variance with his officers and was considering a general withdrawal. He was, however, urged to make a final attempt with an audacious scheme to land troops, who would then scale the cliffs leading up to the Plains of Abraham. The British troops were highly disciplined and with professional training, and in a direct confrontational mode were potentially far superior to the French forces which had been heavily reinforced with civilian forces. Weighed against this was the highly exposed position of the British troops with a difficult retreat line, and with French forces upriver at Montreal. However, the plan succeeded and Montcalm obviously thought he could defeat the British, and made the mistake of moving against them in ordered formation. The close range musket volleys from the disciplined British troops were devastating and the battle only lasted some fifteen minutes.

The news of the victory was received in England and America with great enthusiasm and resulted in numerous accounts and plans of the battle formations. Of particular interest is the duplication of a number of these maps, which at first sight appear identical, but in fact on close inspection show that they were carefully copied, but apparently published in the same run of a monthly magazine. Presumably intense interest in accounts of the the siege led to the requirement of additional copies of the magazine, sometimes when production had already commenced on copy for the next months issue, when some plates had already been reworked. As a result new plates had then to be re-engraved, closely copied from the originals, to allow the run on monthly sales to be satisfied. Examples of these duplicated plates can be seen in the **Grand Magazine of Universal Intelligence**, Oct. 1759; **Gentlemen Magazine**, November 1759, and in the **London Magazine** October 1760 where the view of Montreal is duplicated. (see Entries 1020, 1024, 1092 & 1093).

ENTRY VANDER AA. Second state. 1729.
 Map title: Quebec
 Ref: Kershaw v.1, p. 250, ENTR Y 281, Plate 185.

ENTRY 1015. JEFFERYS. 1759. First state. Plate: 775.

Map title: **A CORRECT PLAN / OF THE / ENVIRONS OF QUEBEC, / AND OF THE / BATTLE fought on the 13th. September, 1759: / Together with a particular Detail of / — / Engraved by THOMAS JEFFERYS, / Geographer to His MAJESTY.**

Map size: 40.9 x 88.7 cm.

Published in: **A General Topography of North America** —. London For R. Sayer & T. Jefferys 1768. LC G 1105 .J4 1768 Vault; G3454 .Q4 1759 .J Vault; BN du Q G3452 Q4 R1 1762 4H d; NMC 21042, 54105.

Ref: BN du Q # 948.

Engraved outside the neat-line, bottom left, is “*Published According to Act of Parliament by Thos. Jefferys, the Corner of S^t. Martins Lane Charing Crofs.*”. There is an engraved portion pasted over at the left-hand side, just north of “*ADMIRAL HOLMES’S DIVISION*”, showing the changed battle lines on the Plains of Abraham with the English boats landing troops.

ENTRY 1016. JEFFERYS. 1759. First state.
 Map title: **An AUTHENTIC PLAN / of the / RIVER S^t. LAURENCE / from / Sillery, to the Fall of Montmorenci, / with the Operations of the / SIEGE of QUEBEC / under the Command of / Vice-Adm^l. Saunders & Major Gen^l. Wolfe / down to the 5. Sep^r. 1759 / Drawn by a CAPTAIN in his Majesty’s Navy**



Map size: 33 x 47.7 cm.

Published in: **The Natural and Civil History of the French Dominions** ——. London 1760. p131.

Ref: Armstrong 1982, # 26; BN du Q #.

National Library of Canada FC 305 J 44 x fol RES. ; BN du Q RES AB 5; NMC 2716, 15644.

There is a dedication to William Pitt engraved in the top left corner, and outside the neat-line, bottom right, is “*Price 2^d*”.

ENTRY 1017. JEFFERYS. 1759. Second state. Plate: 776.

Map title: **An AUTHENTIC PLAN / of the / RIVER S^t. LAURENCE / from / Sillery, to the Fall of Montmorenci, / with the Operations of the / SIEGE of QUEBEC / under the Command of / Vice-Adm^l. Saunders & Major Gen^l. Wolfe / down to the 5. Sep^r. 1759 / Drawn by a CAPTAIN in his Majesties Navy**



Map size: 33 x 47.7 cm.

Published in: **A General Topography of North America**. London 1768.

NMC 97969, 97970; LC G 1105 .J4 1768 Vault.

There is a dedication to William Pitt engraved in the top left corner, and outside the neat-line, bottom right, is “*Published by Tho^s. Jefferys Geographer to his Royal Highness the Prince of Wales. near Charing Crofs, London. Price 2^d*”.

ENTRY 1018. TIRION. 1759.

Plate: 777.

Map title: **QUEBEC, / De Hoofdstad van / KANADA; / aan de Rivier van S^t. Laurens: / door de Engelschen belegerd en by Verdrag demagtigd, / in't jaar 1759.**

Map size: 32.6 x 42.7 cm.

Published in: **Nieuwe en beknopte Hand-Atlas**, --. Amsterdam 1769.

And in: **Hedendaagsche Historie of Tegenwoordige Staat van Amerika**. Amsterdam, I. Tirion 1769.

NMC 2720; LC G1015 .T5 1769; BN du Q G 3452 Q4R1 1759 T5.

Ref: BN du Q # 1552; LC Phillips 600.

ENTRY 1019. GRAND MAGAZINE OF UNIVERSAL INTELLIGENCE. 1759.

Plate: 778.

Map title: **A MAP / of the Country round / QUEBEC, / with the Camps of the / English & French, at the Siege thereof. / 1759.**

Map size: 16.4 x 22.5 cm.

Published in: **Grand Magazine of Universal Intelligence**. v.2, Oct. 1759, p.553.

NMC 2719; BN du Q G 3452 Q4R1 1759 G7.

Ref: Jolly GMUI-14; BN du Q # 795.

Engraved in the top margin is “*Engraved for the Grand Mag. Printed for R. Griffiths London.*”.

Plate 775. Jefferys beautifully engraved map of the siege, published in **A General Topography of North America**. There is a slip of printed paper pasted over the map at the left so that both the initial battle formations and the secondary battle lines are shown. Details of these are shown overleaf. Entry 1015.

(Courtesy of the Library of Congress).





Plate 776. Jefferys second plan of the siege , published in **A General Topography of North America** in 1768. Entry 1017. (Courtesy of the National Archives of Canada)



Plate 777. Tirion's plan of the siege, closely copied from Jefferys and published later. Entry 1018. (Courtesy of the National Archives of Canada)

ENTRY 1020. GRAND MAGAZINE OF UNIVERSAL INTELLIGENCE. ? 1759.

Plate: 779.

Map title: *A MAP / of the Country round / QUEBEC, / with the Camps of the / English & French, at the Siege thereof. / 1759.*

Map size: 16.2 x 21.9 cm.

Published in: **Grand Magazine of Universal Intelligence.** v.2. Oct. 1759. opp. p. 552.

NMC 84683.

Ref: Jolly GMUI-14.

A close copy of the equivalent map in the **Grand Magazine** 1759 (Entry 1019), possibly in response to additional copies being required. The plate is entirely re-engraved and completely lacks the running title above the neat-line

ENTRY 1021. SCOTS MAGAZINE. 1759. Plate: 780.

Map title: *A Plan of the operations / at the taking of QUEBEC, / and the Battle fought near / that City, Sept 13. 1759.*

Map size: 11.4 x 18.7 cm.

Published in: **Scots Magazine.** v. 21, Oct. 1759, p.552.

BN du Q G 3452 Q4R1 1759 P5.

Ref: Phillips Maps p.734; BN du Q # 1002; Jolly SCOT-25.

“ *T Phinn Sc,* ” is engraved bottom right, inside the neat-line.



Plate 778. Plan of the siege, published in the **Grand Magazine of Universal Intelligence** in Oct 1759. Entry 1019. (Courtesy of the National Archives of Canada)

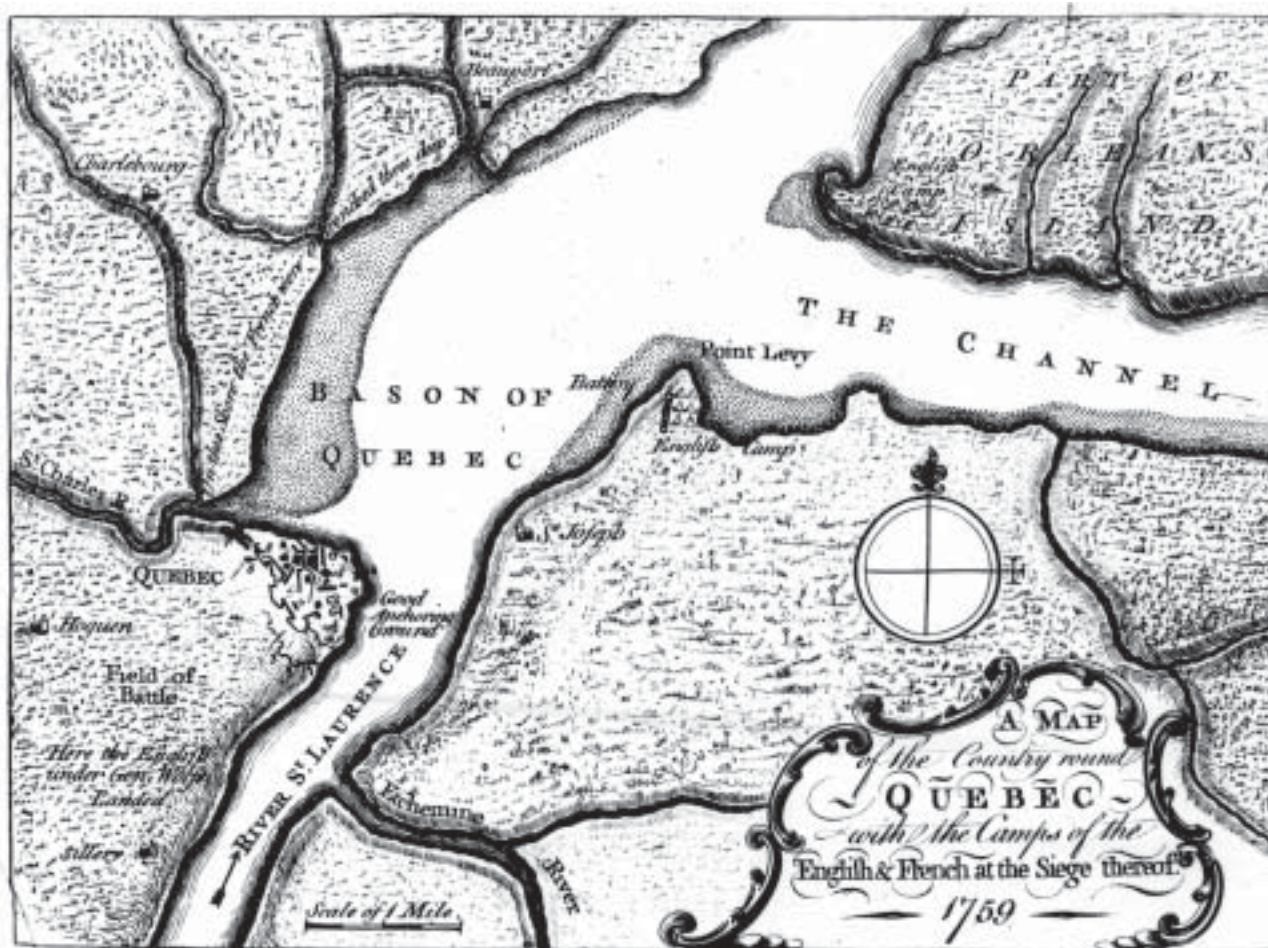


Plate 779. Plan of the siege, possibly published in the **Grand Magazine of Universal Intelligence** in Oct 1759, as a second edition in response to heavy demand for the magazine . Entry 1020.

(Courtesy of the National Archives of Canada)

ENTRY 1022. GRAND MAGAZINE OF MAGAZINES. 1759.

Plate: 781.

Map title: *A PLAN / of the / Seat of War / at and near / QUEBEC, / with the Line of Battle.*

Map size: 11.4 x 18.7 cm.

Published in: **Grand Magazine of Magazines.** v.3, Oct. 1759, p.273.

Ref: Jolly GMOM-33.

Engraved at the lower left, inside the neat-line is “*J. Gibson Sculp.*”.

ENTRY 1023. GENTLEMANS & LONDON MAGAZINE. 1759.

Plate: 782.

Map title: *A PLAN / of the / Seat of War / at and near / QUEBEC / with the Line of Battle*

Map size: 11.2 x 18.3 cm.

Published in: **Gentlemans & London Magazine** v. 28, Nov. 1759, p. 556.

Ref: Jolly GAL-76.

ENTRY 1024. GENTLEMANS MAGAZINE. 1759. (Probably the first issue)

Plate: 783. (784)

Map title: *An AUTHENTIC PLAN / of the / RIVER ST.LAURENCE, / from SILLERY to the / FALLS of MONTMORENCY.*

Map size: 10.6 x 18.6 cm.

Published in: **Gentlemans Magazine.** v.29, Nov 1759, p.8.

BN du Q G 3452 Q4R1 1759 G5.

Ref: Michigan v.1, p.50; BN du Q # 623, # 773; Jolly GENT-137; Clements v. 3, p. 100.

“*J Gibson Sculp.*” is engraved outside the neat-line, lower right.

ENTRY 1025. GENTLEMANS MAGAZINE.

1759. (Probably the second issue.)

Plate: 784.

Map title: *An AUTHENTIC PLAN / of the / RIVER ST . LAURENCE, / from SILLERY to the / FALLS of MONTMORENCY.*

Map size: 10.6 x 18.6 cm.

Published in: **Gentlemans Magazine.** v. 29, Nov 1759, p. 8.

BN du Q G3452 Q4R1 1759.

Ref: Jolly GENT-137; BN du Q #773.

“*J Gibson Sculp^t.*” is engraved outside the neat-line, lower right. However, the entire plate has been re-engraved. This may have resulted from heavy demand for this particular edition of the Magazine and the requirement for a second printing after some of the plates had already been reworked for the next Magazine edition.

ENTRY 1026. LONDON MAGAZINE. 1759.

Plate: 785.

Map title: *A PLAN of the / RIVER ST . LAWRENCE, / from the / Falls of Montmorenci to Sillery; / with the Operations of the / SIEGE of QUEBEC.*

Map size: 17.8 x 25.4 cm.

Published in: **London Magazine.** v. 28, Nov. 1759, p. 608; & in **An Accurate and Authentic Journal of the Siege of Quebec.** London 1759 NMC 2725; BN du Q RES AE 154; Clements Library C 1759 Ac.

Ref: Michigan v.2, p.259; Phillips Maps p.734; Winsor v.5, p.542. Jolly LOND-178; BN du Q #977.

Engraved above the neat-line is “For the London Mag.”.



Plate 780. Plan of the siege, published in the **Scots Magazine** in Oct 1759. Entry 1021.

(Courtesy of the Bibliothèque Nationale du Québec).

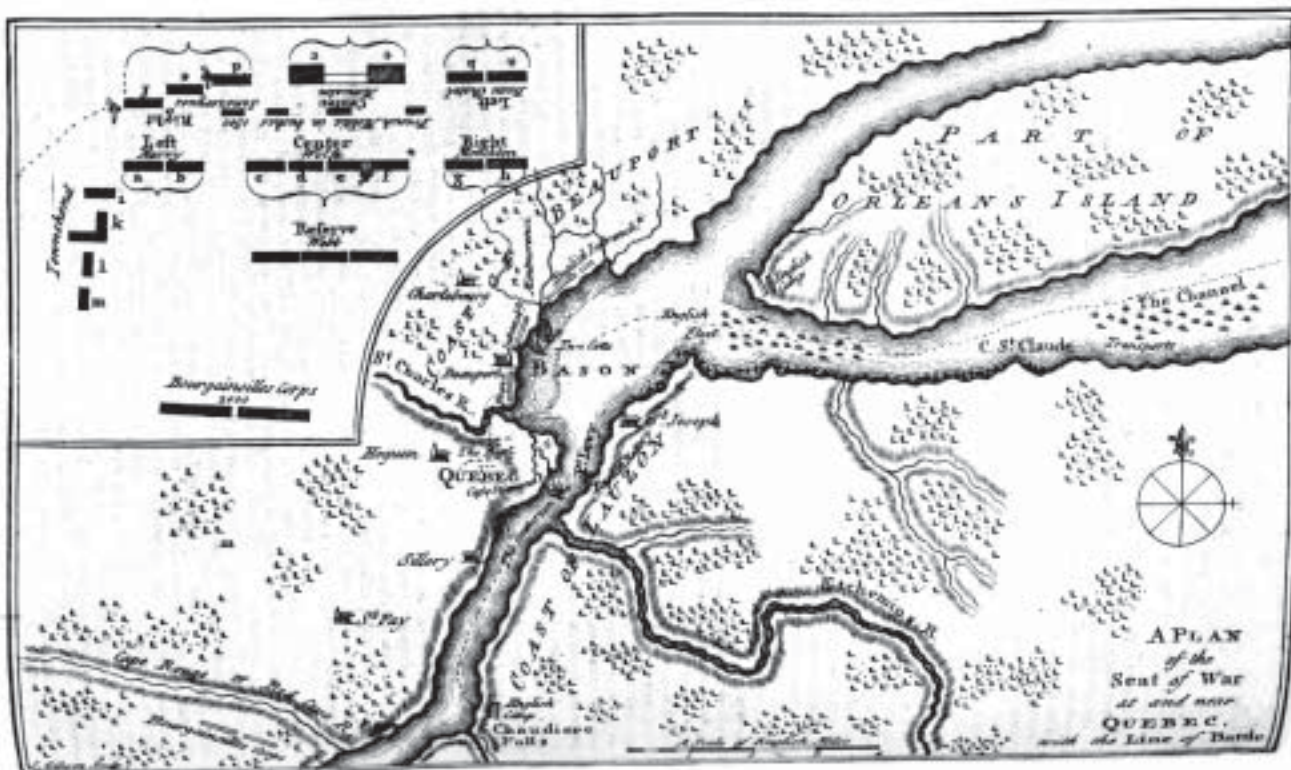


Plate 781. Plan of the siege, published in the **Grand Magazine of Magazines** in Oct 1759. Entry 1022.

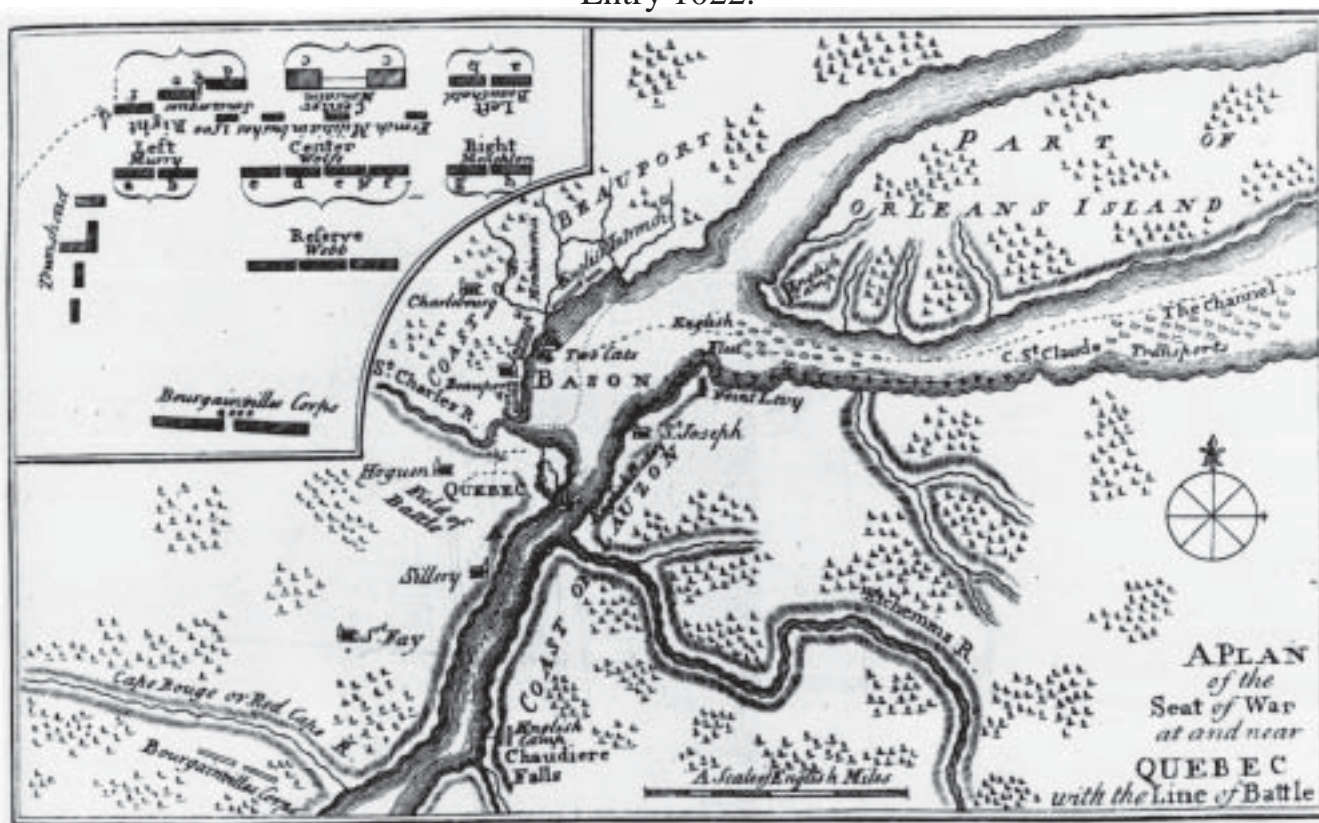


Plate 782. Plan of the siege, published in the **Gentlemen & London Magazine** in Nov 1759. Entry 1023.



Plate 783. Plan of the siege, published in the *Gentlemen Magazine* in Nov. 1759. Entry 1024. This is probably the first issue of the plate. Comparative details of both issues are given below. Entry 1024-1025.

(Courtesy of the Bibliothèque Nationale du Québec).



Plate 784. It is evident from the layout of the lettering and its exact configuration that indeed the whole plate was re-engraved. The slightly improved layout of the lettering “ *within Musquet Shot* ”, adjacent to the Montmorency River and Falls, is used to identify the second issue.



Plate 785. Plan of the siege, published in the *London Magazine* in Nov.1759. Entry 1026.

(Courtesy of the National Archives of Canada).

ENTRY 1027. UNIVERSAL MAGAZINE. 1759. Plate: 786.

Map title: *An / Authentic PLAN of the / RIVER ST. LAURENCE, / from Sillery to the Fall of Montmorenci; / with the Operations of the / SIEGE of QUEBEC, / under the Command of / Vice-Adm^l. Saunders & Major Gen^l. Wolfe. / 1759.*

Map size: 29.8 x 35.6 cm.

Published in: *Universal Magazine.* v. 25, Dec. 1759, p. 281.

NMC 2722.

Ref: Phillips Maps p.732; Jolly UNIV-85.

There are two insets: “Part of the Upper River of St. Lawrence” & “A View of the ACTION gained by the ENGLISH near QUEBEC, Sep^r. 13. 1759.”.

ENTRY 1028. ROYAL MAGAZINE. 1759. Plate: 787.

Map title: *An Authentic Plan / of the / RIVER ST. LAURENCE, / from / Sillery to the Fall of Montmerenci. / with the Operations of the / SIEGE of QUEBEC, / under the Command of / Vice-Adm^l. Saunders & Maj^r. Gen^l. Wolfe / down to the 5 Sep^r. 1759. / Drawn by a CAPTAIN in his / Majesties Navy.*

Map size: 18.5 x 24.1 cm.

Published in: *Royal Magazine.* v.1, Dec 1759, p.279; & in *A Letter to the Right Honourable William Pitt* —. London 1759; & in: *Brittania Triumphant* —. London 1777.

Clements Library C 1759 Le, C 1777 Br ; LC Rare Books AP3.R7.

Ref: Michigan v.1, p.50; Jolly ROYMAG-6; Trudel 1973, #64; Clements v. 3, p. 100.

Engraved above the neat-line, top right is “Royal Mag.”.



Plate 786. Plan of the siege, published in the *Universal Magazine* in Dec 1759.

Entry 1027. (Courtesy of the National Archives of Canada).

ENTRY 1029. NEW YORK GAZETTE 1759.

Plate: 788.

Map title: **A Plan of the CITY of QUEBECK.**

Map size: 7.5 x 13.2 cm.

Published in: **The American Country Almanac for 1760.**

Clements v.3, p.125; Wheat & Brun # 84; Winsor v.5, p.543.

ENTRY 1030. WEATHERWISE 1761

Plate: 789.

Map title: **PLAN of the CITY of QUEBECK**

Map size: 8 x 13 cm.

Published in: **Father Abrahams Almanac — for the year 1761.** Philadelphia 1761.

BN du Q RES AF 182.

Ref: BN du Q # 605.

ENTRY 1031. TOBLER 1761.

Plate: 790.

Map title: no title

Map size: 13.4 x 19.4 cm.

Published in: **Pennsylvania Town and Country-mans Almanack for —1761—.** Germantown 1761

Ref: Clements v.3, p.128.

ENTRY 1032. SAUR 1762.

Plate: 791.

Map title: no title

Map size: 13.4 x 19.4 cm.

Published in: **Deutch Americanisch Calender auf —1762—.** Germantown 1762.

The same woodblock appears to have been used from the Tobler edition, but with different text added.



Plate 787. Plan of the siege, published in the Royal Magazine in Dec 1759.

Entry 1028. (Courtesy of the National Archives of Canada).

ENTRY 1033. GENTLEMANS & LONDON MAGAZINE. 1760.

Plate: 792.

Map title: *A PLAN of the / RIVER ST. LAWRENCE, / from the / Falls of Montmorenci to Sillery; / with the Operations of the / SIEGE of QUEBEC.*

Map size: 17.6 x 24 cm.

Published in: **Gentlemen & London Magazine**, v.29, Jan. 1760, p.20; & in **The History of the Late War** — . Dodsley, Dublin Reprinted by John Exshaw —

NMC 16089; BN du Q RES 154.

Ref: BN du Q # 1005; Jolly GAL-79.

Engraved in the lower margin at the left is “ *D. Pomarede Sc^t.* ”.

ENTRY 1034. ANON. ca. 1760

Plate: 793.

Map title: *A PLAN / of the Operations at taking of the / CITY of QUEBEC*

Map size: 13.4 x 18.3 cm.

NMC 15682.

Engraved along the bottom of the map is “ *Sold by And.^w Bell & Comp^y Engravers Parliament Clofs Edin:^r price 3^d.* ”.

A Plan of the City of QUEBECK.



Plate 788. Plan of the siege, published in the *New York Gazette* in 1760. Entry 1029.

(Courtesy of the Clements Library).

PLAN of the City of QUEBECK.



Plate 789. Plan of the siege, published in *Father Abrahams Almanac* in 1761. Entry 1030.

(Courtesy of the Clements Library).





Plate 792. Plan of the siege, published in the *Gentlemen & London Magazine* in Jan 1760. Entry 1033. (Courtesy of the National Archives of Canada).



Plate 793. Plan of the siege, published ca.1760. Entry 1034. (Courtesy of the National Archives of Canada).

ENTRY 1035. CHRETIEN FREDERIC DE HEYDEN-KILIAN 1760.

Plate: 794.

Map title: *Englifche / EROBERUNG von / QUEBEC den 18. Sept 1759. / —*

Map size: 17.8 x 18.2 cm.

Published in: **Theatre de Guerre.**

NMC 25972; Clements Library.

Ref: Clements v.3, p.135.

“ XVII ” is engraved top right.

ENTRY 1036. CHRETIEN FREDERIC DE HEYDEN-KILIAN 1761.

Plate: 795.

Map title: *BATAILLE / so / den 28. April Ao. 1760. / zwischen den Englifchen Trouppen / unter Comando / des General Murray / — / unter Comando des Marquis Vaudreuil / —*

Map size: 17.8 x 18.2 cm.

Published in: **Theatre de Guerre.**

NMC 25973; Clements Library.

Ref: Clements v.3, p. 135

“ XXIV ” is engraved top left.

ENTRY 1037. CHRETIEN FREDERIC DE HEYDEN-KILIAN 1760.

Plate: 796.

Map title: *Belagerung / der / Stadt QUEBEC/ —*

Map size: 17.4 x 16.4 cm.

Published in: **Theatre de Guerre.**

NMC 25973; Clements Library.

Ref: Clements v.3, p. 135.

“ XXV ” is engraved top left.

ENTRY 1038. ENTICK-OGDEN. 1763.

Plate: 797.

Map title: *A New and Accurate Plan of the RIVER S^t. LAWRENCE, from the Falls of / Montmorenci to Sillery; with the Operations of the SIEGE of QUEBEC.1763.*

Map size: 17.2 x 23.6 cm.

Published in: **The General History of the Late War —**. London M.DCC.LXIII; & in: **The British Lion Rous'd —**. Manchester 1762

BN du Q RES AE 42; Clements Library C2 1762 Og.

Ref: BN du Q #697.



Plate 794. Plan of the siege, published by Kilian in 1760.

Entry 1035. (Courtesy of the Clements Library).

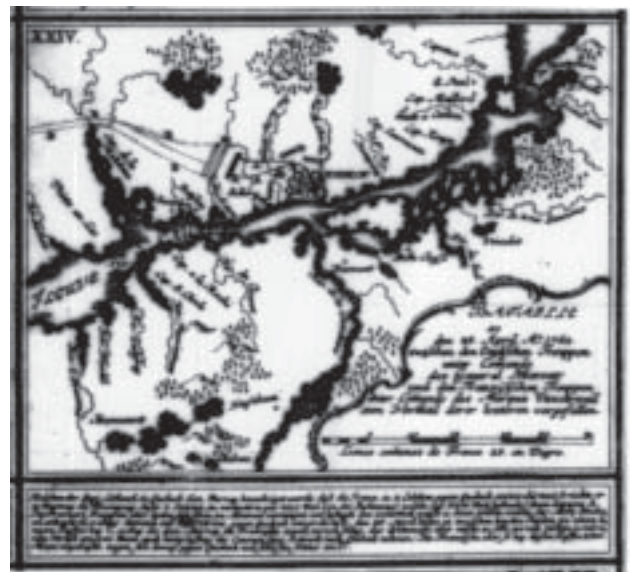


Plate 795. Plan of the siege, published by Kilian in 1761.

Entry 1036. (Courtesy of the Clements Library).



Plate 796. Plan of the siege, published by Kilian in 1760.

Entry 1037. (Courtesy of the Clements Library).

ENTRY 1039. BEAURAIN. 1765.

Plate: 798.

Map title: *BATAILLE sous / QUEBEC dans le / Canada*—

Map size: 8.2 x 12.6 cm.

Published in: *Guerre de 1755 à 1763* —. Paris 1765.

LC Phillips 2813, G1793 .B3 1765 Vault.

ENTRY 1040. MANTE. 1772.

Plate: 799.

Map title: *ATTACK on QUEBEC. The FLEET Commanded by ADMIRAL SAUNDERS. The ARMY by MAJOR GENERAL WOLFE.*

Map size: 40.5 x 87.4 cm.

Published in: *The History of the Late War in North America.....* By Thomas Mante...London ... MDCCLXXII.

BN Ge FF 8726; National Library of Canada E 199.M29; LC E199. M29.

Engraved in the top left corner, outside the neat-line, is “*Facing page 233*”, and in the top right corner, outside the neat-line, is “*Engrav’d for Mr. Mant’s History of the War in America*”.

ENTRY 1041. FADEN. 1776.

Plate: 800.

Map title: *PLAN / of the / CITY AND ENVIRONS / OF / QUEBEC / with / ITS SIEGE and BLOCKADE / by / THE AMERICANS, / from the 8th. of December 1775 to the 13th. of May 1776. / — / Engraved by W^m. FADEN*

Map size: 42.3 x 61.6 cm.

Published in: *The North American Atlas* —. London William Faden 1777.

NMC 1698, 20601, 20602; LC G 12010.S3F2 1845 Vault, G1105 .F2 1777 Vault; G3454.Q4S31 1776 .F3 Vault; BN du Q G 1100 A5 1781 CAR.

Ref: BN du Q # 715; LC Phillips 1207, 1337.

Engraved bottom centre, inside the neat-line, is “*London, Publifhed as the Act directs 12 Septem^r. 1776, by W^m. FADEN (Succefor to the late M^r. Tho^s. Jefferys) Corner of S^t. Martins Lane.*”.

ENTRY 1042. LE ROUGE. 1777.

Plate: 801.

Map title: *Environs / DE QUEBEC. / Bloque / par les Americains / du 8 Décembre 1775. / au 13, Mai 1776. / A Paris / Chez le Rouge rue des grands / Augustins. / 1777.*

Map size: 22.8 x 29.9 cm.

Published in: *Atlas Amériquain*. 1778-92.

NMC 1612; LC G3454.Q4S3 1777 .L4 Roch. 5. Ref: Sellers & Van Ee 1981.

ENTRY 1043. DESBARRES. 1777-81.

Plate: 802.

Map title: *A PLAN of QUEBEC and ENVIRONS, with its Defences, —*

Map size: 73.1 x 153 cm.

Published in: *The Atlantic Neptune published for the use of the Royal Navy of Great Britain*—. London

NMC 17020; LC # 124, state 1, copy 1, 17; BN du Q G 3452 Q4 1759 D4; Henry Stevens # 124; BL Maps 184.n.2.; Arch. Nova Scotia Nelson Atlas.

Ref: Sellers & van Ee 1981 # 612; BN du Q # 634.

There is no date imprint, or plate number. The shoals are stippled and the land is shown with hachures. Numerous small holdings are shown.

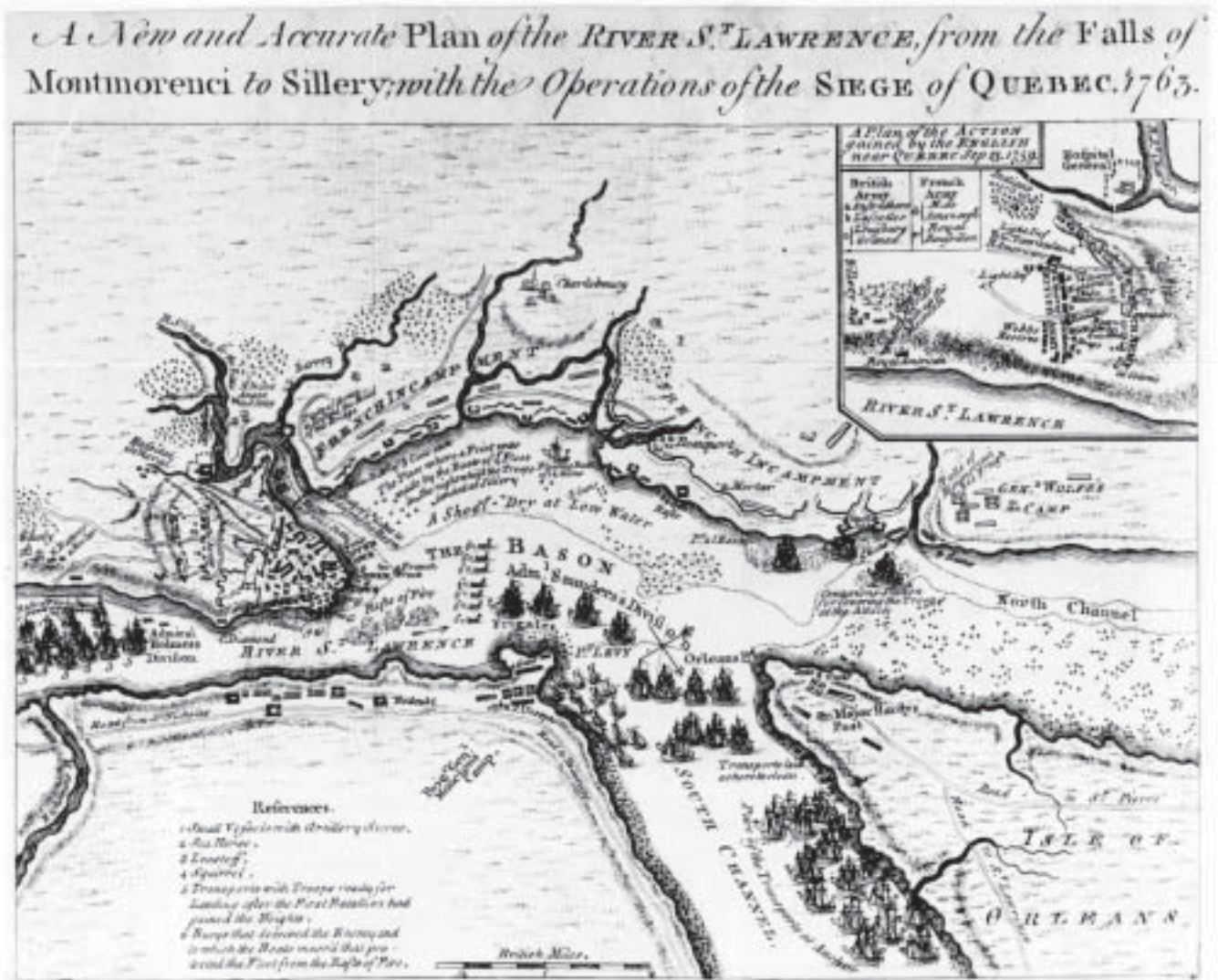


Plate 797. Plan of the siege, published in *The General History of the Late War* in 1763.
Entry 1038. (Courtesy of the Bibliothèque Nationale du Quebec).



Plate 798. Plan of the siege, published in *Guerre de 1755 à 1763*, in 1765.
Entry 1039. (Courtesy of the Library of Congress).

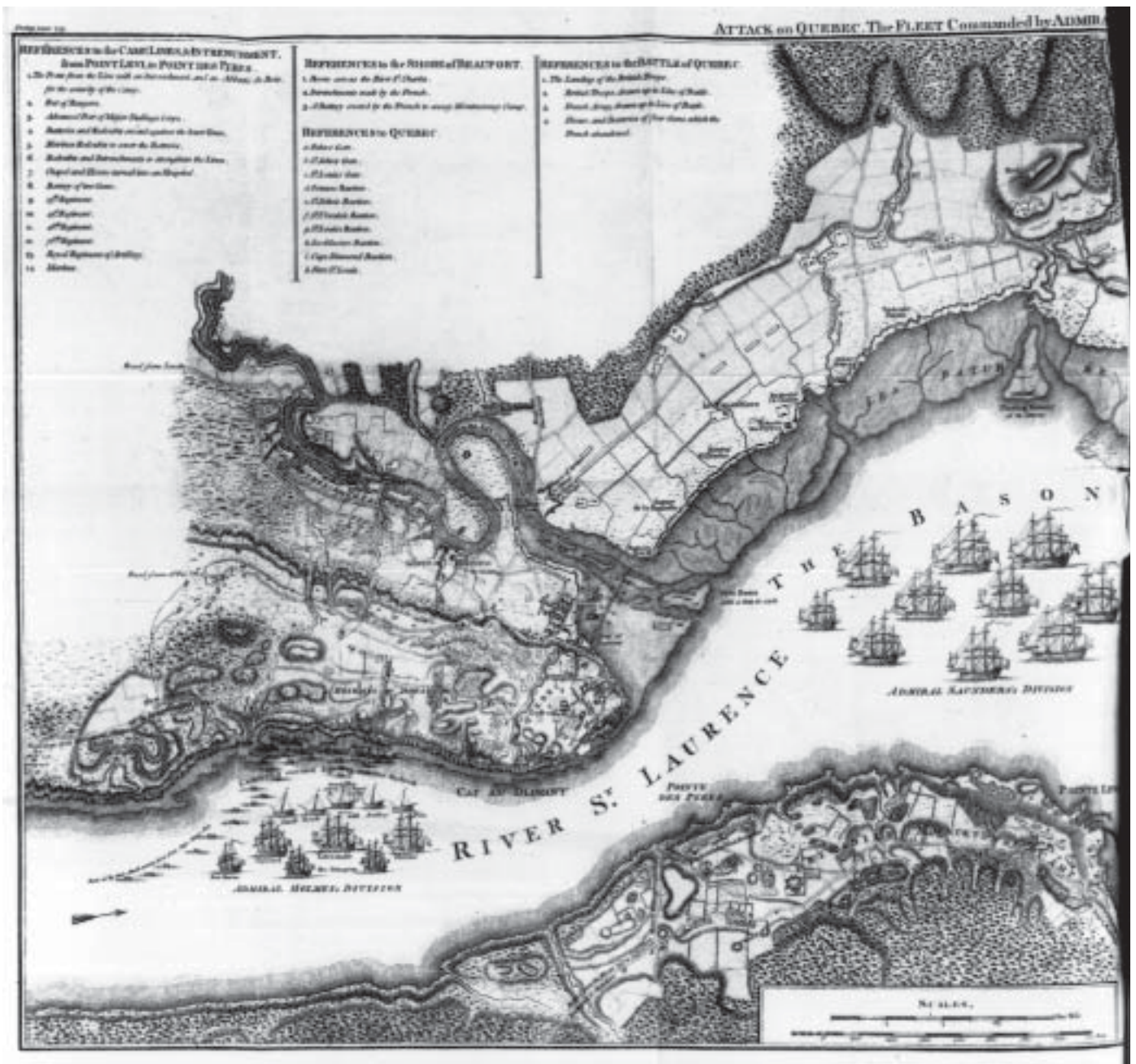


Plate 799. Plan of the siege, published in *The History of the Late War in North America*.

ENTRY 1044. ANON. First state.

Plate: 803.

Map title: *A Plan of the / RIVER ST. LAURENCE / from / Sillery to the Falls of Montmerenci, / with the Operations of the / SIEGE OF QUEBEC, / under the Command of / Vice Adm^l. Saunders & Maj^r. Gen^l. Wolfe. / 5th. Sep^r. 1759.*

Map size: 17.8 x 22.8 cm.

Published in: source unknown.

Engraved underneath the box-like cartouche is "J Cary sculp^r". There is no publishers information under the neat-line.

ENTRY 1045. MARGOWAN & DAVIS. 1780.

Second state.

Plate: 804.

Map title: *A Plan of the / RIVER ST. LAURENCE / from / Sillery to the Falls of Montmerenci, / with the Operations of the / SIEGE OF QUEBEC, / under the Command of / Vice Adm^l. Saunders & Maj^r. Gen^l. Wolfe. / 5th. Sep^r. 1759.*

Map size: 17.8 x 22.8 cm.

Published in: **The Field of Mars: Being an Alphabetical Digestion of Naval and Military Engagements.** Vol II .

NMC A / 349 / Quebec / 1780(1781); BN du QG



North America by Mante, in 1772. Entry 1040. (Courtesy of the National Library of Canada).

3452 Q4R1 1780 C3.

Ref: Jolly EUR-1-2, 4-7; LITB-2; WEST-9-10, 13-15; BN du Q # 444.

Engraved underneath the box-like cartouche is "J Cary sculp^r", and underneath the central neat-line is "Published by Jas. Margowan & W^m. Davis Nov^r. 26, 1780."





Plate 800.
Plan of the American siege,
published in
The North American Atlas in
1777.
Entry 1041.
(Courtesy of the National Archives of Canada).



Plate 801. Plan of the American siege, published by Le Rouge in his **Atlas Amériquin** in 1778.
Entry 1042. (Courtesy of the National Archives of Canada).



Detail of Quebec city from Faden's map of the American siege. It shows considerably more building development than the town plan that was published in the **General Magazine** in the same year.



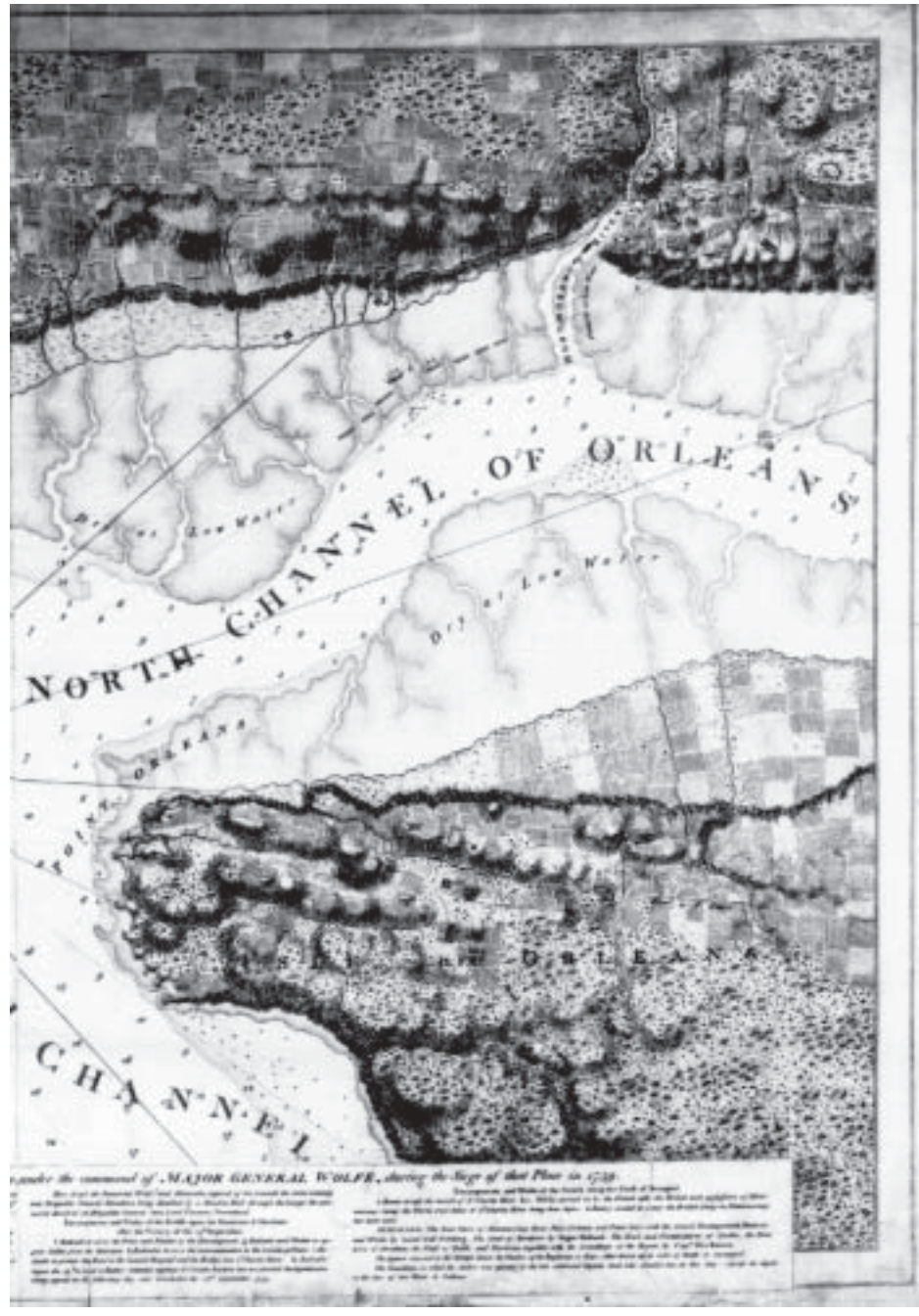
Plate 803. An anonymous plan of the siege, around 1778. This is the first state of the plate which was subsequently re-published in **The Field of Mars** --- in 1780. Entry 1044.



Plate 804. This second state of the plate has a publishers imprint below the lower neat-line. Entry 1045.



Plate 802. This beautifully engraved plan of the American siege and the surrounding areas of Quebec City was published in 1760, and it is notable that there is considerable detail of small holdings along the St Lawrence



published by DesBarres around 1778. This appears to be the only state of the plate but of considerable importance in the St. Lawrence River as well as inland. Entry 1043. (Courtesy of the National Archives of Canada).

