

CHAPTER EIGHT



MAPS OF THE GREAT LAKES

The treaty of Utrecht in 1713 forced France to recognize the British claims to the coastal zone of Hudson Bay, and also gave the British “dominion” over the Iroquois, with a free-trade zone in the interior. Despite these provisions for free trade, the status quo of the late 17th century was largely maintained with the French quickly and efficiently restoring trade and relationships throughout the Great Lakes region.

The mountainous barrier of the Alleghenies limited easy westward expansion of New England, fundamental to the future development of the colony. Even in 1709, Spotswood of Virginia had urged the home government to push across the Alleghenies into the Ohio Valley, and the Treaty of Utrecht, in fact, turned out merely to be the initiation of further more forcible attempts to colonise the Ohio. In 1716 Spotswood opened a road over the Blue Ridge from Virginia, and by 1726 Fort Oswego had been established. Two decades of manoeuvring followed, involving Indian tribes as well as French and colonial militia alike.

In 1748, after the Treaty of Aix-la-Chappelle, the Ohio Company was formed by a group of London merchants and prominent Virginian plantation owners, and given crown title to half a million acres of land in the Ohio Valley. The French responded to this incursion by military intervention in 1752, and by 1755 the British were again virtually excluded from continental America, west of Montreal. Under the leadership of William Pitt, with the tide of war changing yet again, attention was turned to the North American situation, and a determined effort was made to resolve the dispute forever. The initial move was to achieve control of the Ohio. The British, in a sudden attack, burned Fort Frontenac with all its supplies destined for the French Ohio forts, and simultaneously invaded the Ohio Valley. The defence of the Ohio Valley was very dependent on the allegiance of the Ohio tribes, which the British proceeded to cleverly subvert, by promising to relinquish all territorial claims to tribal lands west of the Appalachians. With the apparent achievement of their aims, the Ohio tribes ceased fighting, forcing the French to yield the Ohio region to British control. The following year a three pronged attack finally resulted in the capture of Quebec and the end to French domination in Canada. The territorial rights of the Ohio tribes were ignored, their ineffectual opposition was quashed by the British, and a major expansion westward commenced (Harris, 1987).

The early maps of the Great Lakes region were due to Lahontan in 1703, and have been already covered in the first volume of this work. They show fairly well the pattern of trading routes of the early century, and confirm the major French hold over much of the Great Lakes region. The map by Bellin, published in **Histoire et Description Generale de la Nouvelle France** —, in Paris in 1744, dominated the cartography of the Great Lakes region for a number of years. He also used this map as basis for both of his subsequent maps of 1745 and 1755, and these in turn served as the basis for other cartographers. This sequence of maps shows the corresponding political developments of the times with markedly increasing cartographic information on the Ohio Valley.

ENTRY 941. HAPPEL. 1707.

Plate: 707.

Map title: **GENERAL= CARTE VON CANADA**

Map size: 8.5 x 13.9 cm.

Published in: **Relations Curiosae—Hamburg, Im Remannischen Verlag. 1707.**

National Library of Canada G114 H36 1707 Reserve.

Engraved top right, outside the neat-line, is “No. V.” It is probable that Happel either used the plate first issued as the German edition of Lahontan [Ref: Kershaw I. p.261, Entry 297.], or else closely copied the Lahontan map.

ENTRY LAHONTAN. Second state. 1707-08.

Map title: **CARTE GÉNÉRAL DU CANADA EN PETIT POINT.**

Ref: Kershaw v.1, p. 254, ENTRY 284.

ENTRY CHATELAIN-GUEDEVILLE. 1719, 1732.
See also **CARTE PARTICULIERE DU FLEUVE SAINT LOUIS**———

Ref: Kershaw v.1 , p. 271, ENTRY 307, Plate 200.

ENTRY LAHONTAN. First state. 1715.

Map title: **CARTE GENERAL DU CANADA EN PETIT POINT.**

Ref: Kershaw v.1, p. 254, ENTRY 286.

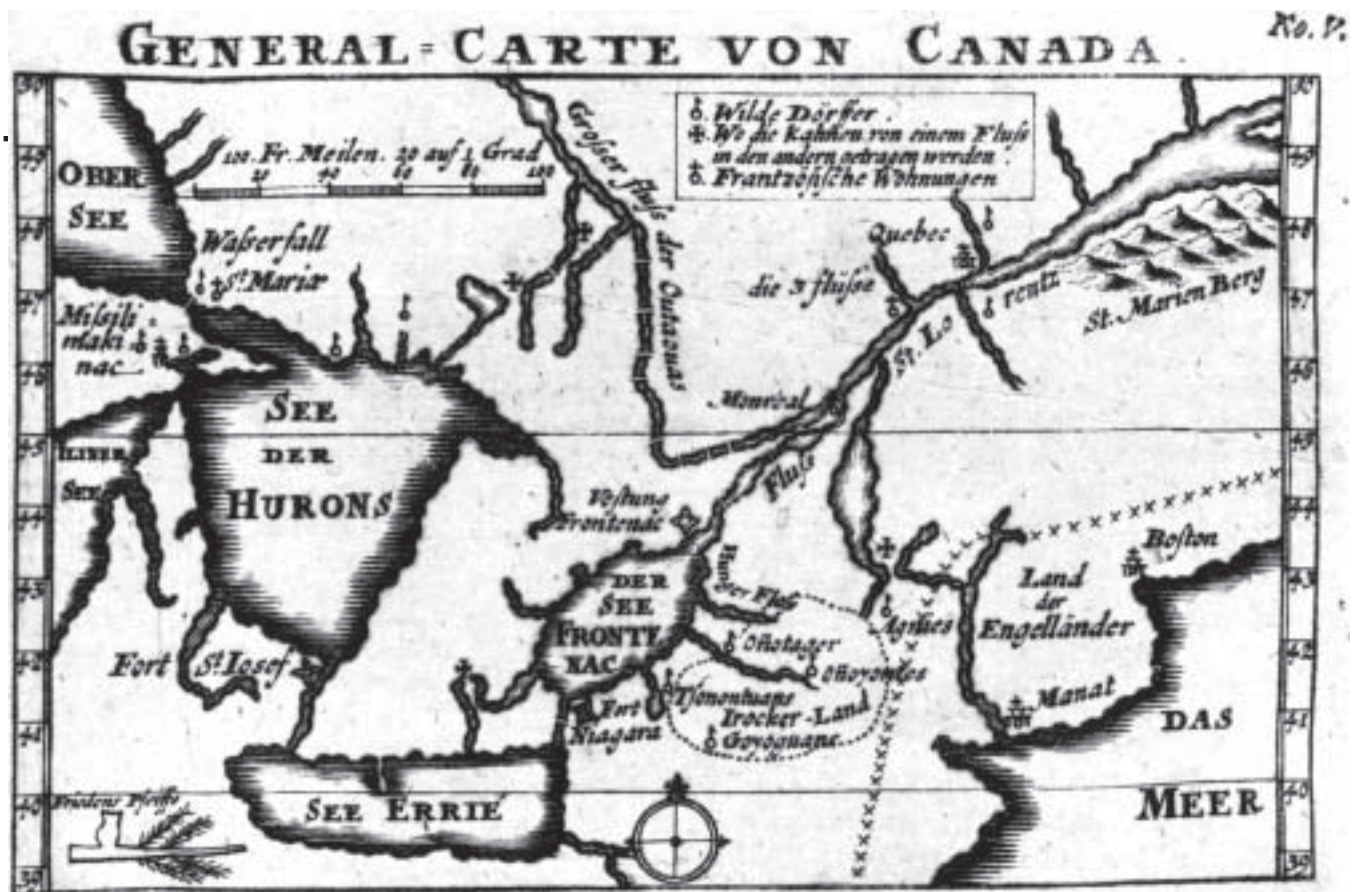


Plate 707. Map of the eastern Great Lakes by Happel published in 1707.

Entry 941. (Courtesy of the National Archives of Canada).

ENTRY 942. CADWALLADER COLDEN.
1724. First state.

Plate: 708.

Map title: *A MAP of the Countrey of THE FIVE NATIONS / belonging to the province of NEW YORK and of / the LAKES near which the Nations —*

Map size: 23 x 37 cm.

Published in: **Papers Relating to an Act of New York for Encouragement of the Indian Trade**, New York 1724. Not as an integral part of the book but separately.

NYPL * KD + 1724.

Ref: Schwartz & Ehrenberg 1980, p. 150; Clements v. 3, p. 251; Wheat & Brun 1969 (1978); Stokes 1915-28.

ENTRY 943. CADWALLADER COLDEN-BRADFORD [1735]. Second state.

Plate: 709.

Map title: *A MAP of the Countrey of THE FIVE NATIONS / belonging to the province of NEW YORK and of / the LAKES near which the Nations —*

Map size: 23 x 37 cm.

Published: separately.

NYPL * KD + 1724.

Ref: Clements v. 3, p. 251; Wheat & Brun 1969 (1978); Stokes 1915-28.

The plate has been extensively re-worked and numerous names of both rivers and towns added.



Plate 708. The first state of Cadwallader Colden's map of the eastern Great Lakes published in 1724.

Entry 942. (Courtesy of the New York Metropolitan Library).

ENTRY 944. CADWALLADER COLDEN.
1747, 1750, 1755.

Plate: 710.

Map title: *A MAP of the Country of THE FIVE NATIONS, belonging to the Province of NEW YORK; / and of the LAKES near which the Nations —*

Map size: 15.5 x 22.5cm.

Published in: **The History of the Five Indian Nations of Canada** — Cadwallader Colden. London.

NMC 6530; BN du Q, RES AF 108; National Library of Canada E99 I7 C6 1748, 1750, 1755 Res; McMaster University B 16175.

Ref: Clements v. 3, p. 251; BN du Q # 521.

ENTRY LAHONTAN. Third state. 1728.

Map title: CARTE GÉNÉRAL DU CANADA EN PETIT POINT.

Ref: Kershaw v.1, p. 254, ENTRY 285.

ENTRY LAHONTAN. 1735.

Map title: Small untitled map of the region around Lakes Ontario & Erie, English edition.

Ref: Kershaw v.1, p. 254, ENTRY 288, Plate 189.

ENTRY LAHONTAN. Second state. 1741.

Map title: CARTE GENERAL DU CANADA EN PETIT POINT.

Ref: Kershaw v.1, p. 254, ENTRY 287.



Plate 709. The second state of Cadwallader Colden's map of the eastern Great Lakes published in 1735. Entry 943. (Courtesy of the New York Metropolitan Library).



Plate 711. Bellin's map of Sault Saint Marie & Michillimakinac published in 1744. Entry 945.

(Courtesy of the Bibliothèque Nationale du Québec).

ENTRY 947. BELLIN. 1744. Second state. Plate: 712.

Map title: **CARTE / DES LACS DU CANADA / — / — Charlevoix. / — / de la Marine 1744.**

Map size: 28.4 x 44.2 cm.

Published in: **Histoire et Description Generale de la Nouvelle France** —. Tome Premier A Paris, Chez Rolin —. M.DCC.XLIV. Pierre-François-Xavier de Charlevoix.

NMC 6425; BN 8o Ed. P.Angrand.778-780, BN 4o Ed. Lk12 762 D; BN du Q, RES AD 46.

Ref: Karpinski LV, John Goss. (1990), p. 124; BN du Q # 206.

The engraver is not mentioned, but “ 22 ” is engraved outside the left-hand neat-line, rotated on its side. Frequently however, this number has been trimmed.

ENTRY 948. BELLIN. First state. 1745.

Plate: 713.

Map title: **PARTIE OCCIDENTALE / DE LA / NOUVELLE FRANCE / OU / CANADA / Par M^r. Bellin Ingenieur de la Marine / 1745.**

Map size: 47.4 x 61cm.

Published in: **Atlas Maritime ou recueil des Cartes Réduites Dréssées au Dépost des Cartes et Plans de la Marine** —. Paris 1751.

NMC 97819, LC G 1059 .B4 1751 Vault.

Ref: Verner & Stuart-Stubbs #19; KarpinskiLVII; LC Phillips 172.

Engraved below the neat-line are the distributors of the map: “ A Paris chez R.J.Julien a l’Hôtel Soubise. A Nuremberg chez les Heritiers d’Homann Géographes de S.M.I. A Londres chez J. Rocque Géodesite ”.

ENTRY 949. BELLIN. Second state. 1755.

Plate: 714.

Map title: **PARTIE OCCIDENTALE / DE LA / NOUVELLE FRANCE / OU / CANADA / Par M^r. Bellin Ingenieur de la Marine / 1755.**

Map size: 48.1 x 61.8 cm.

Published in: **Atlas compendiarius --- . 1752 [1755]**

NMC 113509, 8471; LC G1015 .H6 1755 Vault, & G1059 .B4 1751 Vault.

Ref: Schwartz & Ehrenberg 1980, p. 165; LC Phillips 3498.

There has been considerable reworking of the plate, with numerous additions to the bottom third of the map. The list of map distributors engraved below the neat-line has been erased.

ENTRY 950. BELLIN. 1755.

Plate: 715.

Map title: **PARTIE OCCIDENTALE / de la / NOUVELLE FRANCE / ou du / CANADA / Par Mr. Bellin Ingenieur du Roy et de la Marine / — / les Heritiers de Homan, en l’ an 1755.**

Map size: 42.6 x 53.9 cm.

Published in: **Atlas Geographicvs Maior Exhibens Tellutem seu Globum Terraqueum — - Homannianis Heredibus — 1759 (1781) & 1759[1784].**

NMC 6549, 24590, LC G1015 .H62 1781, 1784 V.2. Vault; BN du Q, G 3400 1755 B42.

Ref. BN du Q # 254; LC Phillips 622, 623, 624.

Although closely copied from the previous Entry, this edition is from an entirely new plate.

ENTRY 951. VAUGONDY. 1749. First state.

Map title: **LES LACS DU CANADA / et / NOUVELLE ANGLETERRE / Par le S^R.**

Robert de Vaugondy / Fils de M^r. ROBERT Géog. ordin du Roi / Avec Privilege / 1749

Map size: 16.3 x 21.6 cm.

Published in: **Atlas Portatif, Universel et Militaire, composé** —. Paris — 1748-(49).

BN G 3216; LC G1015 .R58 1749 Vault.

Ref: Karpinski LXI; LC Phillips 608.

The page number, “ 65 ” is engraved top right outside the border.



Plate 712. Map of the Great Lakes by

(Courtesy of the Bibliothè



Bellin, published in 1744. Entry 947.

(Bibliothèque Nationale du Québec).



A Paris chez R. J. Belin à l'Étrel Juchet. A Newbery chez la Revisseur d'Ormeau Géographe de J. N. S. A Lintock chez J. B. Roper Libraire



ENTRY 952. VAUGONDY. 1749. Second state.

Plate: 716.

Map title: **LES LACS DU CANADA / et / NOUVELLE ANGLETERRE / Par le S^r. Robert de Vaugondy / Fils de M^r. ROBERT Géog. ordin du Roi / Avec Privilege / 1749**

Map size: 16.3 x 21.6 cm.

Published in: **Atlas Portatif, Universel et Militaire, composé** —. Paris — 1748-(49).

BN Ge FF 9869, BN Ge FF 2658, LC G1015 .R58 1749 Vault; NMC G 1015. R61 1749 fol. Vault.

Ref: LC Phillips 608.

The page number, “ 193 ” is engraved top right, outside the neat-line.

Plate 713. The first state of Bellin's 1745 map of the Great Lakes Entry 948.

(Courtesy of the National Archives of Canada).





ENTRY 953. PRÉVOST. 1757.

Plate: 717.

Map title: **CARTE DES / LACS DU CANADA / Pour fervir a l'Histoire Generale / des Voyages / ... / Par M.B. Ing. de la Mar. / 1757.**

Map size: 19.3 x 28.8 cm.

Published in: **Histoire Générale des Voyages Tome XIV...** A Paris, Chez Didot,... MDCCLVII. BN P.Angrand. 421, BN 8o Ed. G 24549, BN G 6065.

Ref: Portinaro & Knirsch 1987, p. 243.

Engraved bottom left is “*Tome XIV.*” and bottom right “*Nº. 18.*”.

ENTRY 954. BELLIN-SCHWABE 1758.

Plate : 718.

Map title: **KARTE VON / DEN SEEN IN CANADA / Zur allgemeinen Hiftorie der Reifen / — / Von M. B.Ing. de la Mar^e. / 1757.**

Map size: 19 x 28.4 cm.

Published in: **Allgemeine Historie des Reisen zu Wasser unde Lande.** Leipzig 1758 v.16. Pl 29. NMC 6431.

Engraved outside the neat-line, top right, is “*Nº. 29*”, and below, bottom right, is “*T.XVI.K.*”.

Plate 714. The second state of Bellin's 1745 map of the Great Lakes, published in 1755.

Entry 949.

(Courtesy of the National Archives of Canada).



Plate 715. The map by Bellin of the Great Lakes published by Homman Heirs in 1755.
Entry 950. (Courtesy of the National Archives of Canada).



Plate 716. Vaugondy's map of the Great Lakes published around 1749.
Entry 952.

(Courtesy of the National Archives of Canada).

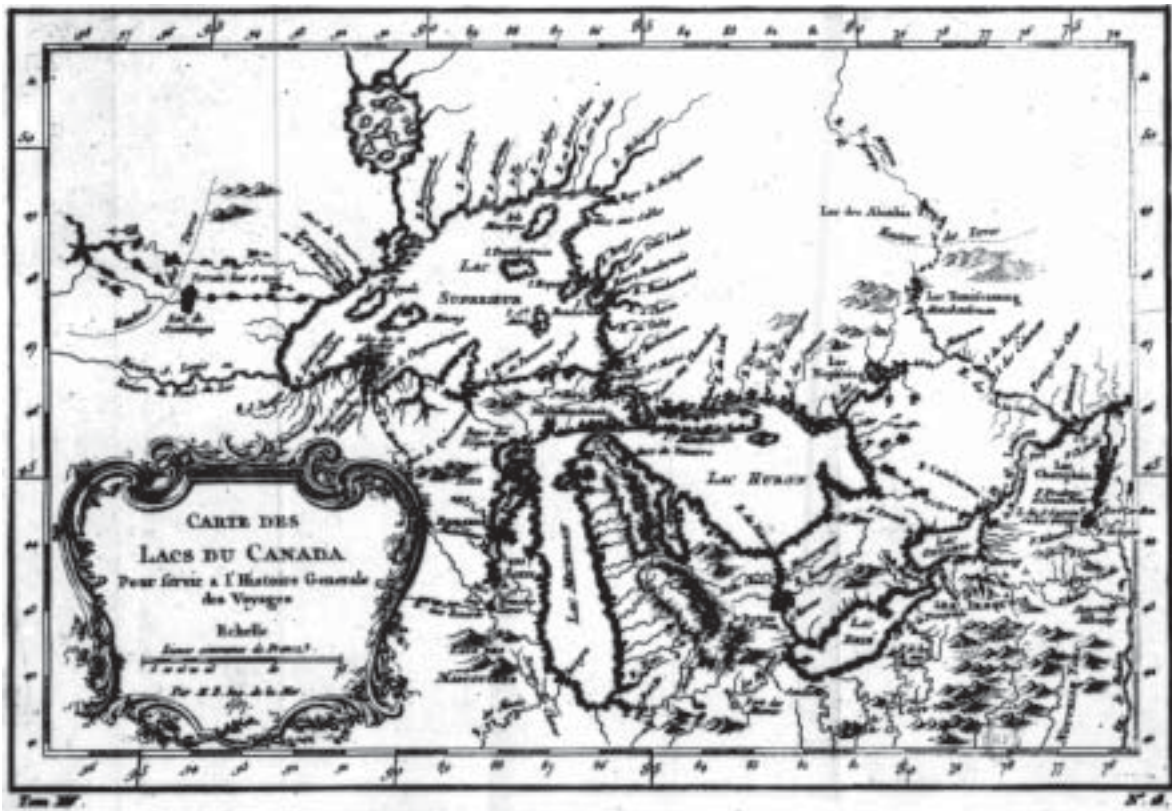


Plate 717. Map of the Great Lakes by Prévost published in 1757. Entry 953.

(Courtesy of the National Archives of Canada).



Plate 718. Map of the Great Lakes in the first German edition of Prévost published in 1758.

Entry 954. (Courtesy of the National Archives of Canada).



Plate 719. Map of the Great Lakes published in the Amsterdam edition of Prévost in 1777.

Entry 955. (Courtesy of the National Library of Canada).

ENTRY 955. BELLIN-HARREVELT. 1777.
First state.

Plate: 719.

Map title: *CARTE DES / LACS DU CANADA / Pour fervir à l'Histoire / Générale des Voyages. / — / Par M.B.Ing.de la Mar.*

Map size: 18.8 x 28.2 cm.

Published in: *Histoire Générale des Voyages*,—
-A Amsterdam, E. van Harrevelt & D. J. Chaguion.
MDCCLXXVII

National Library of Canada G160 H58 1777
v.22 Reserve; NMC 6438.

“*Tom. XXI.*” is engraved outside the neat-line, at the top right. “*LAC ALIMIPEGON*” is engraved at the top left of the map.

ENTRY 956. BELLIN- ABBÉ RAYNAL. ca. 1780. Second state.

Plate: 720.

Map title: *CARTE DES / LACS DU CANADA / Pour fervir à l'Histoire / des Etablisfemens Européens / — / Par M.B.Ing.de la Mar.*

Map size: 18.9 x 28.3 cm.

Published in: *Atlas Portatif pour servir à l'intelligence de l'histoire philosophique et politique des Establissemens et du commerce des europe'ens dans les deux indes.* A Amsterdam MDCCLXXIII (1773-)
BN 4o G 2363.

Bottom right, outside the neat-line, is engraved “34^a”. There is evidence of the earlier state with incomplete erasure of “*Tom. XXI.*”. “*LAC ALIMIPEGON*” engraved top left, is retained.

ENTRY 957. BELLIN-ABBÉ RAYNAL. ca.1780. Third state.

Plate: 721.

Map title: *CARTE DES / LACS DU CANADA / Pour fervir à l'Histoire / des Etablisfemens Européens / — / Par M.B.Ing.de la Mar.*

Map size: 18.9 x 28.3 cm.

Published in: *Atlas Portatif pour servir à l'intelligence de l'histoire philosophique et politique des Establissemens et du commerce des europe'ens dans les deux indes.*

NMC 116817.

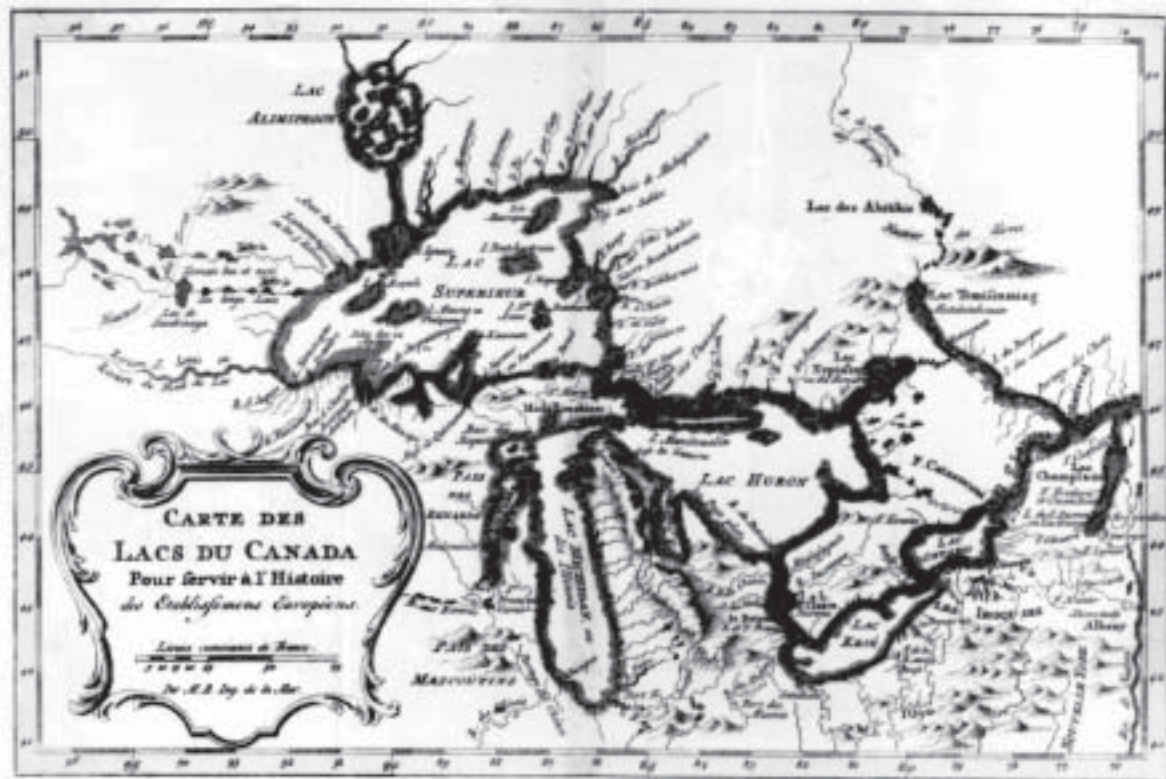


Plate 720. The second state of the map of the Great Lakes published by Raynal. Entry 956.

(Courtesy of the Bibliotheque National du France).

The engraved page number has been erased, and “ 34 ” is inserted in manuscript, outside the neat-line, at the bottom right. “ LAC ALIMIPAGON ” that was engraved, top left, has been deleted.

ENTRY 958. GIBSON & BOWEN. 1758.

Plate: 722.

Map title: **NEW / YORK / and / PENSIL- / -VANIA**

Map size: 6.3 x 9.4 cm.

Published in: **Atlas Minimus, or a New Set of Pocket Maps ...** By J. Gibson ... Revif'd, Corrected and Improved By Eman Bowen...Jan'y 2^d. 1758...London.

BN Ge FF 667, LC G1015 .G5 1758, 1774, 1779, 1792 Vault; BL Maps c.7.a.21.

Ref: LC Phillips 621, 3516 3518, 676.

Engraved on its side, outside the neat-line, at the bottom right corner, is “ 41 ”.

ENTRY 959. THE LONDON MAGAZINE. 1758.

Plate: 723.

Map title: **A PLAN of the / FORT and BAY / of / FRONTENAC, / with the / adjacent Countries.**

Map size: 11.6 x 18.1cm.

Published in: **The London Magazine** v.27, Nov. 1758, p. 552; & in **A Letter to the Right Honourable William Pitt** —. London 1759.

Clements Library C 1759 Le.

Ref: Michigan v.2, p.252; Phillips Maps p.290; Jolly LOND-152; Clements v.3, p.100.

ENTRY 960. CHRETIEN FREDERIC DE HEYDEN-KILIAN 1759.

Plate: 724.

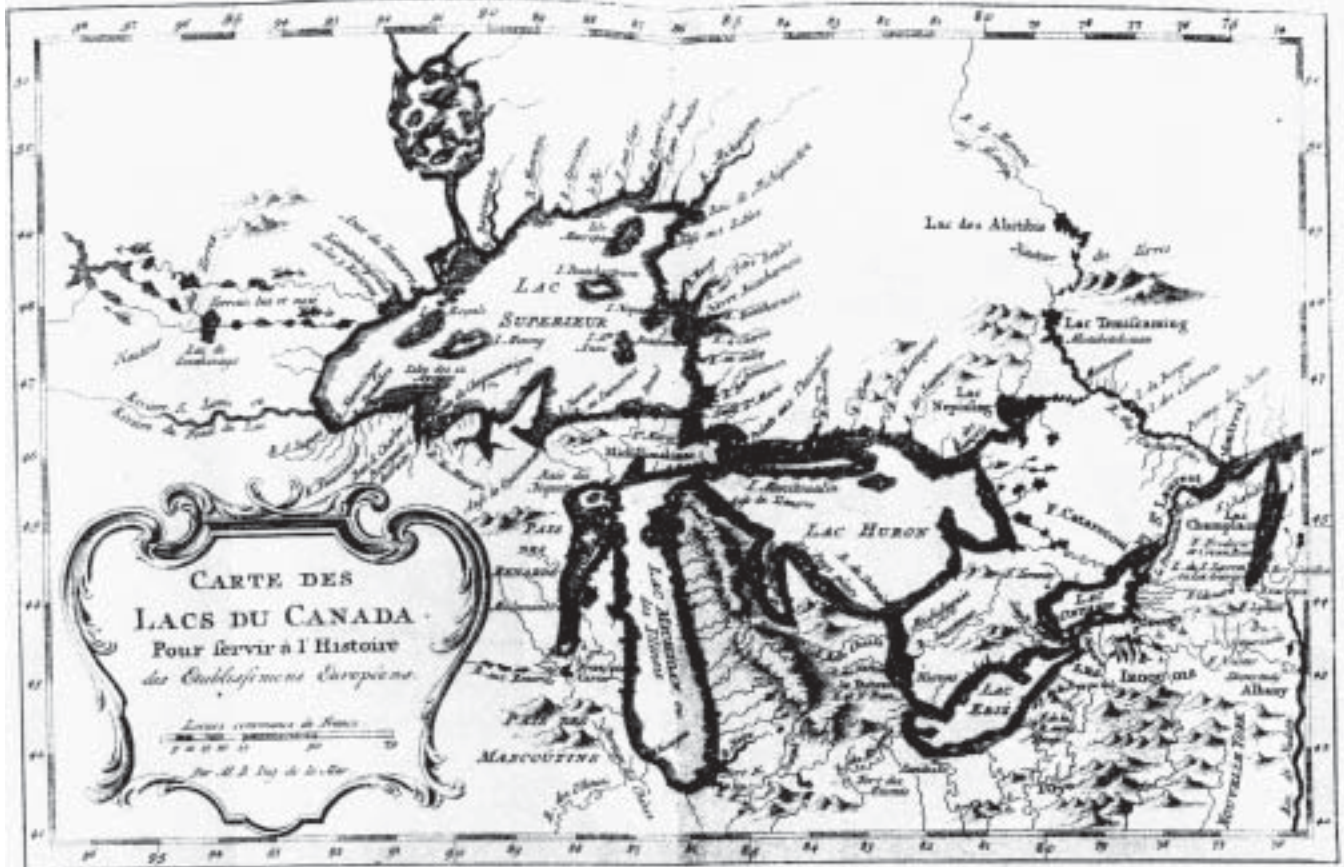
Map title: **[LAC ONTARIO]**

Map size: 17.8 x 18.2 cm.

Published in: **Theatre de Guerre** 1759. Augsburg. NMC 25971; Clements Library.

Ref: Clements v.3, p.135.

“ VII ” is engraved, top centre, inside the neat-line.



34

Plate 721. The third state of the map of the Great Lakes published by Raynal. Entry 957. (Courtesy of the National Archives of Canada).



Plate 722. Map of New York & Pennsylvania showing the Great Lakes by Gibson & Bowen, published in 1758. Entry 958. (Courtesy of the Library of Congress).



Plate 723. Plan of Fort Frontenac published in the **London Magazine** in 1758. Entry 959.



Plate 724. Miniature map of the eastern end of Lake Ontario published by Kilian in 1759. Entry 960. (Courtesy of the National Archives of Canada).



Plate 725. Miniature map of Lake Ontario published by Kilian in 1759. Entry 961. (Courtesy of the National Archives of Canada).

ENTRY 961. CHRETIEN FREDERIC DE HEYDEN-KILIAN. 1759.

Plate: 725.

Map title: *EROBERUNG / des Forts NIAGARA in / — / — .*

Map size: 17.8 x 18.2 cm.

Published in: **Theatre de Guerre** 1759. Augsburg. NMC 25972; Clements Library.

Ref: Clements v.3, p.135.

ENTRY 962. GRAND MAGAZINE OF MAGAZINES. 1759.

Plate: 726.

Map title: *A Map of the / BRITISH CONQUESTS / in / NORTH / AMERICA / including / Niagara & Crown Point.*

Map size: 12.2 x 19 cm.

Published in: **Grand Magazine of Magazines** v.3, Sept. 1759, p.204.

NMC 6657.

Ref: BNQ # 775; Jolly GMOM-31.

Engraved below the lower margin, at the right, is “*J. Gibson Sculp.*”.

ENTRY 963. EDINBURGH MAGAZINE. 1759. Plate: 727.

Map title: *A MAP of the BRITISH CONQUESTS, / in / NORTH AMERICA. / From NIAGARA, to QUEBEC. / With A PLAN, of the LINE of BATTLE, / fought the 13th. Sept^r. 1759.*

Map size: 11.3 x 17.8 cm.

Published in: **Edinburgh Magazine** v.3, Oct. 1759, p.556.

Ref: Jolly EDIN-15.

There is an inset map depicting the battle lines at Quebec, with “*T Phinn Sc.*” engraved at the lower-left corner.

ENTRY 964. ROYAL MAGAZINE 1759.

Plate: 728.

Map title: *A NEW and / ACCURATE MAP / of the present / SEAT of WAR / in / NORTH / AMERICA.*

Map size: 16 x 21.8 cm.

Published in: **The Royal Magazine** Nov. 1759 opp. p. 223

LC Rare Books AP3.R7.

Engraved in the top centre, above the border, is “*Engraved for the Royal Magazine*”, and bottom right “*G. Rollos sculp.*”.



Plate 726. Map of Lake Ontario and the upper St. Lawrence, published in 1759.

Entry 962. (Courtesy of the National Archives of Canada).



Plate 727. Map of Lake Ontario and the upper St. Lawrence, published in 1759.
Entry 963. (Courtesy of the American Antiquarian Society).



Plate 728. Map of Lake Ontario and the upper St. Lawrence, published in 1759.
Entry 964. (Courtesy of the Library of Congress).

**ENTRY 965. LONDON MAGAZINE. 1761.
Plate: 729.**

Map title: *A PLAN / OF THE STRAITS OF / ST. MARY, / and MICHILIMAKINAC, / to Shew the Situation & Importance / of the two Westernmost Settlements / of Canada for the Fur Trade.*

Map size: 23.9 x 32.6cm.

Published in: *London Magazine* v.30, Feb. 1761, p.64.

B.N.du Q. G 3462 S2 1761 L6.

Ref: Michigan v.2, p.261; Phillips Maps p.429; BN du Q # 1148; Sellers & van Ee # 770; Winsor v.5 p.559; Jolly LOND-197; BN du Q.

**ENTRY 966. UNIVERSALMAGAZINE. 1761.
Plate: 730.**

Map title: *An Accurate MAP of / CANADA, / with the adjacent / COUNTRIES; / Exhibiting the late Seat of War between / the English & French in those Parts. / Univerf. Mag. J. Hinton, Newgate Street.*

Map size: 26.3 x 35 cm.

Published in: *Universal Magazine* v.98, Feb. 1761, p.57. 1761.

NMC 9815, 9803.

Ref: Michigan v.1, p.5; Phillips Maps p.191 & 578; BN du Q # 654 & # 1113; Jolly UNIV-98.

Engraved outside the neat-line, lower right, is "R.W. Seale del. et sculp."



Plate 729. Map of St. Mary and Michilimakinac published in 1761. Entry 965.

(Courtesy of the Bibliothèque Nationale du Québec).



Plate 730. Map of the Great Lakes published in 1761. Entry 966. (Courtesy of the National Archives of Canada).

ENTRY 967. MILLAR & TONSON. 1762.

Plate: 731.

Map title: *A / New and / Correct MAP of / the PROVINCES of / NEW ENGLAND / NEW YORK / and / CANADA, / OR / NEW FRANCE.*

Map size: 27.8 x 34.7 cm.

Published in: **The American Gazetteer —of the New World** London Millar & Tonson 1762.

BN du Q RESAF 242; LC E14.A51 Vault; Clements Library C2 1762 Am.

Ref: BN du Q # 779; Clements v.3, p.110.

Engraved bottom right, inside the border, is “*J Gibson sculp.*”.

ENTRY 968. ROCQUE. 1763.

Plate: 732.

Map title: **PLAN / OF / FORT FRONTENAC.**

Map size: 12 x 15 cm.

Published in: **A Set of Plans and Forts in America** London 1763.

LC G1106 .R4R6 1763 Vault; BL 118.a.22.

Ref: LC Phillips 1186.



Plate 731. Map of the Great Lakes published in 1762. Entry 967.

(Courtesy of the Bibliothèque Nationale du Québec).

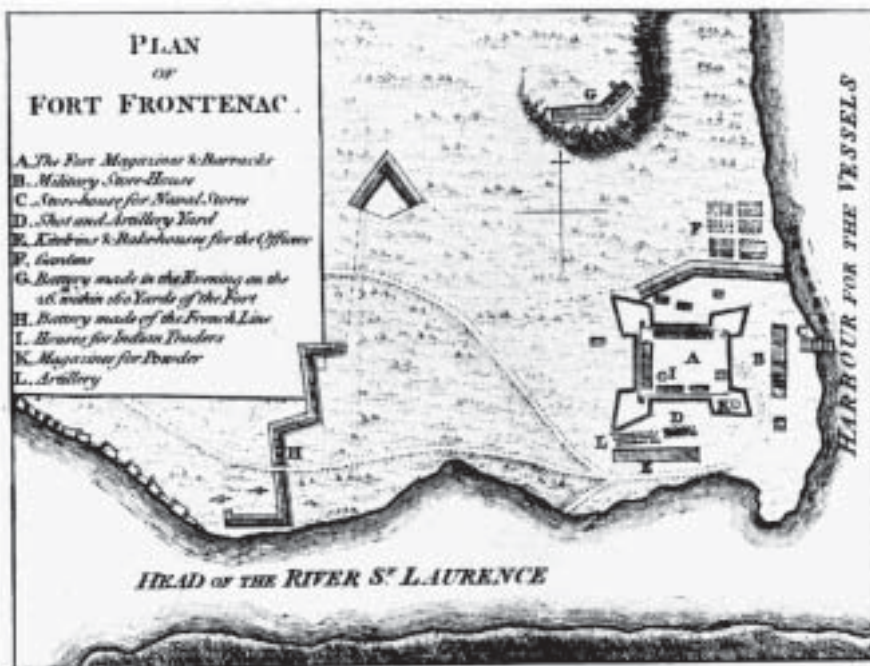


Plate 732. Plan of Fort Frontenac published by Rocque in 1763.

Entry 968.

(Courtesy of the Library of Congress).



Plate 733. Map of the Great Lakes first published by Coltellini in 1763. Entry 969.

(Courtesy of the National Archives of Canada).

ENTRY 969. MARCO COLTELLINI. 1763.**Plate: 733.**

Map title: *Carta rappresentante i cinque Laghi del Canada*

Map size: 25.3 x 18.7 cm.

Published in: **Il Gazzettiere Americano contenente un Distinto Ragguaglio di Tutte le Partie del Nuovo Mondo** — In Livorno per Marco Coltellini — MDCCLXIII. and without change in: **Atlante dell’America** —. Tomaaso Masi Livorno 1777.

NMC E 14 A516 1763 v.2, LC G110 A42 1763 Vault; G1100 A8 1777 Vault.

Ref: Sellers & van Ee, 1981, # 221; Portinaro & Knirsch 1987, p. 253; LC Phillips 1161, 1167.

“*Andr Scacciati fc*” is engraved outside the neat-line, bottom left, and “*Giufep. Pazzi Scriffe*” bottom right.

ENTRY 970. BELLIN. 1764.**Plate: 734.**

Map title: **CARTE / DES CINQ GRANDS LACS / DU CANADA**

Map size: 21.7 x 33.4 cm.

Published in: **Le Petit Atlas Maritime; recueil de Cartes et plans des Quatre Parties du Monde**, —. Paris 1764.

NMC A 903-1764, BN Ge EE 2262 (1), LC G1059 .B45 1764 Vault; BN du Q, G 1105 B32 1764 CAR.

Ref: Karpinski LXXIX; BN du Q # 200; LC Phillips 3508.

“*Tome I. N^o. 6.*” is engraved, top right, outside the neat-line.



Plate 734. Map of the Great Lakes published by Bellin in 1764. Entry 970.

(Courtesy of the National Archives of Canada).

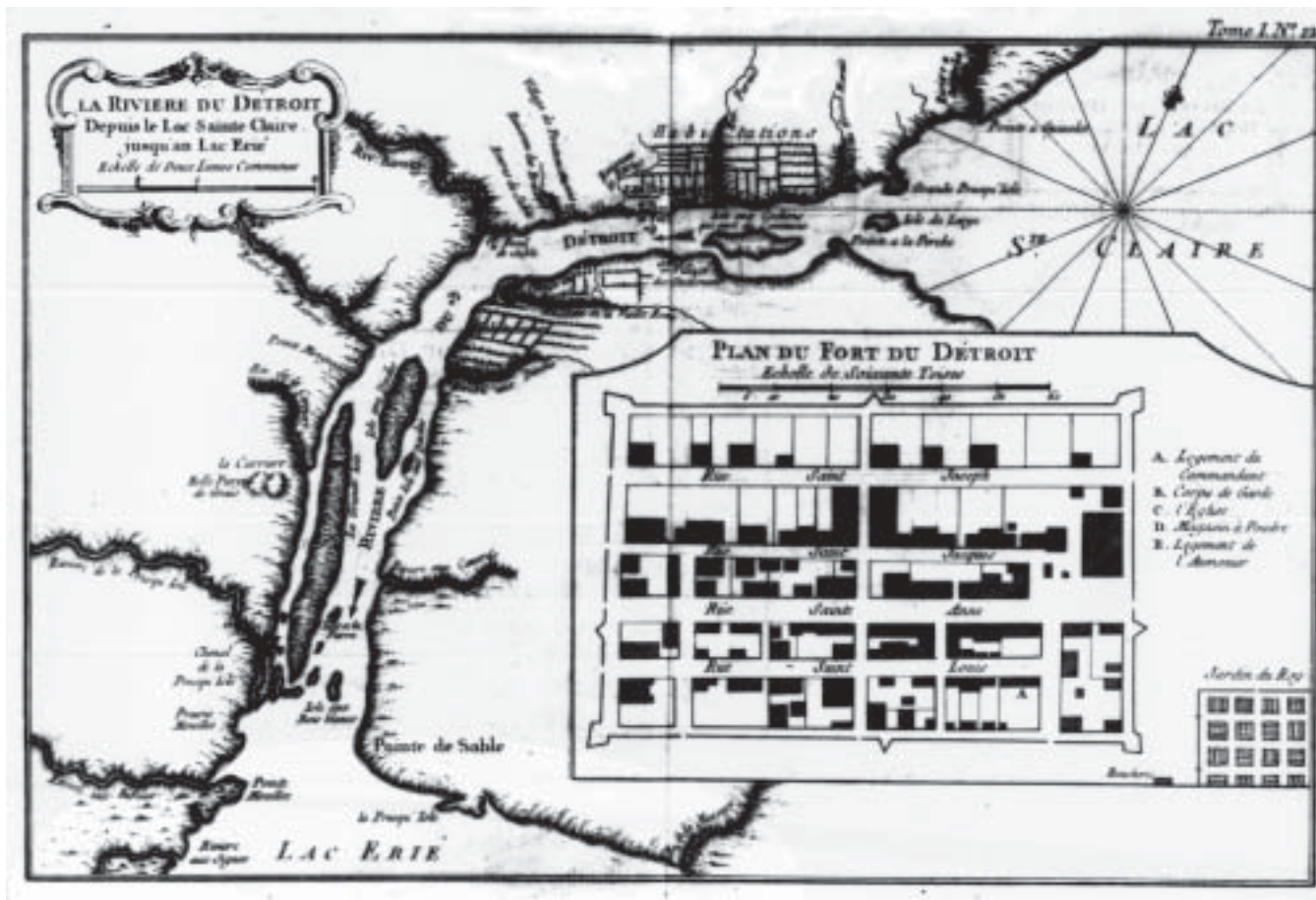


Plate 735. Map of the Detroit river published by Bellin in 1764. Entry 971.
(Courtesy of the National Archives of Canada).

ENTRY 971. BELLIN. 1764.

Plate: 735.

Map title: **LA RIVIERE DU DÉTROIT / Depuis le Lac Sainte Claire / jusqu'au Lac Erié**
Map size: 20.6 x 31.6 cm.

Published in: **Le Petit Atlas Maritime; recueil de Cartes et plans des Quatre Parties du Monde, —. Paris 1764.**

NMC A 903-1764, BN Ge EE 2262 (1), LC G1059 .B45 1764; BN du Q, G 1105 B32 1764 CAR.

Ref: Karpinski LXXX; BN du Q # 287; LC Phillips 3508.

“ *Tome I. N^o. 12.* ” is engraved, in the top right corner, outside the neat-line.

ENTRY 972. MANTE. 1772.

Plate: 736.

Map title: **LAKE / ONTARIO / to the / Mouth of the River / ST. LAWRENCE / Engraved for / M^r Mant's History of North America / by T. Kitchin / Hydrographer to his MAJESTY.**

Map size: 22.2 x 30 cm.

Published in: **The History of the Late War in North America....** By Thomas Mante... LONDON...MDCCLXXII.

BN Ge FF 8726; National Library of Canada C. E 199.M29; LC Rare Books E199. M29.

Engraved in the top left corner, outside the neat-line, is “ *To face page 30* ”.

ENTRY 973. RAYNAL - BONNE. 1775.

Plate: 737.

Map title: *PARTIE OCCIDENTALE / DU CANADA, / contenant les cinq Grands Lacs, / avec les Pays Circonvoisins. / Par M. Bonne, Ingénieur - Hydrographe / de la Marine.*

Map size: 21.2 x 31.5 cm.

Published in: *Atlas de toutes les parties connues du Globe Terrestre, dressé pour l'histoire philosophique et politique des établissemens et du commerce des Européens dans les deux Indes.*

BN Ge FF 4708, BN Ge FF 735, BN Rés. G. 1325, BN 4o G 303, BN Ge FF 4708, BN Ge FF 735; NMC G 1015.B66 1780, NMC 7108, 7109; LC G1015 .R3 1780 Vault; BN du Q G 3400 1780 B61 c; BL 147.b.7.

Ref: LC Phillips 5992.

Engraved top left is “*Liv. XV. XVI et XVII.*”, and top centre, “*Longitude du Méridien de l’Isle de Fer*”. Engraved top right is, “*Nº. 45*”, lower centre, is “*Longitude du Méridien de Paris*”, and lower right, “*André sculp.*”.

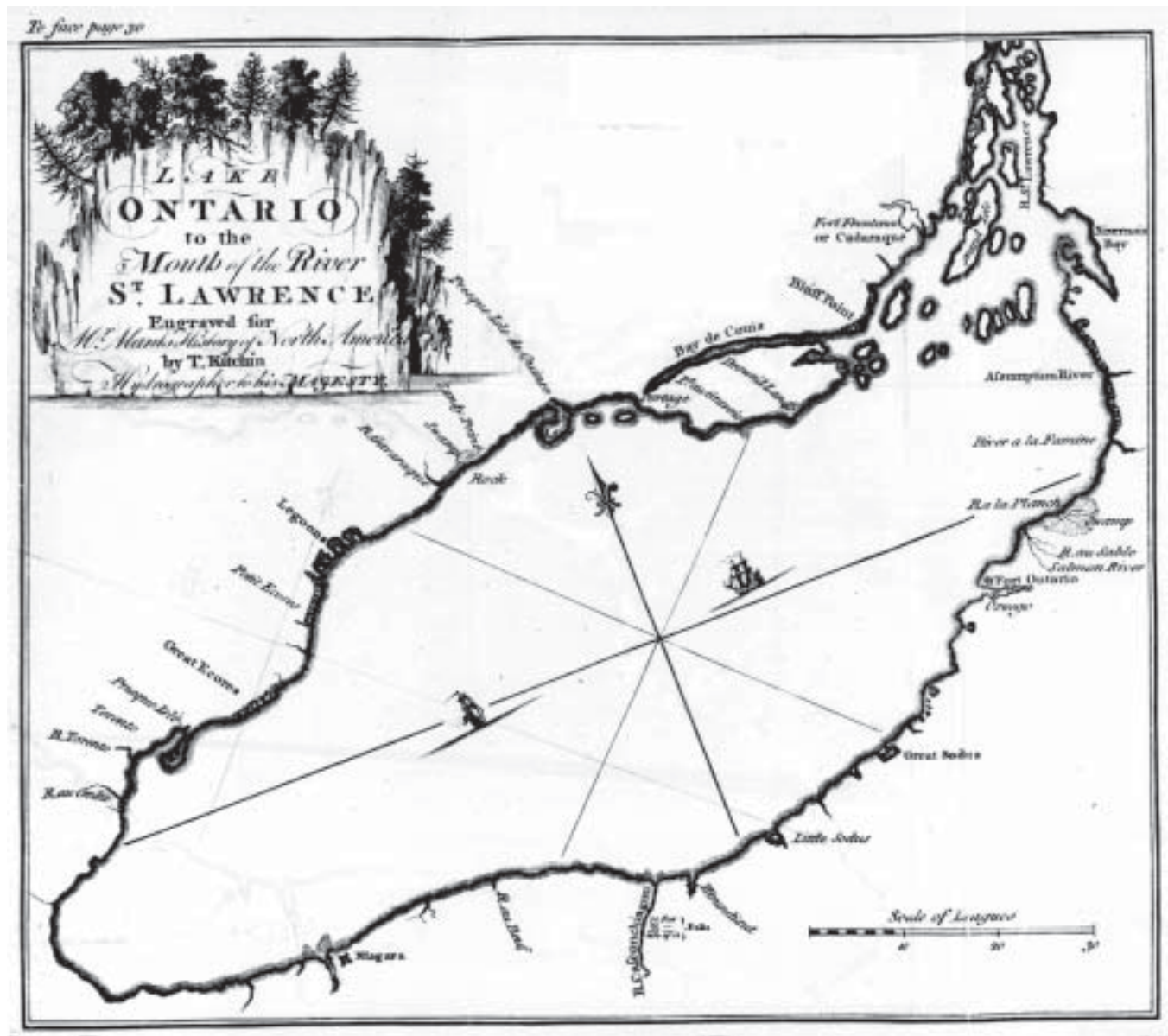


Plate 736. Map of Lake Ontario published by Mante in 1772. Entry 972.

(Courtesy of the National Library of Canada).

ENTRY 974. RAYNAL - BONNE. ca. 1780.

Plate: 738.

Map title: *PARTIE OCCIDENTALE / DU CANADA, / Contenant les cinq Grands Lacs, / avec les Pays Circonvoisins. / Par M. Bonne, Ingénieur - Hydrographe / de la Marine.*

Map size: 20.9 x 31.8 cm.

Published in: **Atlas de toutes les parties connues du Globe Terrestre, dressé pour l'histoire philosophique et politique des établissemens et du commerce des Européens dans les deux Indes.**

BN Ge FF 17547; NMC G 1015 B66 1782; LC G3400 1780 .B61 Vault; BN du Q G 1015 B6 1780 CAR; BL 9555.e.17.

Ref: BN du Q # 16.

Engraved top left is “*Liv. XV. XVI et XVII.*”, and top centre, “*Longitude du Méridien de l'Isle de Fer*”. At the top right is “*N°. 45*”, and lower centre, “*Longitude du Méridien de Paris*”. However, at the bottom right there is no engraver indicated. The engraving of the plate is very closely copied from the previous state, but is an entirely new engraving, notably with “*L. MICHIGAN*” replacing “*LAC MICHIGAN*”.

ENTRY 975. RAYNAL - BONNE. ca. 1780.

Plate: 739.

Map title: *PARTIE OCCIDENTALE / DU CANADA, / contenant les cinq Grands Lacs, / avec les Pays Circonvoisins. / Par M. Bonne, Ingénieur - Hydrographe / de la Marine.*

Map size: 21.2 x 31.5 cm.

Published in: **Atlas de toutes les parties connues du Globe Terrestre, dressé pour l'histoire philosophique et politique des établissemens et du commerce des Européens dans les deux Indes.**

BN G 6560; NMC 6710.

Engraved top left is “*Liv. XV. XVI et XVII.*”, and top centre, “*Longitude du Méridien de l'Isle de Fer*”. At the top right, is “*N°. 45*”, and lower centre, “*Longitude du Méridien de Paris*”. Lower right, outside the neat-line, is engraved “*Gravé par Dien / 46*”. Again, on casual inspection the map appears to be the same as the previous editions, but it has come from an entirely new plate.

ENTRY 976. ANON - BONNE. ca. 1790.

Plate: 740.

Map title: *PARTIE OCCIDENTALE / DU CANADA, / contenant les cinq Grands Lacs, / avec les Pays Circonvoisins,*

Map size: 20.9 x 31.4 cm.

Published in: source not located

LC G3400 1780 .B61 Vault.

Ref: Sellers & van Ee #173.

Engraved top left is “*Liv. XV. XVI XVII.*”, and top centre, “*Longitude du Meridien de l'Isle de Fer*”. At the top right is “*N°. 45*” and lower centre, “*Longitude du Meridien de Paris*”. Again a new engraving, easily identified by the title change, which now omits Bonne's name.

ENTRY 977. SANTINI. 1776. **First state.**

Map title: *PARTIE OCCIDENTALE DU / CANADA / ET SEPTENTRIONALE DE LA / LOUISIANE / AVEC UNE PARTIE DE LA / PENSILVANIE / PAR LE S^r.D'ANVILLE / — / A VENISE / Par P Santini 1775.*

Map size: 48.9 x 57.8 cm.

Published in: **Atlas Universel dressé sur les Meilleures Cartes Modernes, —.** Venise Remondini, 1776-[1784]. Vol 2, no. 46.

LC G1015 .S34 1784 v.1. Vault.

Ref: LC Phillips 647.

Engraved in the top right corner is “*P.II.46.*”.

ENTRY 978. SANTINI. 1776. **Second state.**

Plate: 741.

Map title: *PARTIE OCCIDENTALE DU / CANADA / ET SEPTENTRIONALE DE LA / LOUISIANE / AVEC UNE PARTIE DE LA / PENSILVANIE / PAR LE S^r.D'ANVILLE / — / A VENISE / Par P Santini 1775.*

Map size: 48.9 x 57.8 cm.

Published in: **Atlas Universel dressé sur les Meilleures Cartes Modernes, —.** Venise Remondini, 1776-[1784]. Vol 2, no. 46.

NMC 24634; BN du Q, G3400 1775 A5.

Ref: BN du Q # 129.

In this second state, the volume and page numbers are deleted.



Plate 737. Map of the Great Lakes by Bonne, published in 1775. Entry 973.
(Courtesy of the National Archives of Canada).



Plate 738. Map of the Great Lakes by Bonne, published around 1780. Entry 974.
(Courtesy of the National Archives of Canada).



Plate 739. Map of the Great Lakes by Bonne published in a later (?) edition. Entry 975.
(Courtesy of the National Archives of Canada).



Plate 740. Map of the Great Lakes by Bonne published around 1790. Entry 976.
(Courtesy of the Library of Congress).



Plate 741. Map of the Great Lakes by Santini published in 1776. Entry 978.
(Courtesy of the National Archives of Canada).

ENTRY 979. UNIVERSAL MAGAZINE. 1776.

Plate: 742.

Map title: *An / accurate MAP of the prefent / SEAT of WAR, / between GREAT-BRITAIN and / her COLONIES in / NORTH AMERICA. / Engraved for the Univers^l Mag^e / 1776*

Map size: 26 x 34.3 cm.

Published in: *Universal Magazine* ,v. 58, Oct. 1776, p. 281.

NMC 6697, 6698; LC G 3300 1776 .A3 Vault (Force 237).

Ref: Jolly UNIV-176.

ENTRY 980. ZATTA. 1778-9.

Plate: 743.

Map title: *IL PAESE DE' SELVAGGI OUTAUACESI E KILISTINESI INTORNO AL LAGO SUPERIORE*

Map size: 30.8 x 42 cm.

Published in: *Atlante Novissimo.*

BN du Q G 3400 1778 Z28.

Ref: BN du Q # 1649.

Engraved top left, before the title, is "FOGL. I."



Plate 742. Map of the Great Lakes published in 1776 in the *Universal Magazine*. Entry 979.
(Courtesy of the National Archives of Canada).

ENTRY 981. ZATTA. 1778-9.

Plate: 744.

Map title: *LA PARTE OCCIDENTALE DELLA NUOVA FRANCIA O CANADA.*

Map size: 30.6 x 42.3 cm.

Published in: *Atlante Novissimo.*

BN du Q G 3400 1778 Z28.

Ref: BN du Q # 1653.

Engraved top left is “FOGL. II.”.

ENTRY 982. ZATTA. 1778-9.

Plate: 745.

Map title: *LA PENSILVANIA, LA NUOVA YORK, IL JERSEY SETTENTRIO:LE, CON LA PARTE OCCIDENTALE DEL CONNECTICUT, MASSACHUSSET-S-BAYE E L'IROCHESIA.*

Map size: 31.8 x 42.3 cm.

Published in: *Atlante Novissimo.*

BN du Q G 3400 1778 Z28.

Ref: BN du Q # 1653.

Engraved top left, before the title, is “FOGL. V.”.