

CHAPTER FIVE



MAPS OF PRINCE EDWARD ISLAND AND SABLE ISLAND

ENTRY 837. GRAND MAGAZINE OF MAGAZINES. 1758.

Plate: 621.

Map title: *A Map of the / ISLAND of S^t. JOHN, / near / NOVA SCOTIA / lately taken from / the French, / 1758.*

Map size: 10.7 x 19.1 cm.

Published in: *Grand Magazine of Magazines* v.1, Oct. 1758, p.247.

NMC 94054.

Ref: Jolly GNOM-10.



Plate 621. Map of the Island of St. John published in *Grand Magazine of Magazines* in 1758.

Entry 837. (Courtesy of the National Archives of Canada).

ENTRY 838. RASPE. 1764.

Plate: 622.

Map title: *Grund Rijs der Americanifchen Infeln / Cape Breton, S. Iean und Anticofti / im Flufse S. Laurencii.*

Map size: 21.3 x 35.3 cm.

Published in: **Schau Platz des gegenwärtigen Kriegs, ----- 1762.** Zehender und letzter Theil. Nürnberg, auf Koften der Rafpifchen Buchhandlung.

NMC G1106 S1S32 1764.

Engraved outside the neat-line, in the top right corner, is “Nr. 113”.

ENTRY 839. ROCQUE. 1765. First state.

Plate: 623.

Map title: *A PLAN / of the Ifland of / S^T. JOHN / with the divisions of the / Counties Parifhes / & the Lots as granted / by Government / — / Survey'd by / Capt. Holland 1765.*

Map size: 36.7 x 71.8 cm.

Published in: source not located

NMC 23350.

Engraved in the bottom left corner, is “NB: Lot 14 : 31 & 33 / are Lt. Govr. Desbrisaes / Townships”, and outside the neat-line bottom centre is “Sold by M. A. Rocque West Street Seven Dials. _____ Jefferys & Faden the Corner of S. Martins Lane Strand.”.

ENTRY 840. ANDREWS- JEFFERYS-FADEN-DURY. 17 ? Second state.

Plate: 624.

Map title: *A PLAN / of the Ifland of / S^T. JOHN / with the divisions of the / Counties Parifhes / & the Lots as granted / by Government / — /*



Plate 622. Map of Cape Breton and the Island of St. John, published by Raspe in 1764.

Entry 838. (Courtesy of the National Archives of Canada).

Survey'd by / Capt. Holland 1765.

Map size: 36.7 x 71.8 cm.

Published in: source not located

NMC 22645.

The note engraved in the bottom left corner, “*NB: Lot 14 : 31 & 33 / are Lt. Govr. Desbrisais / Townships*”, has been deleted, and outside the neat-line, bottom centre, is now “*Sold by P. Andrews Princes Court Queens Gate _____ Jefferys & Faden the Corner of S^t. Martins Lane Strand. _____ A. Dury Dukes Court St. Martins Lane.*”. A table has been added in the top left corner; numerous additional soundings have been added; the town limits of Prince Town, Charlotte Town and George Town have all been diagonally hatched.

ENTRY 841. DURY. 1775. Third state.

Plate: 625. [portion of map].

Map title: *A PLAN / of the Iland of / S^t. JOHN / with the divisions of the / Counties Parifhes / & the Lots as granted / by Government / — / Survey'd by / Capt. Holland 1775.*

Map size: 36.7 x 71.8 cm.

Published in: **North American Atlas** . 1777.

NMC 88359, 18146; LC G1015 F22 1777 Vault; BL 1 TAB 44.

Ref: LC Phillips 1208; Lemon 1987.

The town limits of Prince Town have been extended, “*Greenwich*” has been added to the settlement on St. Peters Bay, in St. Patricks Parifh, Kings County; “*A Mill*” is added just south of George Town. Engraved below the centre neat-line, is “*Printed & Sold by A. Dury Dukes Court S^t Martins Lane London*”.

ENTRY 842. DURY & FARREL. ?1781 Fourth state.

Plate: 626. [portion of map].

Map title: *A PLAN / of the Iland of / S^t. JOHN / with the divisions of the / Counties Parifhes / & the Lots as granted / by Government / — / Survey'd by / Capt. Holland 1775.*

Map size: 36.7 x 71.8 cm.

Published in: **The American Atlas** . ?1781.

BN du Q G1100 A5 1781 CAR.

The imprint outside the neat-line, bottom centre, is changed to “*London, Printed & Sold by A. Dury Dukes Court St Martins Lane, & John Farrell, No. 7. Pater Noster Row*”. In the top right border is engraved for the first time “*Latitude 460 30'*”.

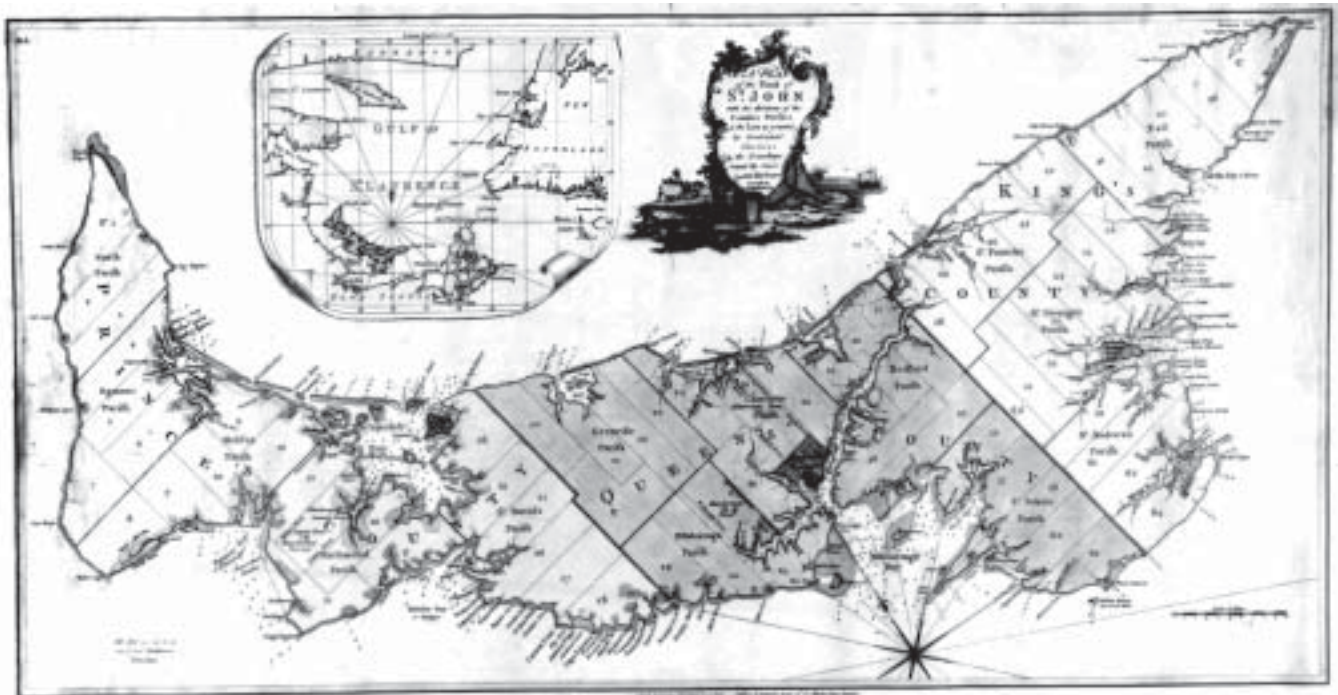


Plate 623. The first state of the map of The Island of St. John published by Rocque in 1765.

Entry 839. (Courtesy of the National Archives of Canada).

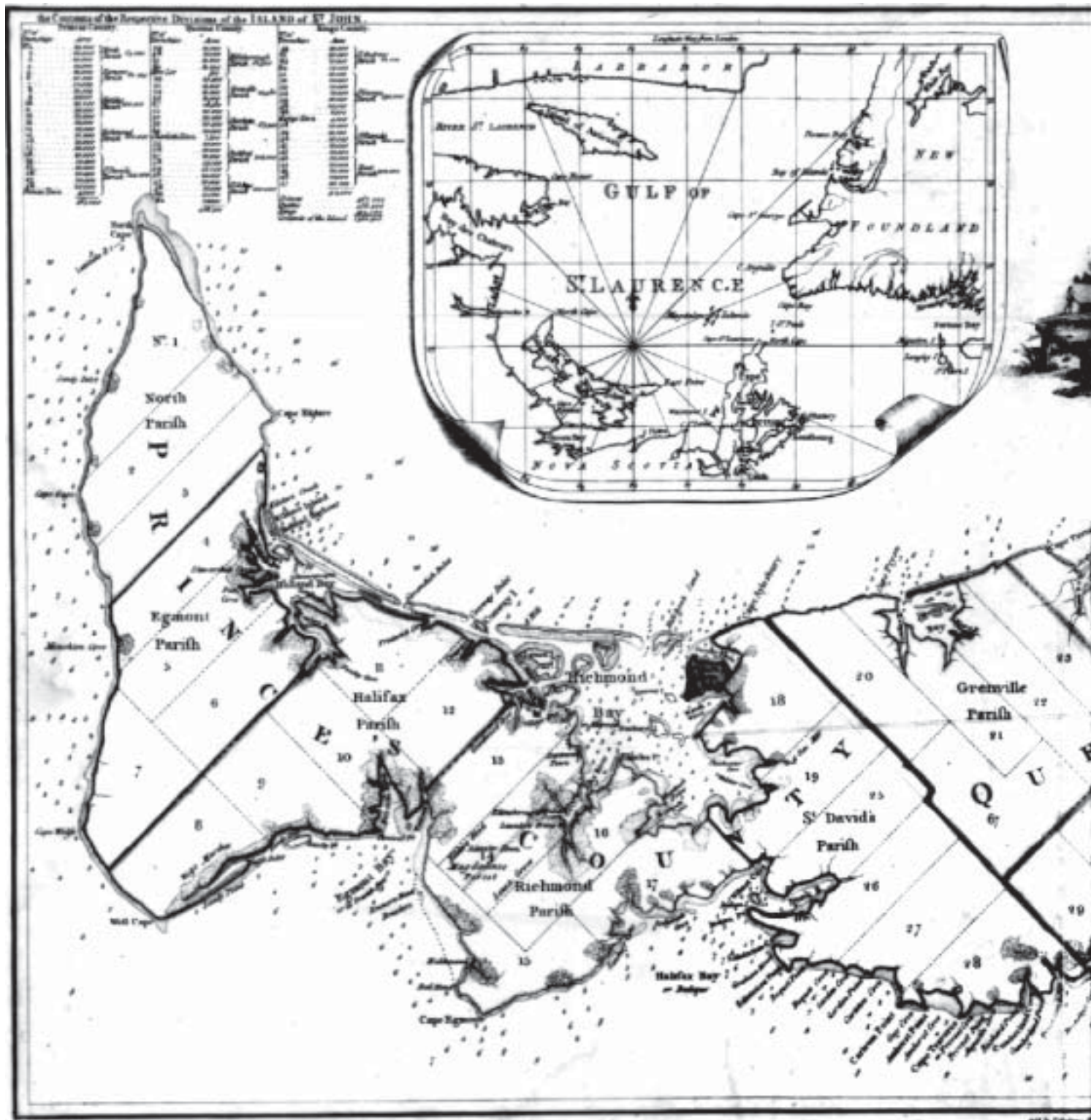


Plate 624. The second state of the map of the Island of St. John, published by Andrews, Jefferys, & ...
Entry 840. (Courtesy of ...)



den & Dury . In this state the note in the bottom left corner has been deleted, and a table added top left.

(the National Archives of Canada).

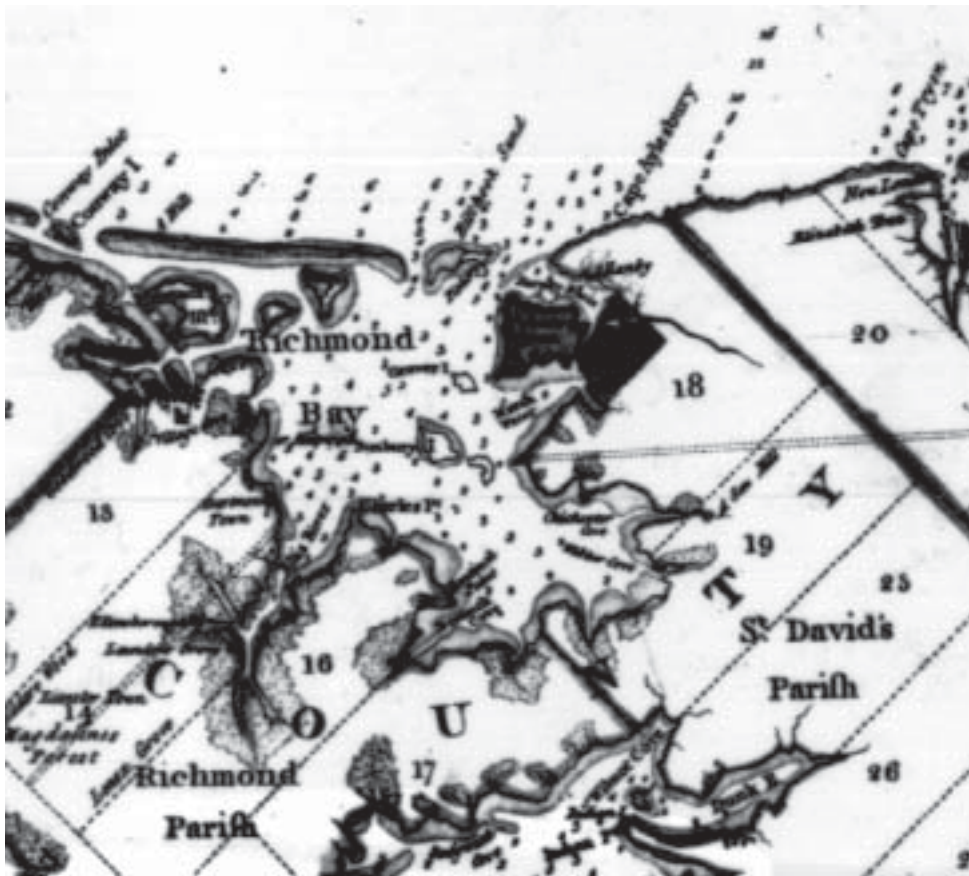


Plate 625. A portion of the third state of the plate with the limits of Prince Town (dark hatching) extended and with the imprint now only with Dury's name.
Entry 841.

(Courtesy of the National Archives of Canada).



Plate 626. The easternmost tip of the Island of St. John taken from the fourth state of the map. In the top right border is engraved for the first time

“Latitude 46° 30'”.

Entry 842.

(Courtesy of the Bibliothèque Nationale du Québec).

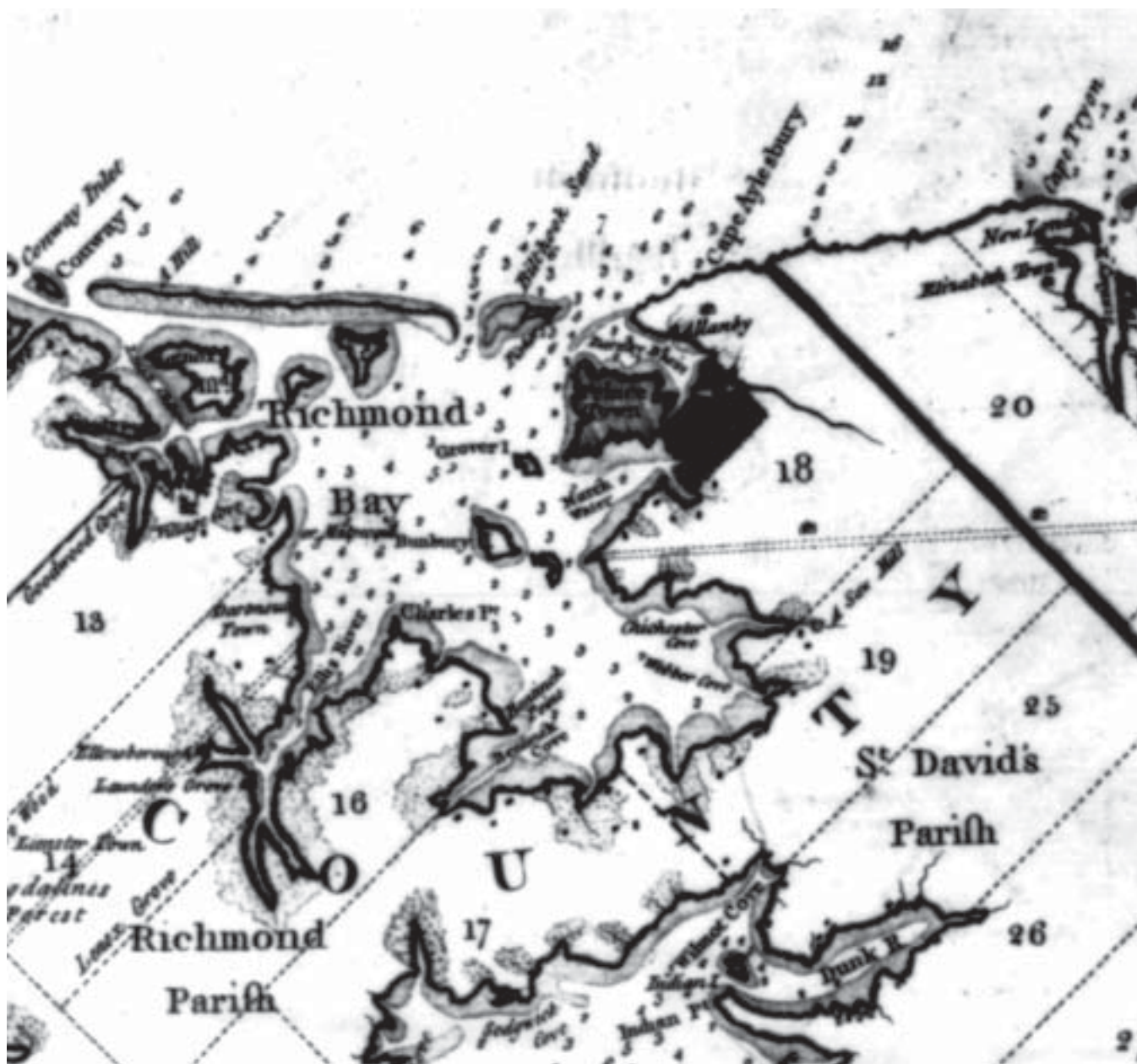


Plate 627. A portion of the fifth state of the plate with the imprint now only with Faden's name, and with additional individual houses marked. Entry 843. (Courtesy of the National Archives of Canada).

ENTRY 843. FADEN. 1789. Fifth state.
 Plate: 627. [portion of map].
 Map title: *The ISLAND of / S^t. JOHN, / divided into / COUNTIES and PARISHES / with the LOTS as granted by / GOVERNMENT / exhibiting / all the New Settlements. / BY / MAJOR HOLLAND / Surveyor Genl. of / CANADA / and its / Dependencies.*

Map size: 36.7 x 71.8 cm.
 Published in: **The North American Pilot.** 1789.
 NMC 52409; Clements Library 3-D-8.

In addition to the title change, numerous individual dwellings have been added and the imprint below the centre neat-line is changed to “*Published by W Faden, Geog^r. to the King, Charing Crofs, Jan^r. 1st. 1789.*”.

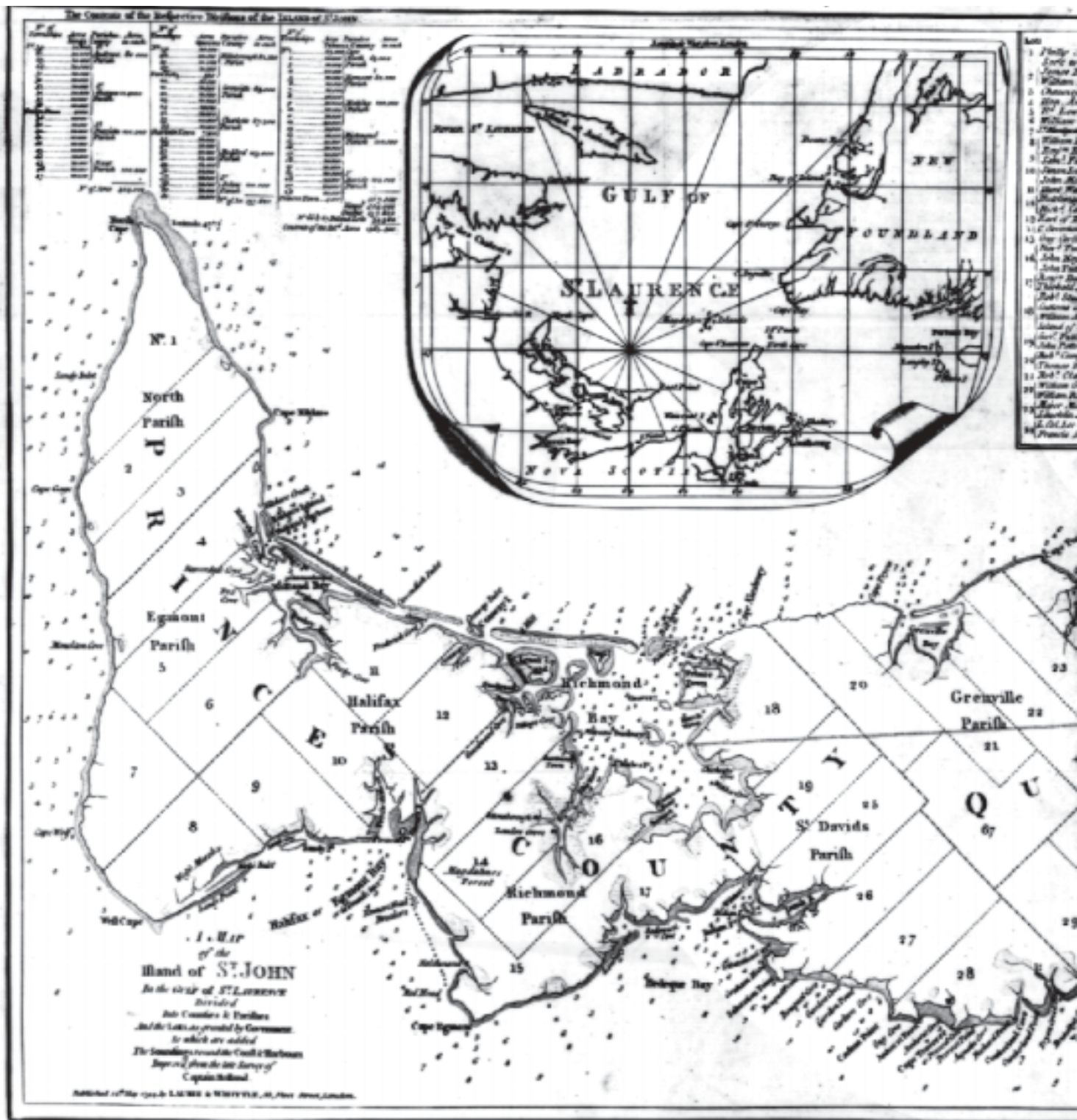
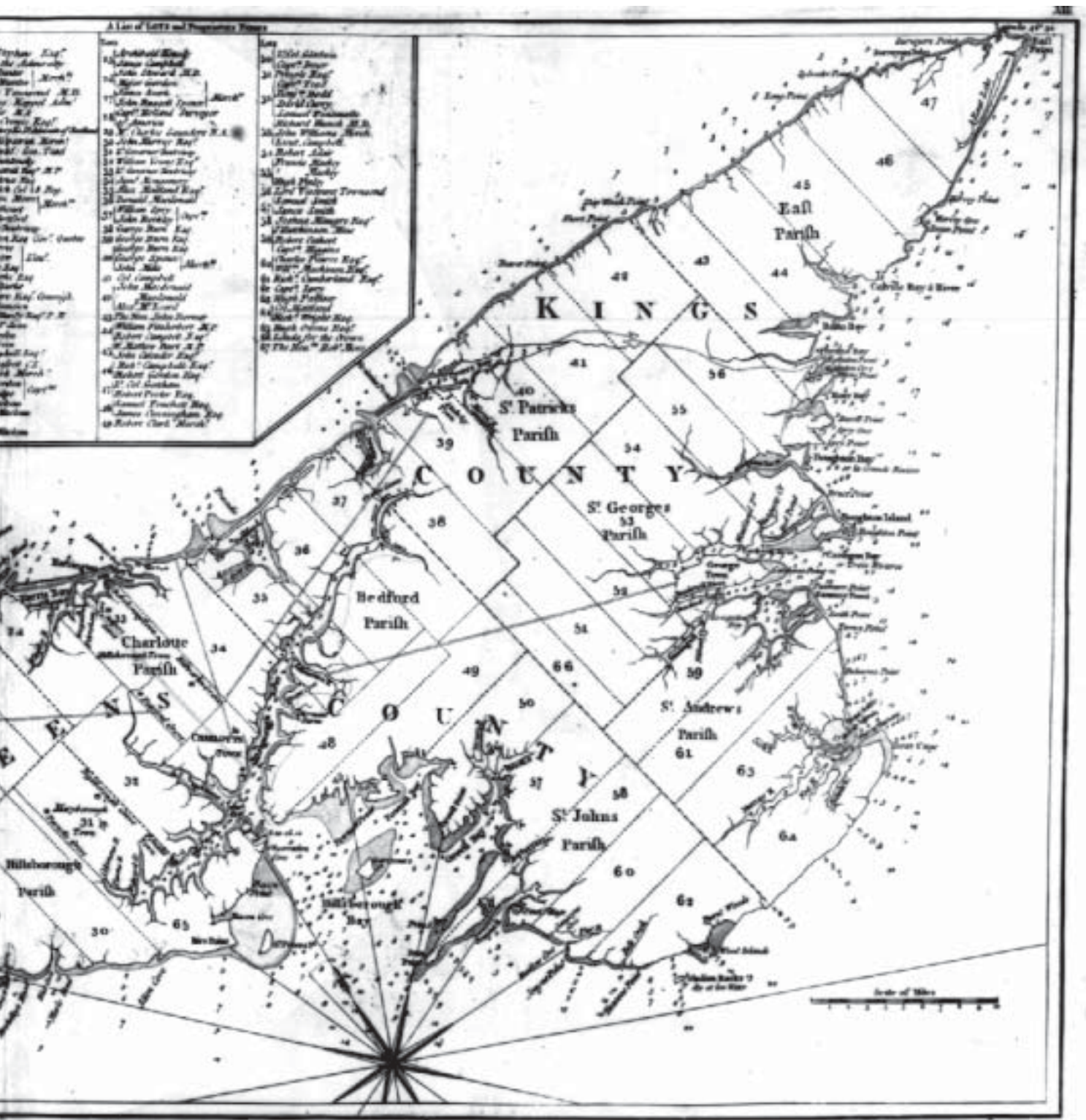
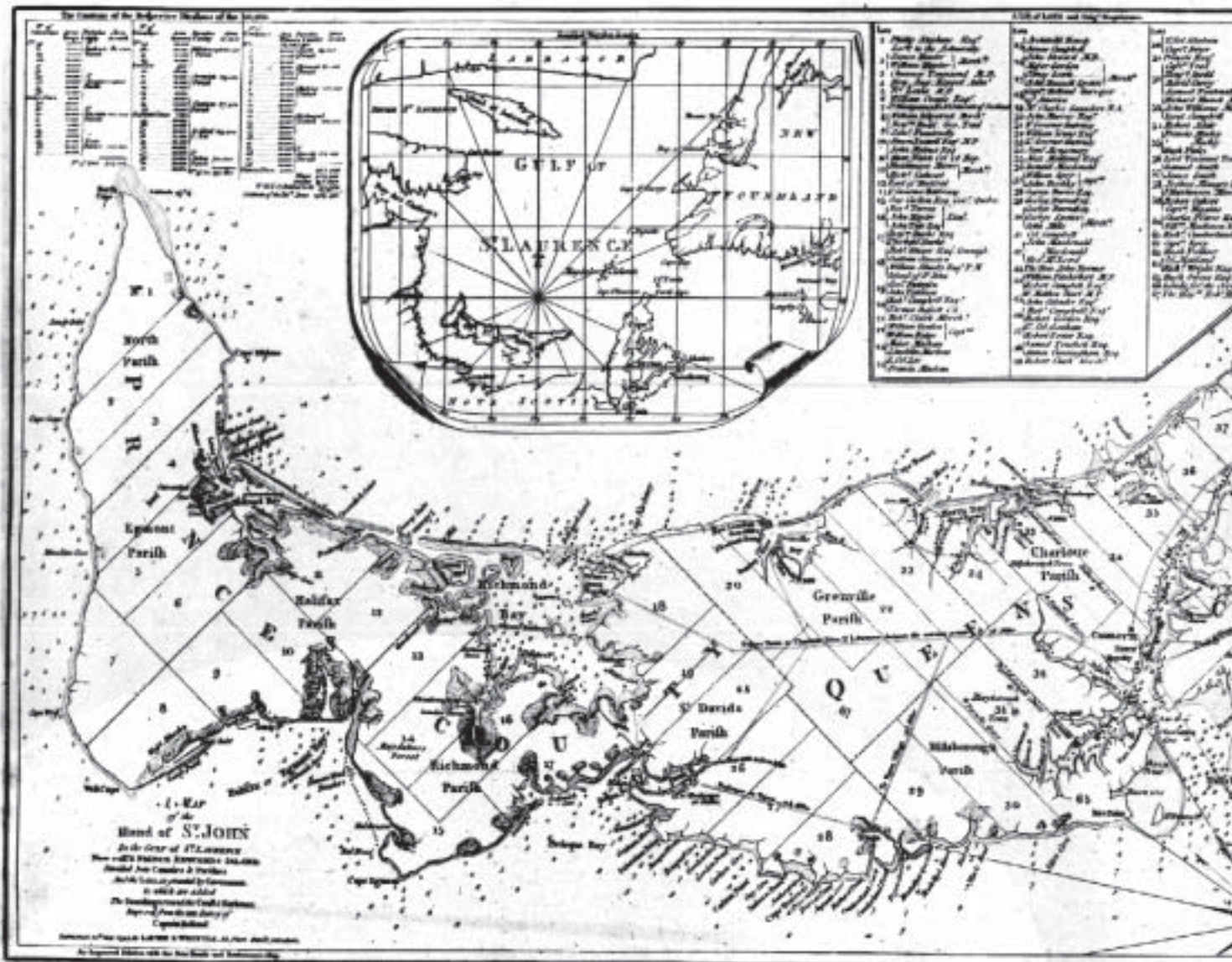


Plate 628. The third state of the Sayer & Bennett map of St. John published in 1799



4 with the Laurie & Whittle imprint. Entry 846. (Courtesy of the National Archives of Canada).



REMARKS.

THE Island of St. JOHN, now called PRINCE EDWARD ISLAND, is situated in the Gulf of the St. Lawrence, between 44 and 47 degrees North latitude, and about 69 degrees West longitude. It is about 100 miles in length, and 30 miles in breadth; it comprises St. John's Bay, Cape Sable, St. John's Harbour, the Bay of Chatham, and Chatham; and is divided into three parishes. Several towns and villages are already formed, and the soil is fertile and well cultivated. The climate is healthy and temperate, and subject to few (or no) diseases; and in the middle stages of winter no exposure to England. Therefore, which was in about December, continues till April; during the present, it is colder than in England, but not so severe as to injure the cattle that are kept out and followed, nor to any way to prevent the extension of the husbandry in their various employments; the soil appears with great brightness, producing various kinds of wheat, the spring wheat, the winter wheat, and vegetation is in great perfection; the husbandry here prepares the ground for wheat. In May, the heat of the soil is such as to permit the sowing of wheat, and the successive sowings, and several harvests of the grain, of this season, are not to be omitted. The harvest now begins to ripen and plow, which is generally accomplished by the middle of June; when done, they begin to harvest in July; the husbandry requiring but little attention for the present. Vegetation is so amazingly quick, that, in July, grass, the meadows, which were sown in the preceding month. The meadows of harvest were sown, and it is necessary they should be well cultivated; indeed, the whole seems to come forward and ripen faster than in England. In the winter, they take up their pastures (of which they have great plenty), and remove other cattle, which they have the winter over. The soil of this island is equal to the soil of Great Britain, and the cattle

feed produce all sorts of goods in perfection; the growth of hay in the meadows is a long harvest and sorts of all kinds. Field, garden, straw-berries, gooseberries, raspberries, the medicinal and useful ones; large quantities are brought to the great ports of various nations, for the building houses and vessels, or for the exportation; and the price of this hay has in some large quantities of sugar, of an excellent quality of yams, which are for the many inhabitants. The hay is strong and comes forward, as they receive great plenty of milk, butter, cheese, and other articles; many of these are exported, and receive great quantities of wheat, plenty of materials in wool, may be done in a small extent. The principal produce of the coast and harbours, are better protected from the enemy, and there are many advantages more. It is well situated for the extensive trade to

Plate 629. The fourth state of the Sayer & Bennett map of St. John published in 1806, still with the Laurie & Whitt map. Entry 847. (Courtesy of the National Archives of Canada.)



ENTRY 844. SAYER & BENNETT. 1775. First state.

Map title: *A MAP / of the / Ifland of S^T. JOHN / In the GULF of S^T LAURENCE / Divided / Into Counties & Parifhes / And the Lots, as granted by Government. / — / Captain Holland / Published as the Act direct. April 8. 1775.*

Map size: 36 x 69.4 cm.

Published in: **The American Atlas.** Sayer & Bennett 1775, 1776 [1780], 1777, 1778, 1783

LC G1100 .J4 1775, 1777, 1778, 1780, 1783.

Vault; NMC 51694, 1852, 1851, 51693, 1851.

Ref: LC Phillips 1166.

Engraved outside the top right corner is "XIII."

ENTRY 845. ROBERT SAYER. 1794. Second state.

Map title: *A MAP / of the / Ifland of S^T. JOHN / In the GULF of S^T LAURENCE / Divided / Into Counties & Parifhes / And the Lots, as granted by Government. / — / Captain Holland / London Printed for Rob' Sayer No. 53 Fleet Street.*

Map size: 36 x 69.4 cm.

Published in: **The North American Pilot.** 1794.

NMC G 1106.P5N6 1794 fol Vault; LC G1106 .P5N6 1788 V.1. Vault.

Ref: LC Phillips 10325.

ENTRY 846. LAURIE & WHITTLE. 1794. Third state.

Plate: 628.

Map title: *A MAP / of the / Ifland of S^T. JOHN / In the GULF of S^T LAURENCE / Divided / Into Counties & Parifhes / And the Lots, as granted by Government. / — / Captain Holland / Published 12th. May 1794, by LAURIE & WHITTLE, 53, Fleet Street, London.*

Map size: 36 x 69.4 cm.

Published in: **The North American Pilot.** 1799.

NMC 51669; LC G1106 .P5N6 1799.

ttle imprint, but now with a large block of text added below

Ref: LC Phillips 4476.

ENTRY 847. LAURIE & WHITTLE. 1806.
Fourth state.

Plate: 629.

Map title: *A MAP / of the / Ifland of S^t. JOHN / In the GULF of S^t LAURENCE / — / Captain Holland / Published 12th. May 1794, by LAURIE & WHITTLE, 53, Fleet Street, London.*

Map size: 36 x 69.4 cm.

Published in: **The North American Pilot. 1806.**
 NMC 51669; LC G1106 .P5N6 1806 Vault; BN du Q G 1186 P5C66 1815.

Ref: LC Phillips 1236.

The most obvious difference in this ?final state is the large block of text describing the island etc. which has been printed below the map. However, there are numerous other additions to the plate, particularly many new houses and settlements. Two new roads appear and the two earlier roads are labelled.

ENTRY 848. DEPOT DE LA MARINE. 1778. First state.

Plate: 630.

Map title: *PLAN / DE / L'ÎLE DE S^t. JEAN / ... / Par Ordre de M. DE SARTINE, / ... / 1778.*

Map size: 42.3 x 58.4 cm.

Published in: **Neptune Americo-Septentrional... Recueil De Cartes Hydrographiques...** Dressée au Depot Général des Cartes, Plans et Journaux de la Marine.

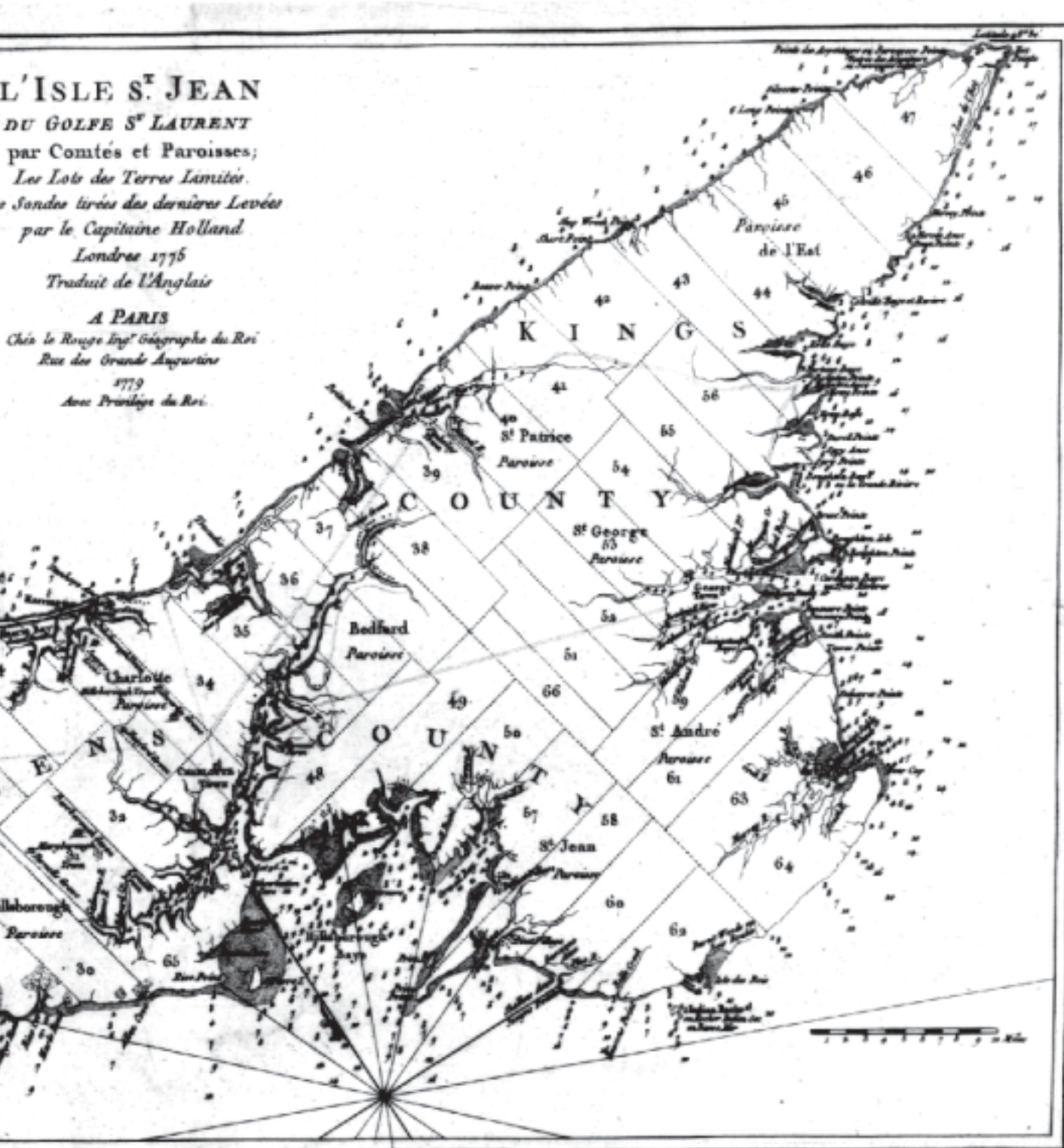
NMC G 1106 P5F72 ex. fol. Vault; G1106 .P5F7 1780 Vault.

Ref: LC Phillips 1211.

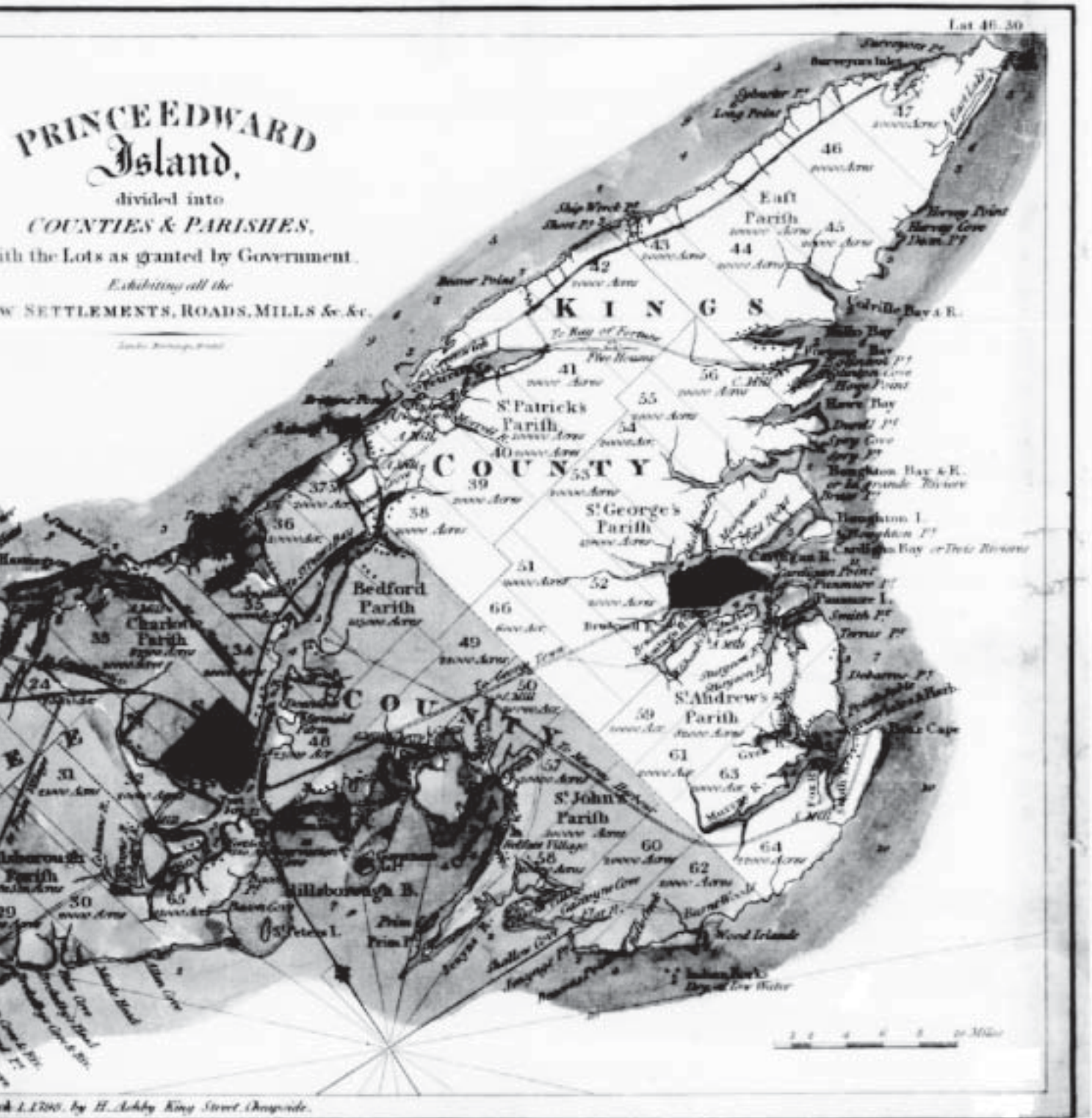
In the bottom left corner, inside the neat-line, is a Depot de la Marine stamp with fleurs-de-lis. On the lower right side, outside the neat-line, on its side, is "Petit Sculp". There is a fleur-de-lis arrow, bottom-centre, on the central meridian.



Plate 630. The first state of the map



Published in 1779. Entry 851. (Courtesy of the National Archives of Canada).



first map to use this title rather than St. John. Entry 852. (Courtesy of the National Archives of Canada).

ENTRY 849. DEPOT DE LA MARINE.1778. **Second state.**Map title: **PLAN / DE / L'ÎLE DE S^t. JEAN / ... / Par Ordre de M. DE SARTINE, / ... / 1778.**

Map size: 42.3 x 58.4 cm.

Published in: **Neptune Americo-Septentrional... Recueil De Cartes Hydrographiques...** Dressée au Depot Général des Cartes, Plans et Journaux de la Marine.

LC G3424 1778 .F7 Vault.

In the bottom left corner, inside the neat-line, is a Depot de la Marine stamp with fleurs-de-lis. On the lower right side, outside the neat-line, on its side, is “*Petit Sculp*”. There is a fleur-de-lis arrow, bottom-centre, on the central meridian. The land area is now covered in fine stipple.

ENTRY 850. DEPOT DE LA MARINE. ca 1780. **Third state.**Map title: **PLAN / DE / L'ÎLE DE S^t. JEAN / ... / Par Ordre de M. DE SARTINE, / ... / 1778.**

Map size: 42.3 x 58.4 cm.

Published in: **Neptune Americo-Septentrional... Recueil De Cartes Hydrographiques...** Dressée au Depot Général des Cartes, Plans et Journaux de la Marine

BN Ge DD 675, BN Ge CC 1123; LC G3440.P5L4 1775 .L4 Vault LE.

Ref: Sellers & Van Ee 1981 # 628.

In the bottom left corner, inside the neat-line, is a Depot de la Marine stamp without fleurs-de-lis but “E.” & “F.” on either side of the anchor. In the bottom right corner, outside neat-line, on its side, is “*Prix. Un Franc et demi.*”, and “*Petit Sculp*”. There are signs of erasure where presumably a fleur-de-lis, is replaced by a simple arrow. In the top right corner, outside the neat-line, is “No. 1. A.”.

ENTRY 851. LE ROUGE. 1779.**Plate: 631.**Map title: **L'ISLE S^t. JEAN / DU GOLFE S^t. LAURENT / par Comtés et Paroisses; / — / A PARIS / Chez le Rouge Ing^r. Géographe du Roi / Rue des Grands Augustins / 1779 / Avec Privilège du Roi.**

Map size: 35.9 x 68.8 cm.

Published in: **Pilote Americain Septentrionale.** NMC 18147; LC G 3426 .F7 1775 .L4 Vault.

Engraved, top right, outside the neat-line is “16”.

ENTRY 852. ASHBY. 1798.**Plate: 632.**Map title: **PRINCE EDWARD / Island, / divided into / COUNTIES & PARISHES, / with the Lots as granted by Government. / Exhibiting all the / NEW SETTLEMENTS, ROADS, MILLS &c.&c. / London Exchange Bristol**

Map size: 18.3 x 35 cm.

Published in: source unknown

NMC 206.

Engraved bottom centre, outside the neat-line, is “*London. Publish'd as the Act directs, March 1. 1798, by H. Ashby King Street, Cheapside.*”. Probably the first printed map to use “Prince Edward Island” rather than “St. John”.

ENTRY 853. COOK & LANE. 1765-1768. **First state.**

Map title: [The ISLAND of SABLE]

Map size: 27.6 x 36.8 cm.

Published in: **A Collection of Charts of the coasts of Newfoundland and Labrador** —. London 1765-1768.

LC G 1186.P5C6 1770 Vault.

Ref: Sellers & van Ee, 1981 # 543; LC Phillips 1254.

There is no imprint below the neat-line.

ENTRY 854. SAYER & BENNETT. 1777. **Second state.**

Map title: [The ISLAND of SABLE]

Map size: 27.6 x 36.8 cm.

Published in: **North American Pilot for Newfoundland 1777.**

LC G1106 .P5N6 1777 v.1. Vault.

Ref: Sellers & van Ee, 1981 # 544; LC Phillips 1209.

Engraved top right is “XII”, and bottom right “*T Jefferys Sculp.*”. There is no other imprint.

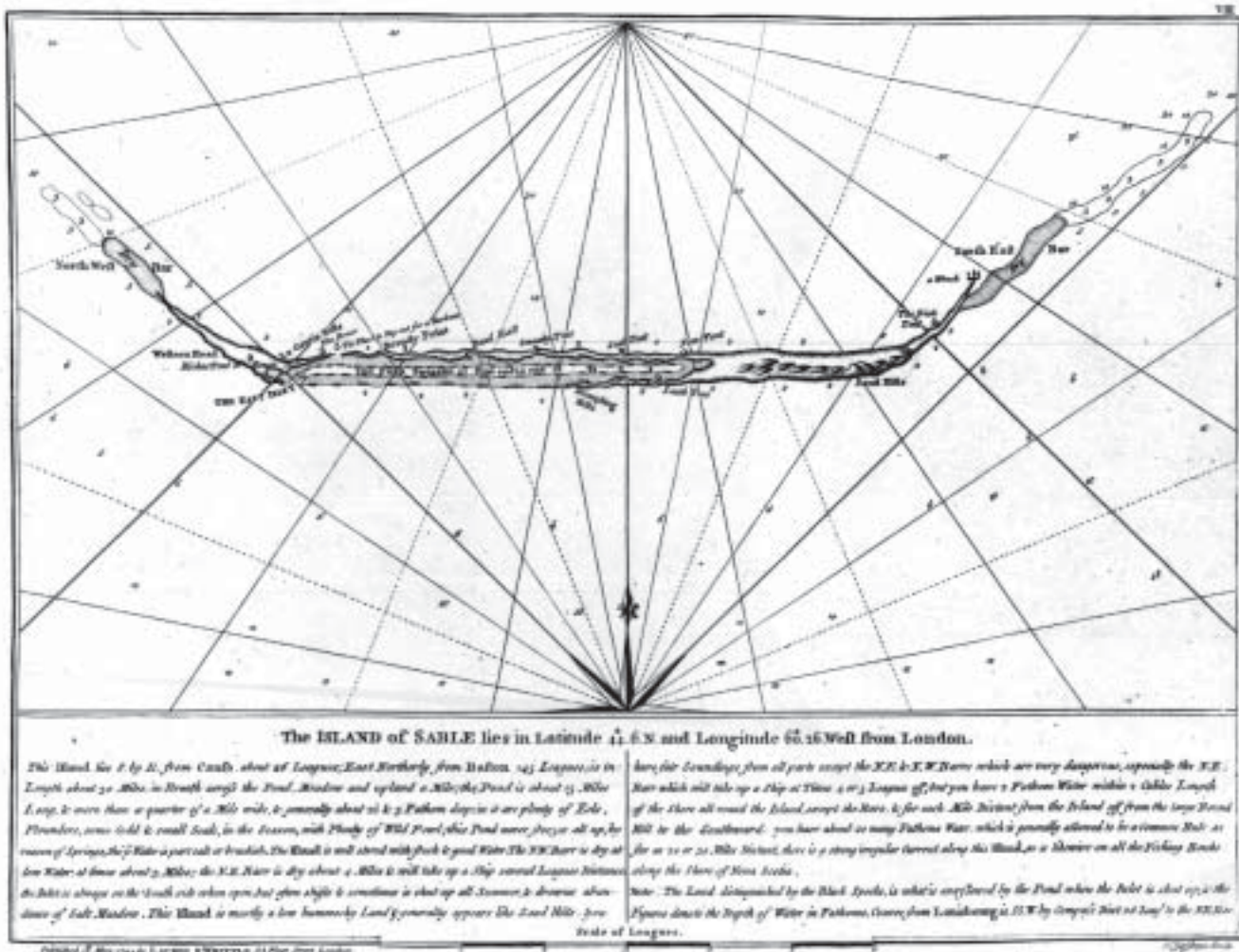


Plate 633. Chart of the Island of Sable published in **The North American Pilot**. This is the fifth state of the plate with the Laurie & Whittle imprint. Entry 857. (Courtesy of the National Archives of Canada).

ENTRY 855. SAYER & BENNETT. 1777. Third state.
 Map title: [The ISLAND of SABLE]
 Map size: 27.6 x 36.8 cm.
 Published in: **The North American Pilot** — . 1784-[1788].
 LC G1106 .P5N6 1777 V,1, Vault.
 Ref: LC Phillips 1209.

Engraved outside the neat-line, bottom left, is “Printed for R. Sayer & I. Bennett, N^o. 53 Fleet Street.” and further right “Publish’d as the Act directs, 10 May 1770”. Bottom right is “T Jefferys Sculp.”, and top right “VIII”.

ENTRY 856. SAYER. 1784-[1788]. Fourth state.
 Map title: [The ISLAND of SABLE]
 Map size: 27.6 x 36.8 cm.
 Published in: **The North American Pilot** — . 1784-[1788].
 LC G1106 .P5N6 1777 V,1, Vault.
 Ref: LC Phillips 10325.

Engraved outside the neat-line, bottom left, is “Printed for ROBERT SAYER, N^o. 53 Fleet Street London.”, bottom right “T Jefferys Sculp.”, and top right “VIII”.

ENTRY 857. LAURIE & WHITTLE. 1794.

Fifth state.

Plate 633.

Map title: [The ISLAND of SABLE]

Map size: 27.6 x 36.8 cm.

Published in: **The North American Pilot**—
1794.

NMC G 1106.P5N6 1794 fol Vault; BN du Q G
1186 P5C66 1815 CAR.

Ref: BN du Q # 954.

Engraved outside the neat-line, bottom left, is
“*Published 12th. May 1794. by LAURIE &
WHITTLE, 53 Fleet Street London.*” and bottom
right “*T Jefferys Sculp.*”, and top right “*VIII*”.

ENTRY 858. LE ROUGE. 1778. First state.

Plate: 634.

Map title: *Isle de Sable* [along the central meridian]

Map size: 26.1 x 36.6 cm.

Published in: **Pilote Americain Septentrionale** .

1778-79

LC G1106 .P5L4 1778 v.2. Vault.

Ref: LC Phillips 10319.

Engraved in the lower right, on its side, outside
the neat-line is “*21*”.

ENTRY 859. LE ROUGE. Second state.

Plate: 635.

Map title: **L'ISLE DE SABLE**

Map size: 25.9 x 36.5 cm.

Published in: not located

BN du Q G 3422 S2 1750 L4 c.

Ref: BN du Q #. 1113.

In the top right corner, engraved down the right-
hand side neat-line, is “*A Paris Chez Le Rouge.*”
followed by the title and “*21*” in the lower corner.

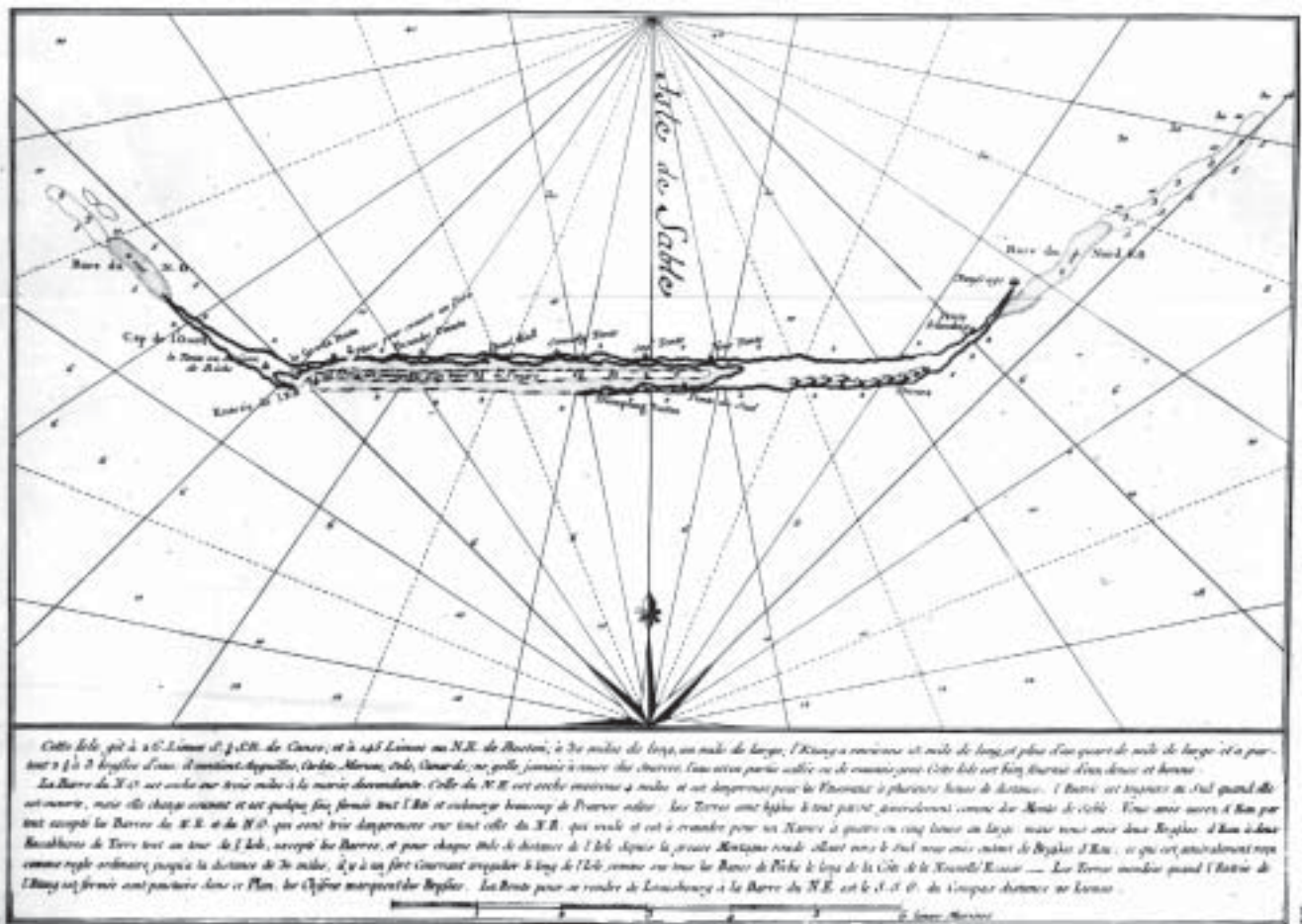


Plate 634. The chart of Sable Island by Le Rouge published in 1778. Entry 858.

(Courtesy of the Library of Congress).

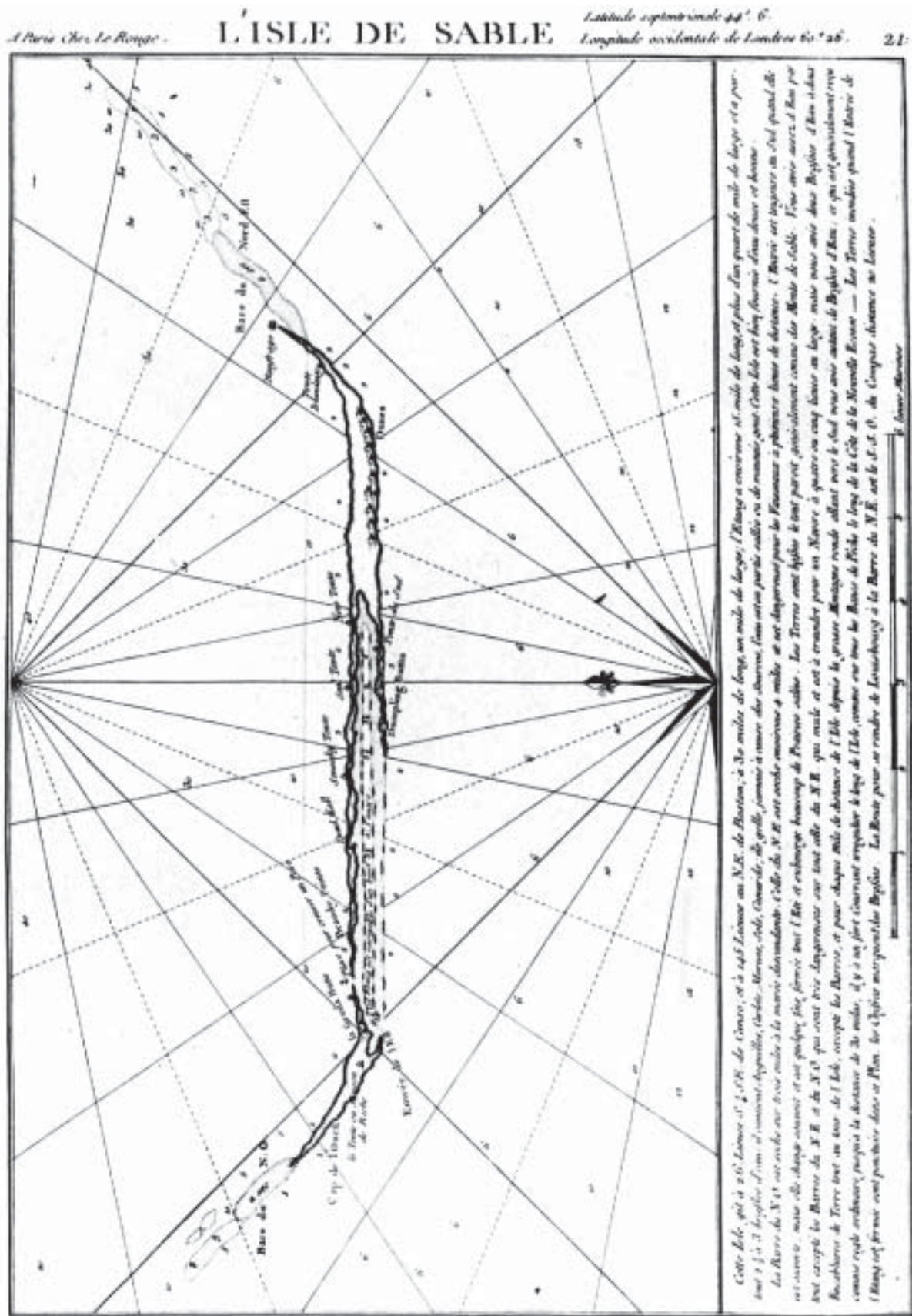


Plate 635. The second state of the chart of Sable Island published by Le Rouge. Entry 859.

(Courtesy of the Bibliothèque Nationale du Québec).

ENTRY 860. DESBARRES. 1777-81.**Plate: 636.**

Map title: [ISLE OF SABLE]

Map size: 73.9 x 104 cm.

Published in: **The Atlantic Neptune published for the use of the Royal Navy of Great Britain—**. London.

Ref: Sellers & Van Ee 1981.

The following states have so far been identified:

- First state:

Not dated; the imprint “*Publith’d according to Act of Parliament by I. F. W. Des Barres Esqr.,*” in the lower border. The coast and outlying shoals are in outline only. There is no compass star with radiating lines on the left-hand sheet at Lat. 43° 47 min. There is no tide mark VIII¹/₂ below the centre of the island.

Henry Stevens # 73.1.

- Second state:

Not dated; the imprint “*Publith’d according to Act of Parliament by I. F. W. Des Barres Esqr.,*” in the lower border. The compass star with lines radiating to the border has been added.

LC # 73 state 2, copy 2, 3, 4, 5, 6, 9, 11, 12, 13, 15, 17, 18, 19; Clements Library; Dalhousie Crowe copy; Henry Stevens # 73.2, 73.3.

Ref: Sellers & van Ee 1981, # 547.

- Third state:

Still not dated but the imprint changing to “*Survey’d & Publish’d —*”.

Henry Stevens # 73.4.

Ref: Sellers & van Ee 1981, # 548.

- Fourth state:

The imprint still “*Survey’d & Publish’d —*”. Stipple has been added to the shoals. “North West Barr” and “South West Barr” identify two banks at either end of the island, and a tide mark “VIII¹/₂” has been added below the island.

LC # 73 state 4, copy 21; Henry Stevens # 73.5.

Ref: Sellers & van Ee 1981, # 548.

- Fifth state:

“*April 1, 1779*” has been added to the imprint and “*PL.63.*” is engraved, top right.

Henry Stevens # 73.6.; NMC 28166-28169.

- Fifth state, first variant:

“*PL.63.*” is engraved top right with an engraved “36” pasted over.

Henry Stevens # 73.6.

- Sixth state:

“*PL.36.*” is now engraved top right.

BL copy (not seen).

Ref: Henry Stevens # 73.7.

- Seventh state:

The imprint is now dated “*— June 1, 1779.*”, but “*PL.36.*” is still engraved top right.

LC # 73 state 7, copy 1; NMC 28179; Arch. Nova Scotia Nelson Atlas; Henry Stevens # 72.8.

Ref: Sellers & van Ee 1981, # 550.

- Mixed ? state:

“*PL.63.*” is engraved, “36” printed and pasted top right. The imprint is dated “*— June 1, 1779.*”

LC # 73 state 5, copy 8;

Ref: Sellers & van Ee 1981, # 549.

ENTRY 861. DESBARRES. 1777-81.

Plate: 637.

Map title: *The / ISLE of SABLE, / SURVEY'D / — / 1766 and 1767*

Map size: 79.5 x 233.5 cm.

Published in: **The Atlantic Neptune published for the use of the Royal Navy of Great Britain**—. London.

NMC 28178-28180.

Ref: Sellers & van Ee 1981.

The following states have been so far identified:

- First state:

Date imprint “*Feb^y 28, 1778.*”. Hachures & stippled shoals throughout. No plate number.

LC # 76 state 1 copy 19; Dalhousie Crowe & Morse copies; Arch. Nova Scotia Morse Atlas copy; Henry Stevens # 76.1.

Ref: Sellers & van Ee 1981, # 551.

- Second state:

Date imprint still “*Feb^y 28, 1778.*”. Hachures & stippled shoals throughout. No plate number. However, there has been added to the sand bars at “The Entrance into the Pond”, “*Feet*”, presumably in response to a complaint. A Y-shaped sand bar has been extended into the left border; “*Almost Dry at Low water*” has been engraved on a shoal under “The North West Barr” and new soundings added to “*The Pond*”.

LC # 76 state 2 copy 21; Henry Stevens # 76.2.

Ref: Sellers & van Ee 1981, # 552.

- Third state:

Date imprint is still “*Feb^y 28, 1778.*”. Hachures & stippled shoals throughout. “*PL.66*” is now engraved top right. The border at the left, previously unfinished, is now connected by a line.

LC # 76 state 3 copy 8.

Ref: Sellers & van Ee 1981, # 553.

- Third state, first variant:

Date imprint is still “*Feb^y 28, 1778.*”. Hachures & stippled shoals throughout. “*PL.66*” is en-

graved, but “36” printed, and pasted top right.

LC # 76 state 3 copy 8.

Ref: Sellers & van Ee 1981, # 553.

- Fourth state:

Date imprint changed to “*Feb^y 28, 1779.*”; “*PL. 66*” is still engraved in the top right corner, with stippled shoals and hachures throughout.

NMC 28178 ; Henry Stevens # 76.3.

- Fifth state:

The only change appears to be “*PL.*36*” which is added to the top right corner.

Copy in the BL (not seen).

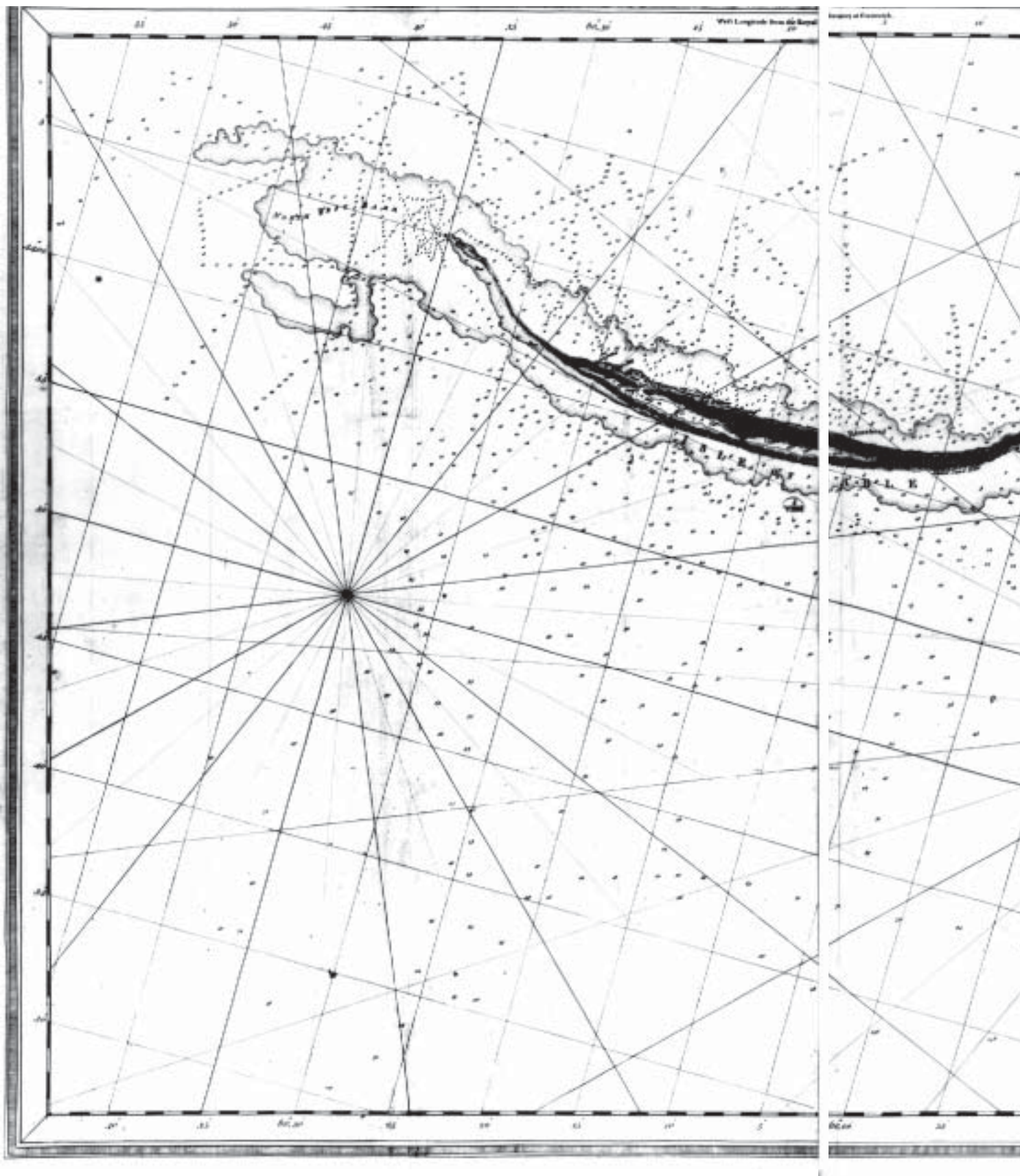
Ref: Sellers & van Ee 1981, # 554.; Henry Stevens # 76.4.

- Sixth state:

Date imprint changed to “*June 1. 1779.*”. Still “*PL.*36*” top right

LC # 76 state 5 copy 1, 17; NMC 28179, 28180; Arch. Nova Scotia S.76. N.73; Arch. Nova Scotia Nelson Atlas; Henry Stevens # 76.5.

Ref: Sellers & van Ee 1981, # 554.



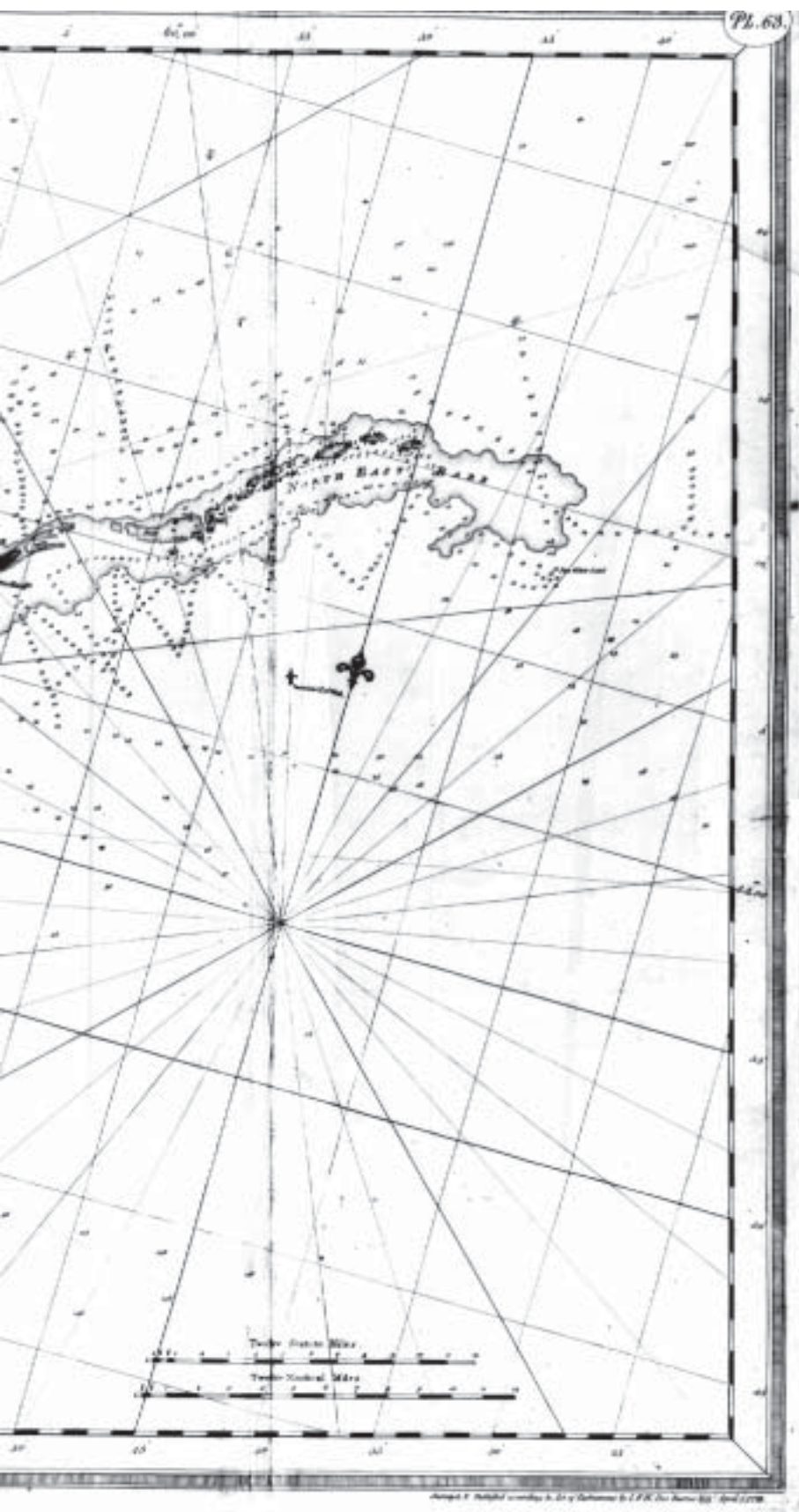
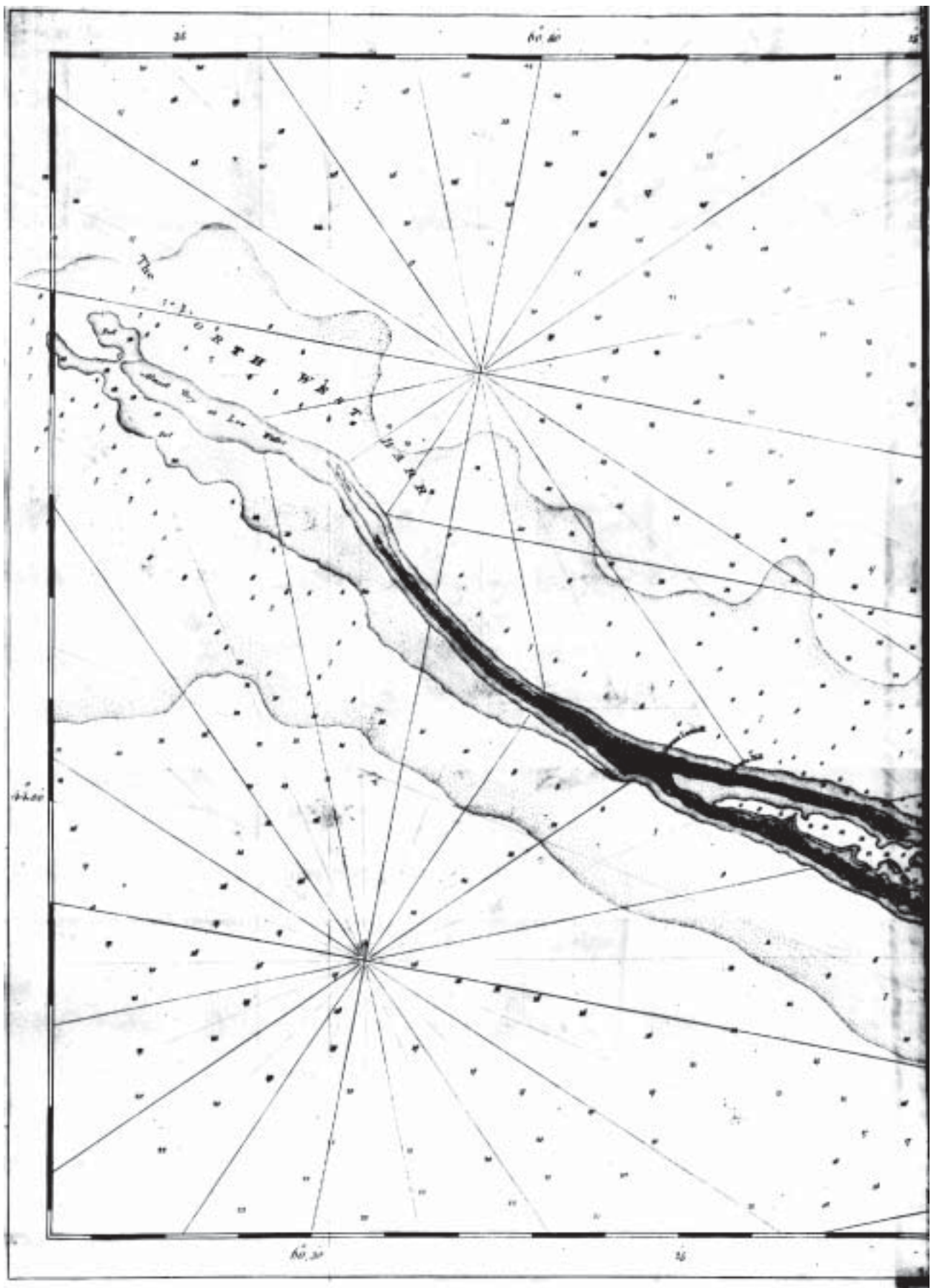
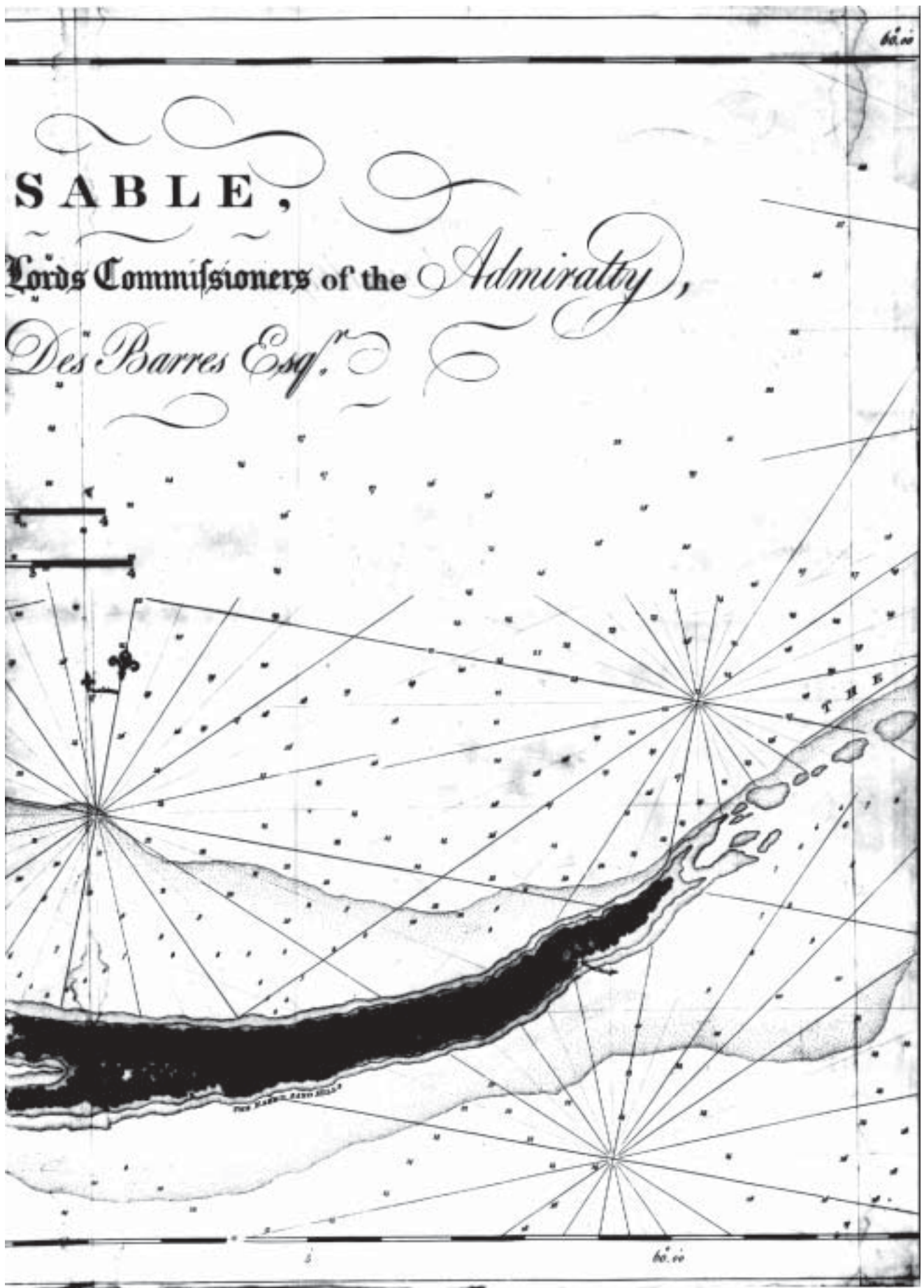


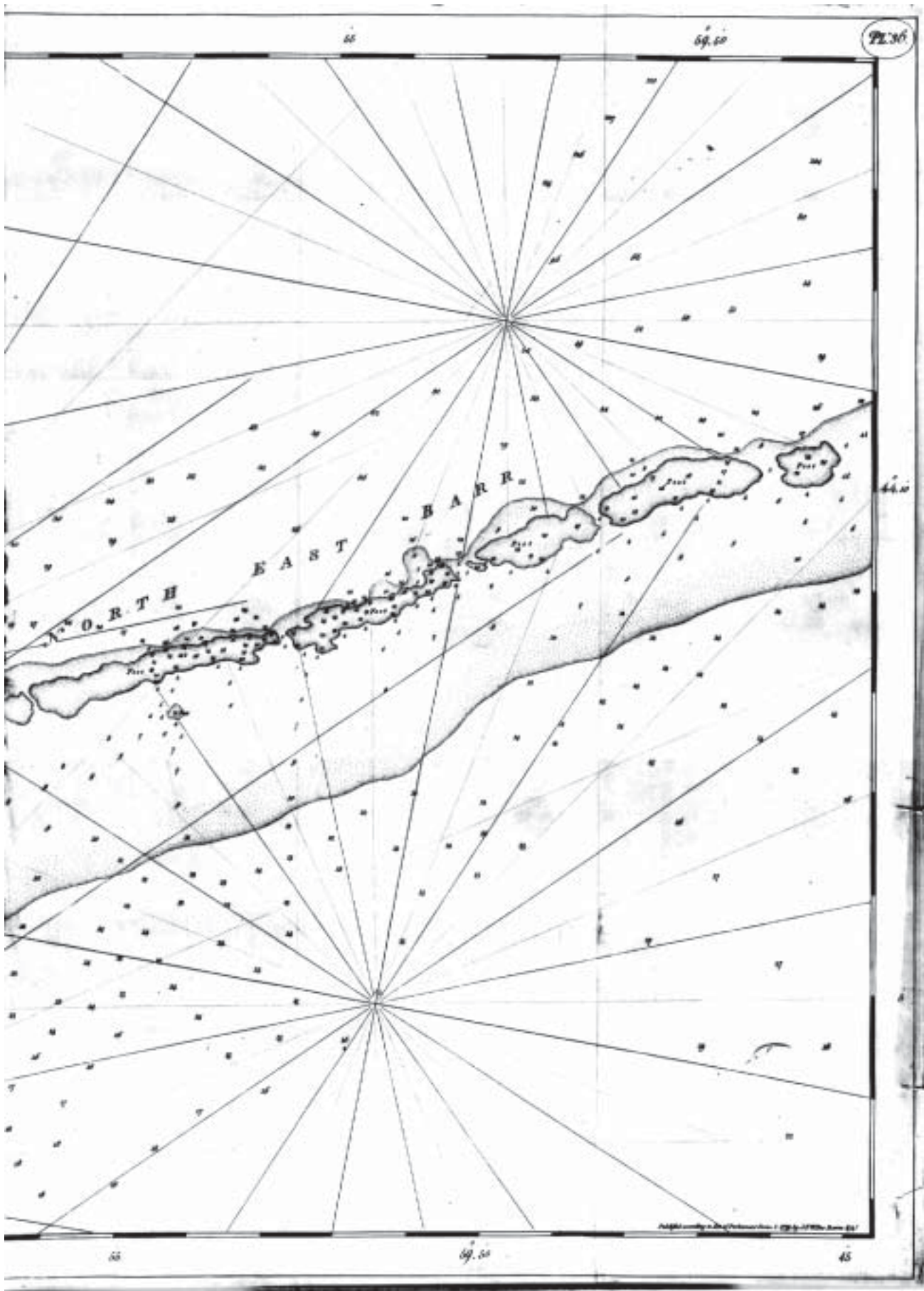
Plate 636. The fifth state of the DesBarres chart of Sable Island. In this state, “April 1, 1779” has been added to the date, and “PL. 63” is now engraved top right. Entry 860.
(Courtesy of the National Archives of Canada).

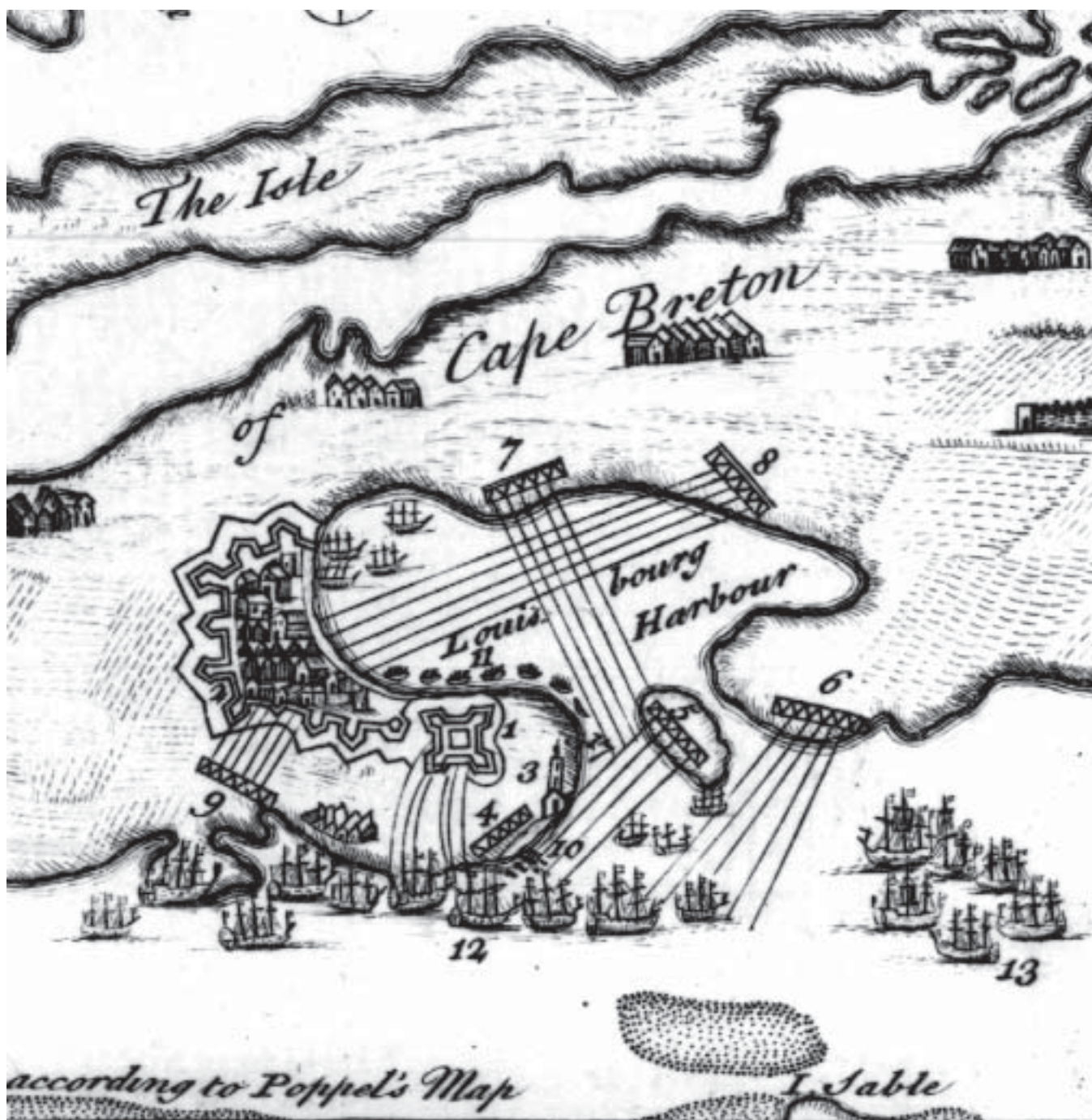
Plate 637. [over-leaf].
The sixth state of the DesBarres chart of The Isle of Sable. In this state, the date imprint is changed to “June 1. 1779”.
“PL. *36” is still engraved top right
Entry 861.
(Courtesy of the National Archives of Canada).











Detail taken from Plate 643, Entry 867.