

CHAPTER THREE



MAPS OF NOVA SCOTIA

At the beginning of the 18th century after the Treaty of Ryswick (1697) Acadia was ceded to France. The peace was short lived, and in 1704 and again in 1707, somewhat abortive attempts were made by New England forces to invade Nova Scotian territories. In 1710 a fleet was dispatched from England to join with New England forces comprising four New England Regiments, and in September 1710 the combined force arrived off Port Royal with the French garrison surrendering on Oct. 2nd. “Port Royal” was changed to “Annapolis Royal” and the French finally lost control of Nova Scotia, which was subsequently ceded to Great Britain

“according to its ancient limits” by the Treaty of Utrecht in 1713. At this time Colonel Vetch in a letter to the board of trade estimated that there were about 2500 French settlers, and with the establishment of Louisbourg, removal of these settlers to this new fort would not only leave Nova Scotia virtually uninhabited, but would make the new French settlement “a very populous colony, and of the greatest danger and damage to all the British colonies, as well as the universal trade of Great Britain”. This subsequently led to the refusal of the authorities in Nova Scotia, to allow their French inhabitants to move to Cape Breton, but instead to endeavour to obtain from them recognition of British sovereignty. The refusal of the French settlers to recognize British sovereignty probably led to their forcible expulsion in 1755. By this time there had been the establishment of Halifax and a successful government programme of land grants to English settlers. Expansion of English settlements to the rich Fundy marshes, previously blocked by the long established French population was thus quickly affected.

ENTRY 761. MOLL. 1729. First state.
 Map title: **A Description of the BAY OF FUNDY / Showing y^e Coast, Islands, Harbours, Creeks, Coves, / Rocks, Sholes, Soundings & Anchorings & C. / observed By NAT. BLACKMORE in y^e Year^s 1711 and 1712. / By Her MAJESTIES Special Command.**
 Map size: 20.6 x 43.3 cm.
 Published in: **Atlas Minor: or a Set of Sixty two New and Correct Maps, of all the Parts of the World....** By Herman Moll Geographer...London.

LC G1015 .M62 1729 Vault.
 Ref: LC Phillips 574.

Inset is a plan of Annapolis Royal “The Harbour of / ANNAPOLIS ROYAL / By Nathaniel Blackmore Esq^r.” There is no page number engraved outside the neat-line, in the top right corner. There is a box inset inside the Annapolis Royal plan with “Done and Sold By H. Moll over against / Devereux Court in the Strand. 1729.”



Plate 558. The second state of Moll's map of the Bay of Fundy with a page number now engraved top right. Entry 762. (Courtesy of the National Archives of Canada).



Plate 559. The third state of Moll's map of the Bay of Fundy with the title of the inset changed to "Printed and Sold by Tho: Bowles next / the Chapter House in S^t. Pauls Church Yard & / In^o. Bowles at y^e BlackHorse in Cornhill.". Entry 763. (Courtesy of the National Archives of Canada).

ENTRY 762. MOLL. 1729. Second state.

Plate: 558.

Map title: **A Description of the BAY of FUNDY / Showing y^e Coast, Islands, Harbours, Creeks, Coves, / Rocks, Sholes, Soundings & Anchorings & C. / observed By NAT. BLACKMORE in y^e Year^s 1711 and 1712. / By Her MAJESTIES Special Command.**

Map size: 20.6 x 43.3 cm.

Published in: **Atlas Minor: or a new and curious set of Sixty two maps, in which are fhewn all the Empires, Kingdoms, Countries, States, in all the known parts of the Earth;**....By Herman Moll Geographer...London Printed for Tho^s. Bowles in S^t. Pauls Church Yard & John Bowles at the Black Horfe in Cornhill.

NMC A / 10,000-[1736]; BN Ge DD 1570.

The inset plan of Annapolis Royal “The Harbour of / ANNAPOLIS ROYAL / By Nathaniel Blackmore Esq^r.” is retained, but now outside the neat-line, in the top right corner is engraved “ 48 ”. The box inside the inset Annapolis Royal plan, with “ *Done and Sold By H. Moll over against / Devereux Court in the Strand. 1729.*” remains.

ENTRY 763. MOLL. [1745]. Third state.

Plate: 559.

Map title: **A Description of the BAY of FUNDY / Showing y^e Coast, Islands, Harbours, Creeks, Coves, / Rocks, Sholes, Soundings & Anchorings & C. / observed By NAT. BLACKMORE in y^e Year^s 1711 and 1712. / By Her MAJESTIES Special Command.**

Map size: 20.6 x 43.3 cm.

Published in: **Atlas Minor: or a new and curious set of Sixty two Maps, in which are fhewn all the Empires, Kingdoms, Countries, States, in all the known parts of the Earth;**....By Herman Moll Geographer...London Printed for Tho^s. Bowles in S^t. Pauls Church Yard & John Bowles at the Black Horfe in Cornhill.

NMC G 1015. M64 1736 fol. Vault, LC G1015 .M62 1732, 1736, 1745 Vault; Clements Library.

Ref: LC Phillips 578, 585, 602; Clements v.3, p.497.

The inset Plan of Annapolis Royal “The Harbour of / ANNAPOLIS ROYAL / By Nathaniel Blackmore Esq^r.” still has “ 48 ” engraved outside the neat-line, in the top right corner . There is a box inset inside

the Annapolis Royal inset plan with the imprint changed to “ *Printed and Sold by Tho: Bowles next / the Chapter House in S^t. Pauls Church Yard & / In^o. Bowles at y^e BlackHorse in Cornhill.*”.

ENTRY 764. MOLL. [1763]. Fourth state.

Map title: **A Description of the BAY of FUNDY / Showing y^e Coast, Islands, Harbours, Creeks, Coves, / Rocks, Sholes, Soundings & Anchorings & C. / observed By NAT. BLACKMORE in y^e Year^s 1711 and 1712. / By Her MAJESTIES Special Command.**

Map size: 20.6 x 43.3 cm.

Published in: **Atlas Minor: or a new and curious Set of Sixty two Maps, in which are fhewn all the Empires, Kingdoms, Countries, States, in all the known parts of the Earth;**....By Herman Moll Geographer...London. Printed for John Bowles at the Black Horfe in Cornhill, & Carrington Bowles in S^t. Pauls Church Yard, London.

NMC G 1015. M64 1763 fol. Vault, LC G1015 .M62 11763 Vault.

Ref: LC Phillips 635.

The inset Plan of Annapolis Royal “The Harbour of / ANNAPOLIS ROYAL / By Nathaniel Blackmore Esq^r.” still has “ 48 ” engraved outside the neat-line, in the top right corner . Outside the neat-line, top right corner, is engraved “ 48 ”. The publishers imprint, inside the inset plan of Annapolis Royal, has been deleted.

ENTRY 765. BELLIN. 1744.

Plate: 560.

Map title: **PLAN DU / PORT ROYAL / dans l'Accadie / Appellé aujourd'. par les Anglois / ANNAPOLIS ROYALE / Par N.B. Ing. de la M. / 1744.**

Map size: 19.2 x 28.1 cm.

Published in: **Histoire et Description Generale de la Nouvelle France** ——. Tome Premier A Paris, Chez Rolin—M.DCC.XLIV. Pierre-François-Xavier de Charlevoix.

NMC., BN 8^o Ed. P.Angrand.778-780, BN 4^o Ed. Lk₁₂ 762 D; BN du Q, RES AD 46.

Ref: Winsor v.5, p.428; Clements v. 3, p. 25; BN du Q # 282.

“ *Dheulland Sculp.*” is engraved, outside the neat-line, in the bottom left corner, and “ 4 ” rotated on its side, outside the left-hand line.

ENTRY 766. BELLIN. 1744.

Plate: 561.

Map title: **PLAN DU PORT DE LA HAIVE / Situé à la Côte d'Accadie**

Map size: 19.9 x 28.4 cm.

Published in: **Histoire et Description Generale de la Nouvelle France** —Tome Premier A Paris, Chez Rolin— M.DCC.XLIV. Pierre-François-Xavier de Charlevoix.

NMC 105074., BN 8^o Ed. P.Angrand.778-780, BN 4^o Ed. Lk12 762 D; BN du Q, RES AD 46.

Ref: BN du Q # 279.

“*Dheulland Sculp.*” is engraved in the bottom left corner, outside the neat-line, and “5.”, is engraved on its side, outside the left-hand neat-line. “*Par N.B.Ing. de la M.1744*” is engraved in the bottom right corner, inside the neat-line.

ENTRY 767. BELLIN. 1744.

Plate: 562.

Map title: **PLAN DE LA BAYE DE CHEDABOUCTOU / aujourd'hui / HAVRE DE MILFORT / Par N.B. Ingénieur de la Marine. 1744**

Map size: 19.9 x 28.2 cm.

Published in: **Histoire et Description Generale de la Nouvelle France** —Tome Premier A Paris, Chez Rolin— M.DCC.XLIV. Pierre-François-Xavier de Charlevoix.

NMC 18581; BN 8^o Ed. P.Angrand.778-780, BN 4^o Ed. Lk12 762 D; BN du Q, RES AD 46.

Ref: BN du Q # 260.

“*Dheulland fculpsit*” is engraved at the bottom-right, outside the neat-line, and “6”, rotated on its side, outside the left-hand neat-line.

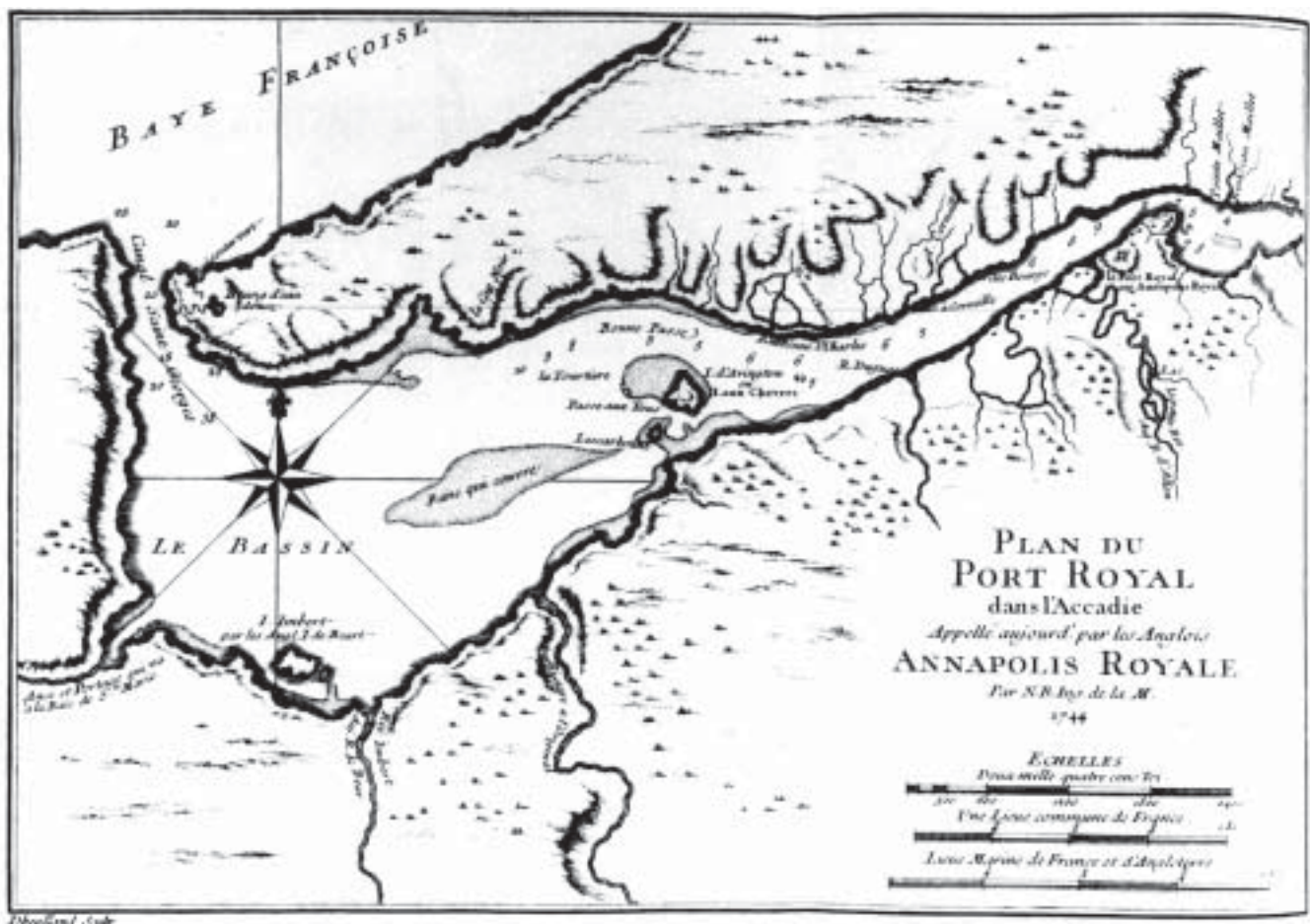


Plate 560. Bellin's map of Port Royal published in 1744. Entry 765.

(Courtesy of the Bibliothèque Nationale du Québec).

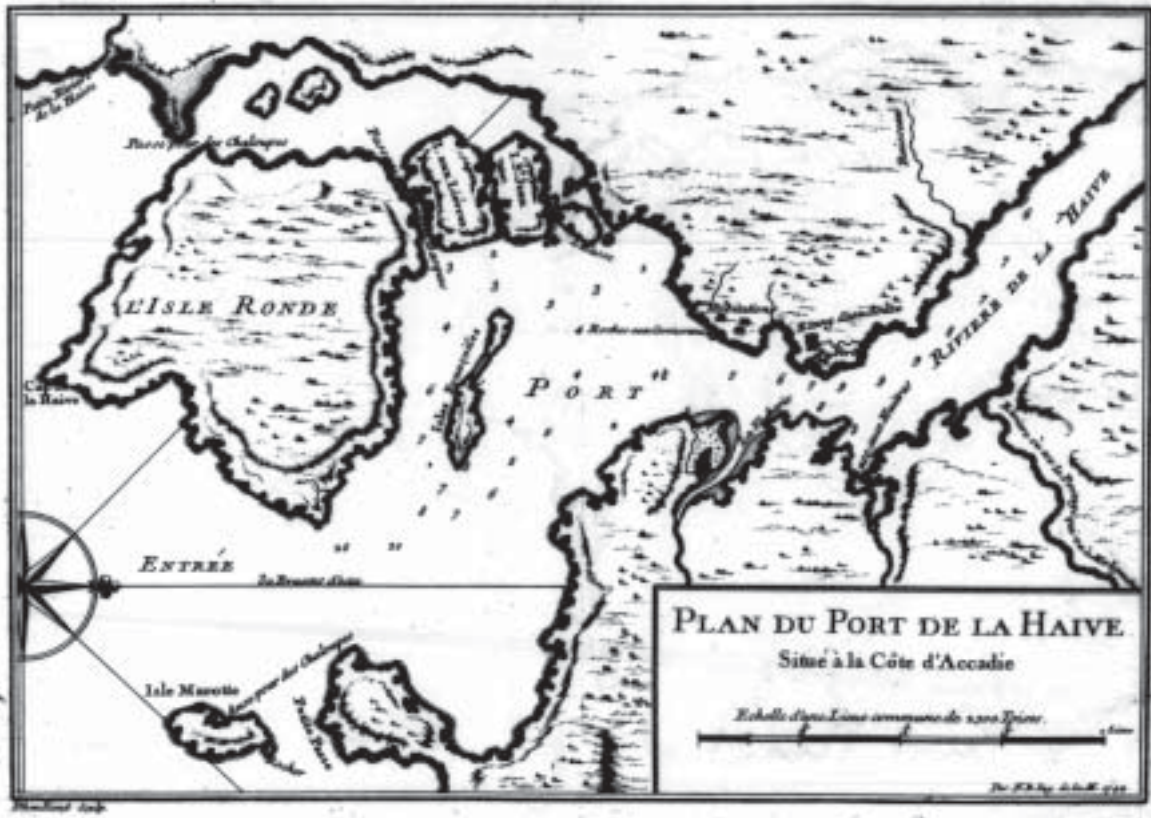


Plate 561. Bellin's map of Port de la Haive published in 1744. Entry 766.

(Courtesy of the Bibliothèque Nationale du Québec).

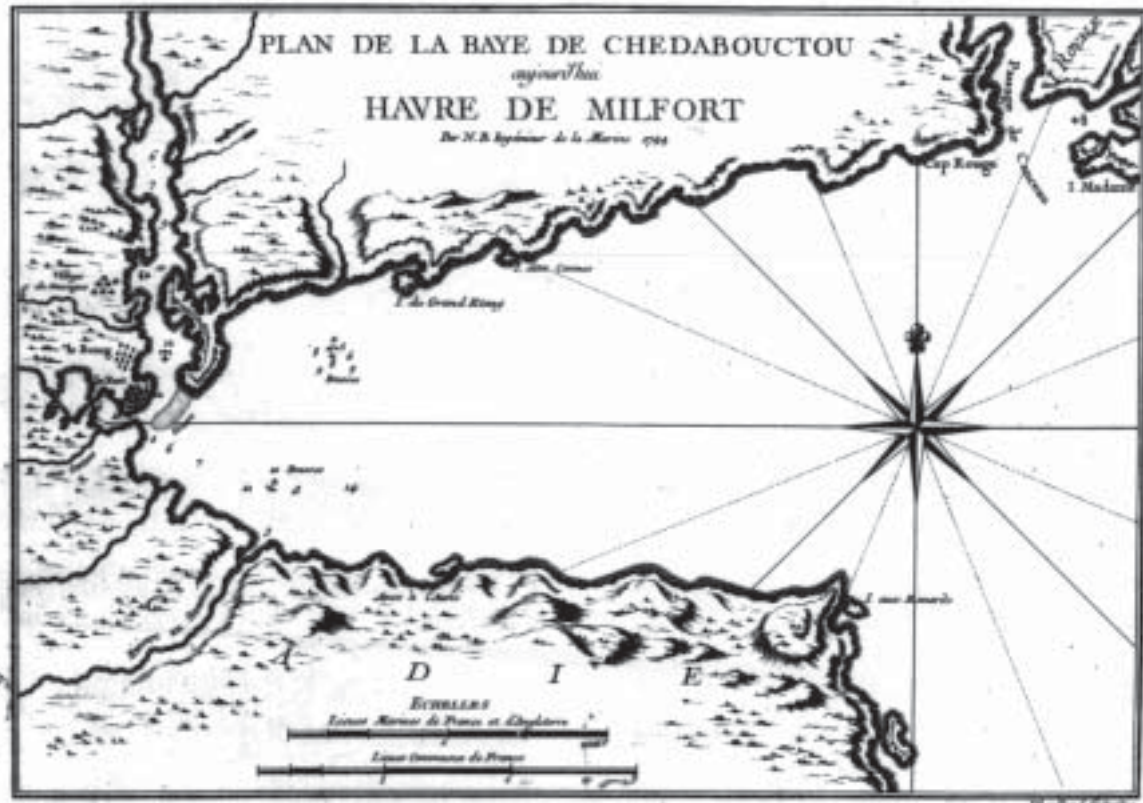


Plate 562. Bellin's map of Chedabouctou published in 1744. Entry 767.

(Courtesy of the Bibliothèque Nationale du Québec).

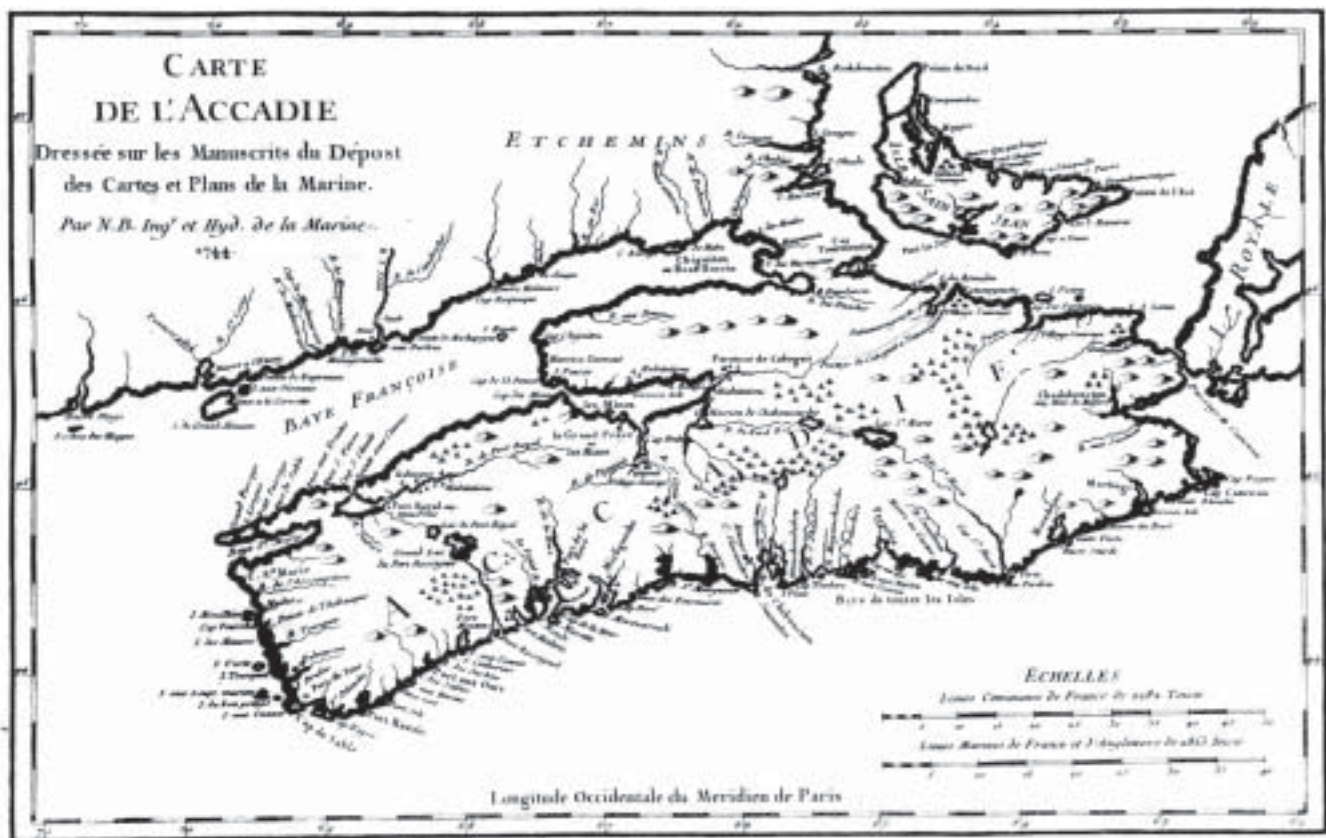


Plate 563. Bellin's map of Accadie published in 1744. Entry 768. (Courtesy of the National Archives of Canada).

ENTRY 768. BELLIN. 1744.

Plate: 563.

Map title: **CARTE / DE L'ACCADIE Dressée sur les Manuscrits du Déposit / des Cartes et Plans de la Marine. / — / 1744.**

Map size: 20.3 x 32.2 cm.

Published in: **Histoire et Description Generale de la Nouvelle France** —Tome Premier A Paris, Chez Rolin— M.DCC.XLIV. Pierre-François-Xavier de Charlevoix.

NMC 19267., BN 8^o Ed. P.Angrand.778-780, BN 40 Ed. Lk₁₂ 762 D; BN du Q, RES AD 46.

Ref: BN du Q # 167.

The engraver is not mentioned but “ I ” is engraved outside the left-hand neat-line, rotated on its side.

ENTRY 769. BELLIN-ARKSTEE & MERKUS. 1756.

Plate: 564.

Map title: **KARTE / VON ACCADIA / Nach**

den Manuscripten des Vorrathes von / — / 1744.

Map size: 20 x 31.7 cm.

Published in: **Allgemeine Historie der Reisen zu Wasser und zu Lande.**

National Library of Canada F 5057 C45 Reserve.

Engraved outside the border, top right, is “ N^o. 2 ”.

ENTRY 770. BELLIN-ARKSTEE & MERKUS. 1756.

Plate: 565.

Map title: **GRUNDRISS VON / PORT ROYAL / In Accadia / von den Englaendern / —1744.**

Map size: 19.2 x 28 cm.

Published in: **Allgemeine Historie der Reisen zu Wasser und zu Lande.**

National Library of Canada F 5057 C45 Reserve.

Engraved outside the border, top right, is “ N^o. 12 ”.

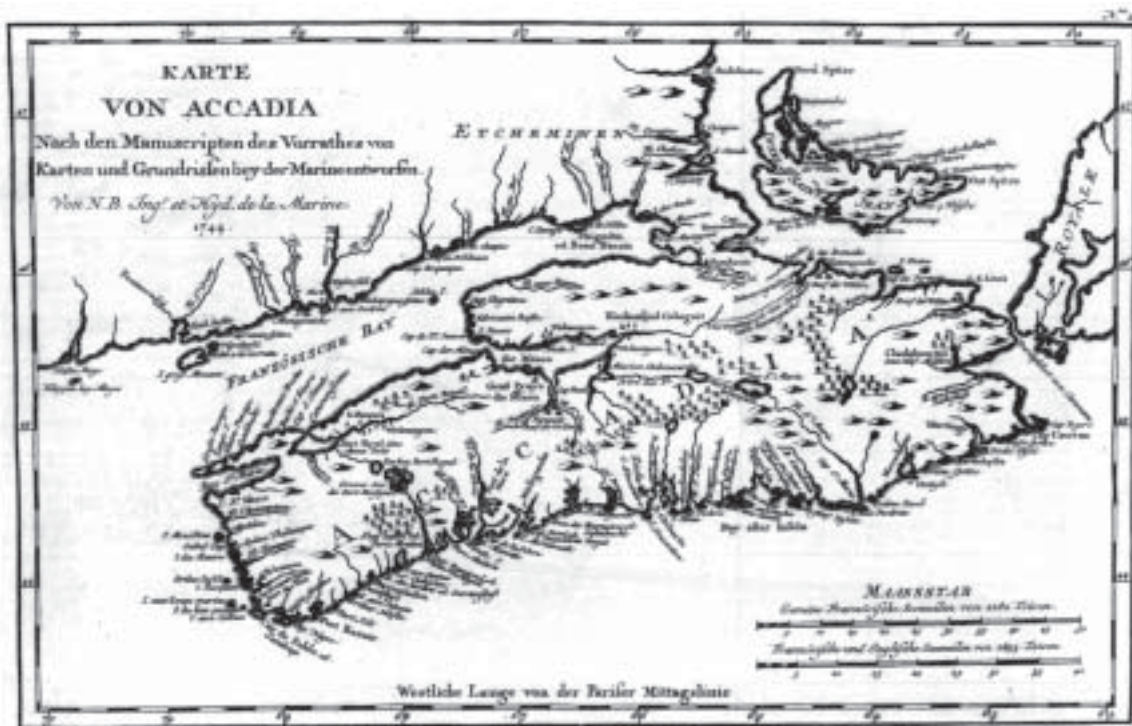


Plate 564. The German edition of Bellin's map of Nova Scotia. Entry 769.

(Courtesy of the National Library of Canada).

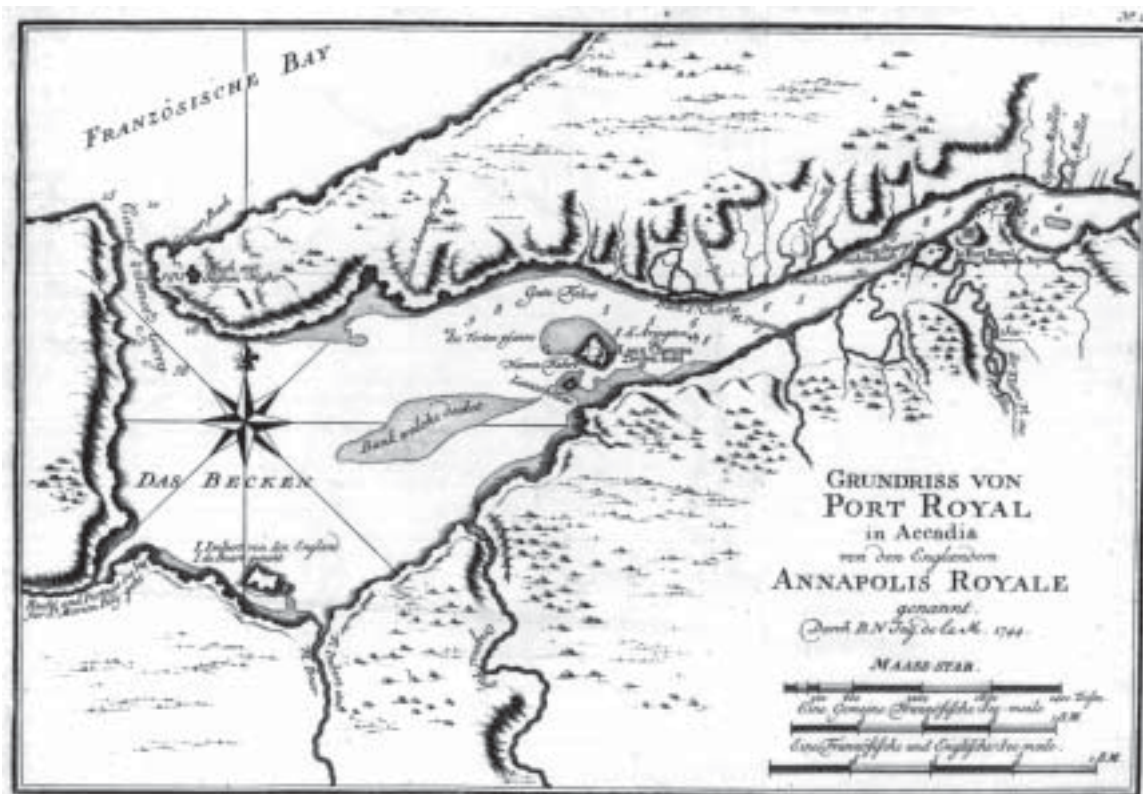


Plate 565. The German edition of Bellin's map of Port Royal. Entry 770.

(Courtesy of the National Library of Canada).



Plate 566. The German edition of Bellin's map of La Haive. Entry 771.

(Courtesy of the National Library of Canada).

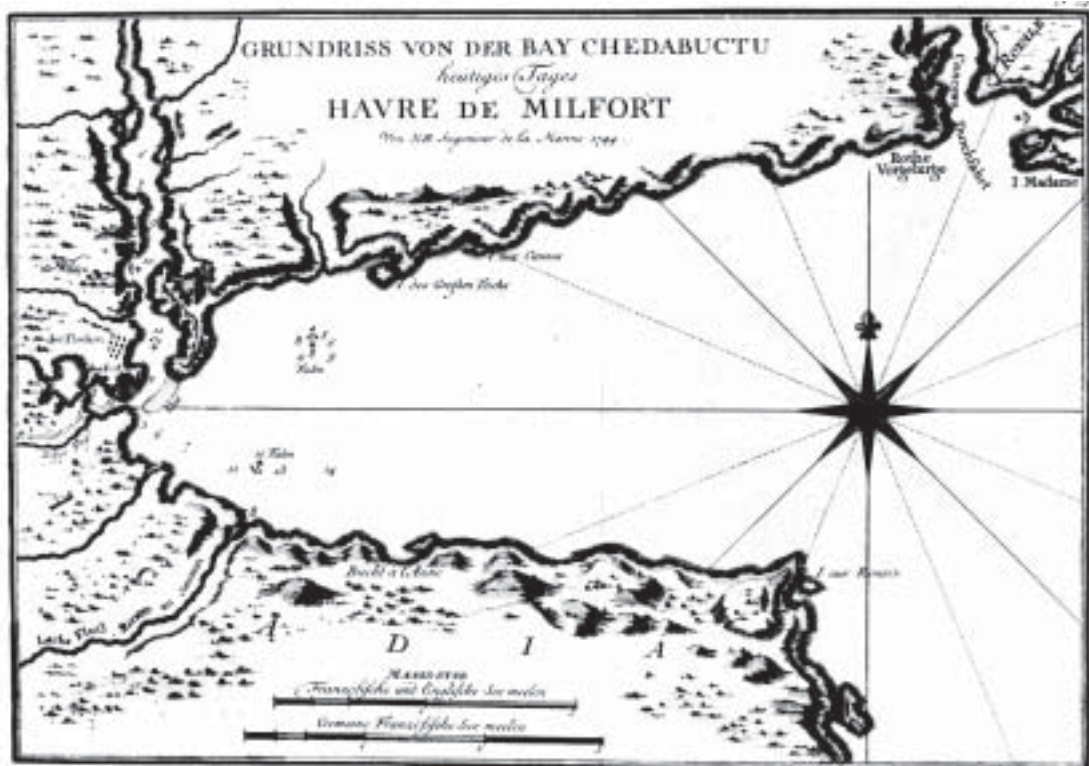


Plate 567. The German edition of Bellin's map of Nova Scotia. Entry 772.

(Courtesy of the National Library of Canada).

ENTRY 771. BELLIN-ARKSTEE & MERKUS.
1757.

Plate: 566.

Map title: **GRUNDRISS DES HAFENS LA HAIVE / an der Küfte von Accadien / —1744.**

Map size: 19.7 x 28 cm.

Published in: **Allgemeine Historie der Reisen zu Wasser und zu Lande. 1757.**

National Library of Canada F 5057 C45 Reserve.

Engraved outside the border, top right, is “*Nº. 13*”, and bottom right “*T.XIV.D.*”.

ENTRY 772. BELLIN-ARKSTEE & MERKUS.
1757.

Plate: 567.

Map title: **GRUNDRISS VON DER BAY CHEDABUCTU / —**

Map size: 19.9 x 28.3 cm.

Published in: **Allgemeine Historie der Reisen zu Wasser und zu Lande 1757.**

National Library of Canada F 5057 C45 Reserve.

“*Nº.14*” is engraved outside the neat-line, in the top right corner.

ENTRY 773. LONDON MAGAZINE. 1749.

Plate: 568.

Map title: **NOVA SCOTIA / Drawn from / SURVEYS / By T Kitchin G^r.**

Map size: 10.5 x 16.8 cm.

Published in: **London Magazine.** v.18, April 1749, p.181.

NMC 93318.

Ref: Phillips maps p.623, Winsor v.5, p.474; Jolly LOND-45.

Engraved in the top margin is “*Sold by R. Baldwin Jun^r. at the Rose in Pater Noster Row*”, and in the lower margin “*Engrav'd for the London Magazine 1749*”.

ENTRY 774. GENTLEMANS & LONDON MAGAZINE. 1749.

Plate: 569.

Map title: **NOVA / SCOTIA / Drawn from / SURVEYS, / by T. Kitchin G^r.**

Map size: 10.4 x 16.7 cm.

Published in: **Gentlemans & London Magazine**

v.18, April 1749, p.195.

Ref: Jolly GAL-16.

Engraved in the lower margin is “*Engrav'd for the London Magazine April 1749 and Sold by S & Ino. Exshaw.*”.

ENTRY 775. VAUGONDY. 1749. First state.
Map title: **L'ACADIE. / Par le S^r. Robert de Vaugondy / Fils de M^r. ROBERT Geogr. ordin du Roi / Avec Privilege**

Map size: 16 x 20.3 cm.

Published in: **Atlas Portatif, Universel et Militaire, composé — Paris — 1748-(49).**

BN G 3216.

The page number, “68”, is engraved top right, outside the neat-line.

ENTRY 776. VAUGONDY. 1749. Second state.
Plate: 570.

Map title: **L'ACADIE. / Par le S^r. Robert de Vaugondy / Fils de M^r. ROBERT Geogr. ord. du Roy / Avec Privilege**

Map size: 16 x 20.3 cm.

Published in: **Atlas Portatif, Universel et Militaire, composé — Paris — 1748-(49).**

BN Ge FF 9869, BN Ge FF 2658, LC Phillips 608, G1 1015 .R58 1749 Vault ; NMC G 1015. R61 1749 fol. Vault.

The page number, “100” is engraved top right, outside the neat-line.

ENTRY 777. VAUGONDY. 1749. Third state.
Map title: **L'ACADIE. / Par le S^r. Robert de Vaugondy / Fils de M^r. ROBERT Geogr. ord. du Roy / Avec Privilege**

Map size: 16 x 20.3 cm.

Published in: **Atlas Portatif, Universel et Militaire, composé — Paris — 1748-(49).**

BN Ge FF 9869, BN Ge FF 2658, LC G1015 .R58 1749 Vault; NMC G 1015. R61 1749 fol. Vault.
Ref: LC Phillips 608.

The page number “196”, is engraved top right, outside the neat-line.



Plate 568. The map of Nova Scotia published in the **London Magazine** in 1749. Entry 773.

(Courtesy of the National Archives of Canada).



Plate 569. The map of Nova Scotia published in the **Gentlemen & London Magazine** in 1749, and closely copied from the previous map. Entry 773. (Courtesy of the National Archives of Canada).

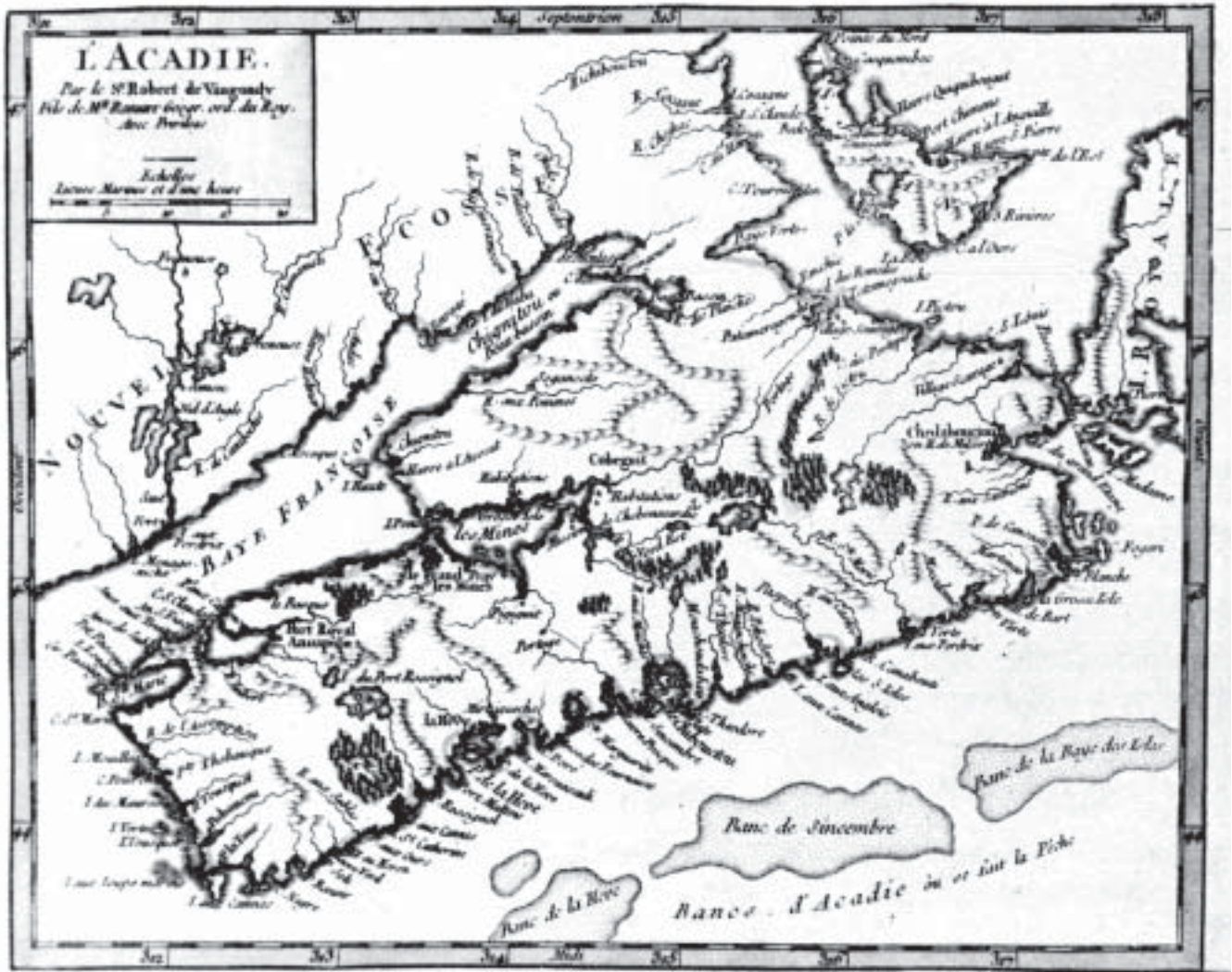


Plate 570. The map of Nova Scotia published by Vaugondy in 1749. Entry 766.

(Courtesy of the National Archives of Canada).

ENTRY 778. MAGAZINE OF MAGAZINES.
1750.

Plate: 571.

Map title: *A PLAN / OF / ANNAPOLIS ROYAL*
Map size: 18.9 x 27.6 cm.

Published in: *Magazine of Magazines* v.1, Dec.
1750, p. 473.

Ref: Jolly MOM-6.

Engraved above the neat-line is “*Publis’d pursuant to Act of Parliament for Owens Magazine of Magazines Decr. 1750.*”.

ENTRY 779. ANON. ca. 1750.

Plate: 572.

Map title: *A Plan of / the Harbour of Annapolis Royal*

Map size: 10.1 x 14.5 cm.

Published in: source unknown
McCord Museum M3681.1

One of seven maps printed together on a folio sheet. The Canadian maps, with the exception of the Louisbourg chart, all appear to be copied from the previous Entry, Owens **Magazine of Magazines**.

ENTRY 780. BOWEN. 1752.**Plate: 573.**

Map title: *Particular Draughts and Plans of the Principal TOWNS and HARBOURS belonging to the English, French, and Spaniards in AMERICA and WEST INDIES. / Collected from the best Authorities. By Eman. Bowen.*

Inset: **The Harbour of / ANAPOLIS ROYAL.**

Map size: 4.9 x 13.8 cm.

Published in: **A Complete System of Geography.**

Vol II. Emanuel Bowen, London, MDCC.XLVI

and in: **A Complete Atlas, or Distinct View of the Known World**—London Innys 1752.

LC G3424 .L6 1752 .B Vault; National Library of Canada G114 B68 1747 x.fol. Reserve v.2.

This small map of Annapolis Royal, is inset with maps of Placentia, and Louisbourg on a folio sheet.

ENTRY 781. LE ROUGE. 1755.**Plate: 574.**

Map title: **PORT ROYAL / dans l'Accadie / Appellé aujourd par les Anglois / ANNAPOLIS ROYAL / Tire des Cartes du P. Charlevoix / Dresseés par M. Bellin**

Map size: 17.2 x 25.5 cm.

Published in: **Réçuïl Des Plans De L'Amérique Septentrionale** A Paris chez le Sr. Le Rouge Jugénieu Géographe du Roi Rue des Augustina 1755.

BN Ge FF 209, L.C. G 1106 R4R6 1763 Vault; BN Ge FF 13338.

Ref: LC Phillips 1185.

Copied closely from the Bellin/Charlevoix map. There are no page numbers or annotations.

ENTRY 782. PRÉVOST. 1757. First state.**Plate: 575.**

Map title: **CARTE / DE L'ACCADIE / et Pais Voisins / Pour servir a l'Histoire / Generale des Voyages / Par M.B. Ing'. de la Marine. / 1757**

Map size: 20.7 x 32.6 cm.

Published in: **Histoire Générale des Voyages** Tome XIV... A PARIS, Chez DIDOT,... MDCCLVII

BN P.Angrand. 421, BN 8o Ed. G 24549, BN G 6065; NMC 115, 117.

Engraved bottom left, outside the neat-line, is “*Tome XIV.*”, and bottom right, is “*Nº. 13.*”.

ENTRY 783. LA HARPE. 1780-1786. Second state.**Plate: 576.**

Map title: **CARTE DE L'ACADIE, / ISLE ROYALE, / et Pais Voisins. / Pour servir à l'Histoire / Générale des Voyages. / Par M.B.Ing'. de la Marine. / 1757**

Map size: 21 x 32.5 cm.

Published in: **Abregé Histoire Générale des Voyages.** Untitled Atlas volume.

BN Ge FF 8223, BN Res. G. 2480; NMC 114, 116; LC G3420 1757 .B4 Vault.

In addition to the title change there is added, below the neat-line, bottom left “*Tom XIV in 4º. nº. 13.*” and bottom right, “*Tome 14. in 8º. Page 225.*” “*BAYE FRANCOISE*” becomes “*BAYE FRANÇOISE*”.

ENTRY 784. BELLIN-HARREVELT. 1773, 1777.**First state.****Plate: 577.**

Map title: **CARTE / DE L'ACADIE / et Pais Voisins / Pour servir à l'Histoire / Générale des Voyages.**

Map size: 20.3 x 32 cm.

Published in: **Histoire Générale des Voyages**,— -A Amsterdam, E. van Harrevelt & D. J. Chaguion. MDCCLXXVII.

NMC 116804; National Library of Canada G160 H58 1747 v.22 Reserve.

Engraved in the top right corner, outside the neat-line, is “*Tom. XXI.*”. “*Louisbourg ou Cap Breton*” & “*Baie Chedabouctou ou Milford*” appear on the coast of Isle Royale.

ENTRY 785. ABBÉ RAYNAL. 1773. Second state.**Plate: 578.**

Map title: **CARTE / DE L'ACADIE / et Pais Voisins / Pour servir à l'Histoire / des Etablissemens Européens, / Par -----**

Map size: 20.3 x 31.8 cm.

Published in: **Atlas Portatif pour servir a l'intelligence de l'histoire philosophique et politique des Etablissements et du commerce des europe'ens dans les deux indes.** A Amsterdam MDCCLXXIII (1773).

BN 4º G 2363.

Bottom right “ 37. ” is engraved. There is evidence of the earlier state with incomplete erasure evident outside the neat-line. “*Louisbourg ou Cap Breton*” & “*Baie Chedabouctou ou Milford*” remain top right.

ENTRY 786. ABBÉ RAYNAL. 1773. Third state.

Plate: 579.

Map title: **CARTE / DE L'ACADIE / et Pais Voisins / Pour servir à l'Histoire / des Etablissemens Européens / Par ----**

Map size: 20.3 x 31.8 cm.

Published in: **Atlas Portatif pour servir a l'intelligence de l'histoire philosophique et politique des Etablissemens et du commerce des europe'ens dans les deux indes.** A Amsterdam MDCCLXXIII (1773)

NMC 107.

Bottom right “ 37. ” is now in manuscript. “*Louisbourg*” & “*Baie Chedabouctou*” remain but “*ou Milford*” have been deleted.

ENTRY 787. PRÉVOST. 1781.

Plate: 580.

Map title: **CARTA / DELL'ACADIA / ISOLA REALE, / e Paesi Vicini. / Di M. B. Ing^{re}. della Marina.**

Map size: 21.6 x 35.4 cm.

Published in: **Teatro della Guerra Marittima e Terrestre — Di M^r. Bellin.** Venezia MDCCLXXXI

Clements Library.

ENTRY 788. GIBSON & BOWEN. 1758.

First state.

Plate: 581.

Map title: **NOVA / SCOTIA**

Map size: 6.3 x 9.4 cm.

Published in: **Atlas Minimus, or a New Set of Pocket Maps ...** By J. Gibson ... Revif'd, Corrected and Improved By Eman Bowen... 1758, 1774, 1779...London.

BN Ge FF 667, LC G1015 .G5 1758, 1774, 1779 Vault; NMC 164408.

Ref: LC Phillips 621, 3616, 3518.

Outside the neat-line, in the top right corner, is “39”. There is a block of text engraved at the top right.

ENTRY 789. GIBSON & BOWEN. 1758. Second state.

Map title: **NOVA / SCOTIA**

Map size: 6.3 x 9.4 cm.

Published in: **Atlas Minimus, or a New Set of Pocket Maps ...** By J. Gibson ... Revif'd, Corrected and Improved By Eman Bowen. A New Edition 1792. London.

LC G1015 .G5 1792 Vault; BL Maps c.7.a.21.

Ref: LC Phillips 676.

Outside the neat-line, in the top right corner, is “39” and the block of text engraved at the top right is shortened to four lines.

ENTRY 790. BELLIN. 1764.

Plate: 582.

Map title: **CARTE/DEL'ACADIE/et Pays Voisins**

Map size: 20.4 x 31 cm.

Published in: **Le Petit Atlas Maritime; recueil de Cartes et plans des Quatre Parties du Monde, —.** Paris 1764.

NMC A 903-1764, BN Ge EE 2262 (1), LC G1059 .B45 1764 Vault; BN du Q G 1105 B32 1764 CAR.

Ref: Sellers & Van Ee 1981, # 311; BN du Q # 165; LC Phillips 3508.

“*Tome I. N^o. 26.*” is engraved above the neat-line, in the top right corner.

ENTRY 791. BELLIN. 1764.

Plate: 583.

Map title: **PLAN DU / PORT ROYAL / dans l'Acadie, / Appelle Aujourd.'par les Anglois / ANNAPOLIS ROYAL**

Map size: 19.8 x 33 cm.

Published in: **Le Petit Atlas Maritime; recueil de Cartes et plans des Quatre Parties du Monde, —.** Paris 1764.

NMC A 903-1764, BN Ge EE 2262 (1), LC G1059 .B45 1764 Vault; BN du Q, G 1105 B32 1764 CAR.

Ref: BN du Q # 281; LC Phillips 3508.

“*Tome I. N^o. 27.*” is engraved above the neat-line in the top right corner.

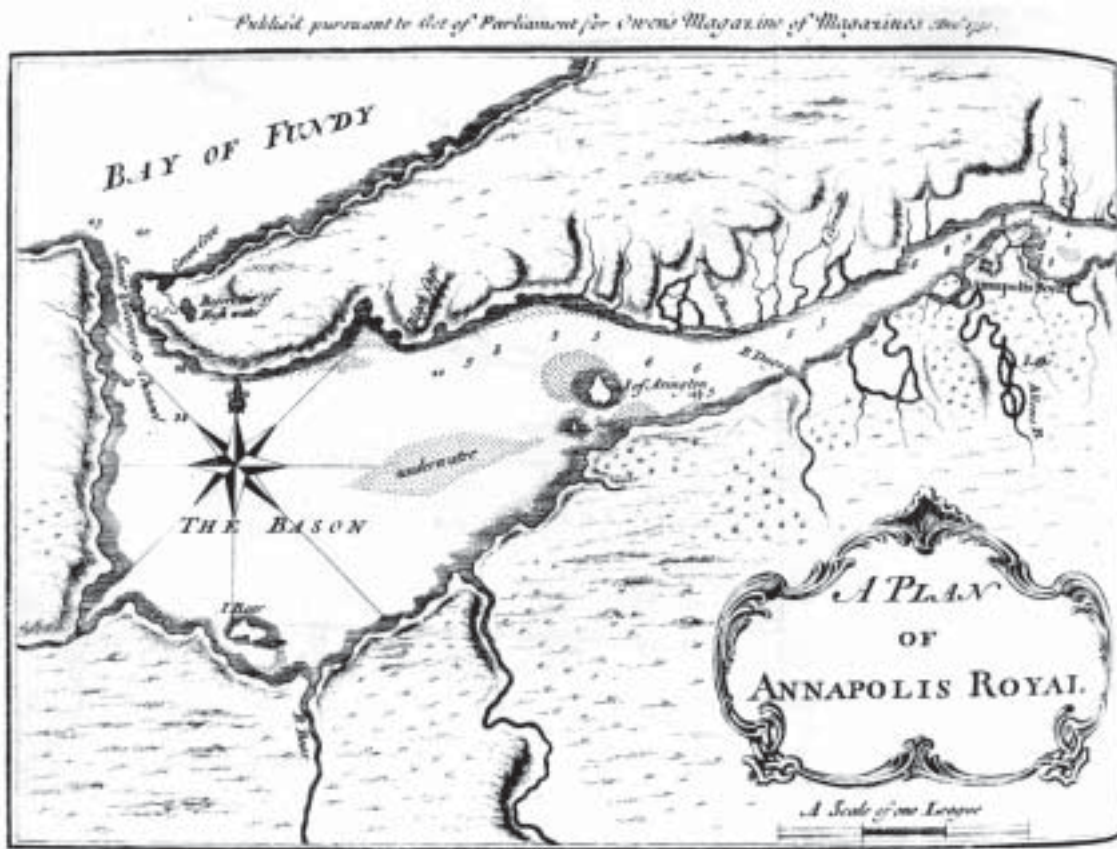


Plate 571. The plan of Annapolis Royal from the **Magazine of Magazines** published in 1750. Entry 778.

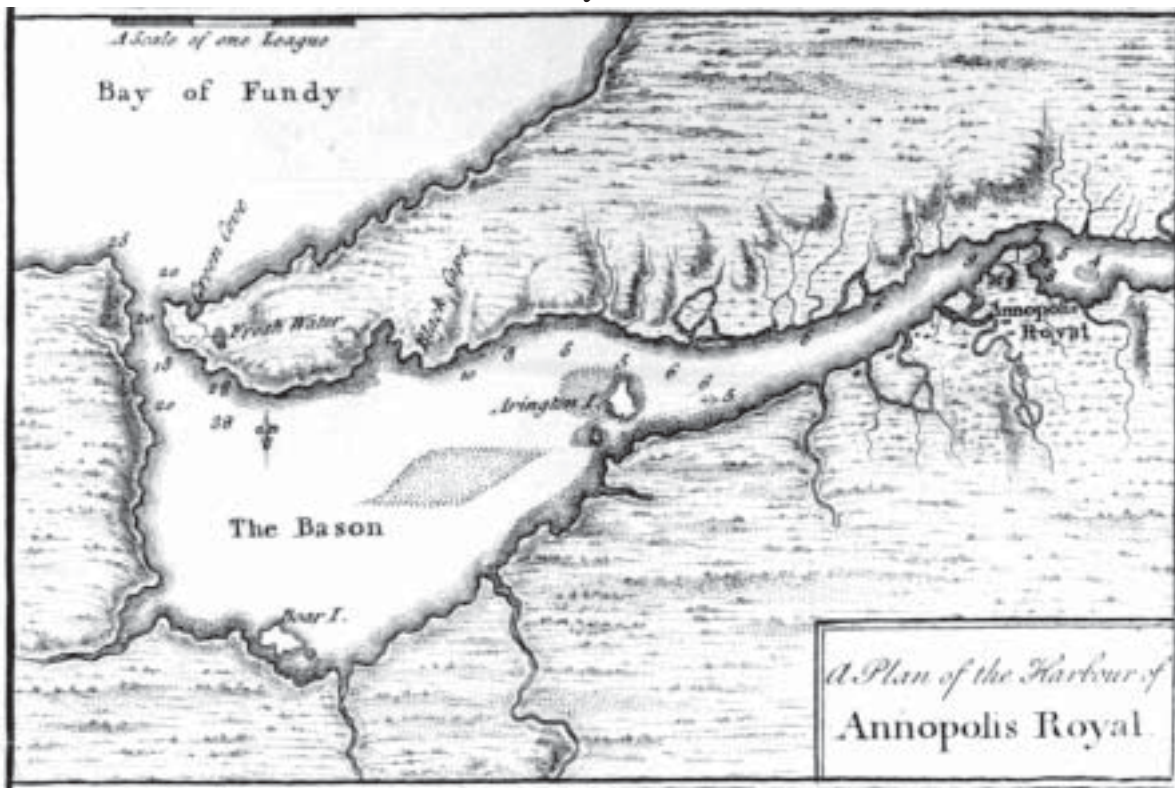


Plate 572. The plan of Annapolis Royal from an unknown source, but probably published around 1750. Entry 779. (Courtesy of the McCord Museum).

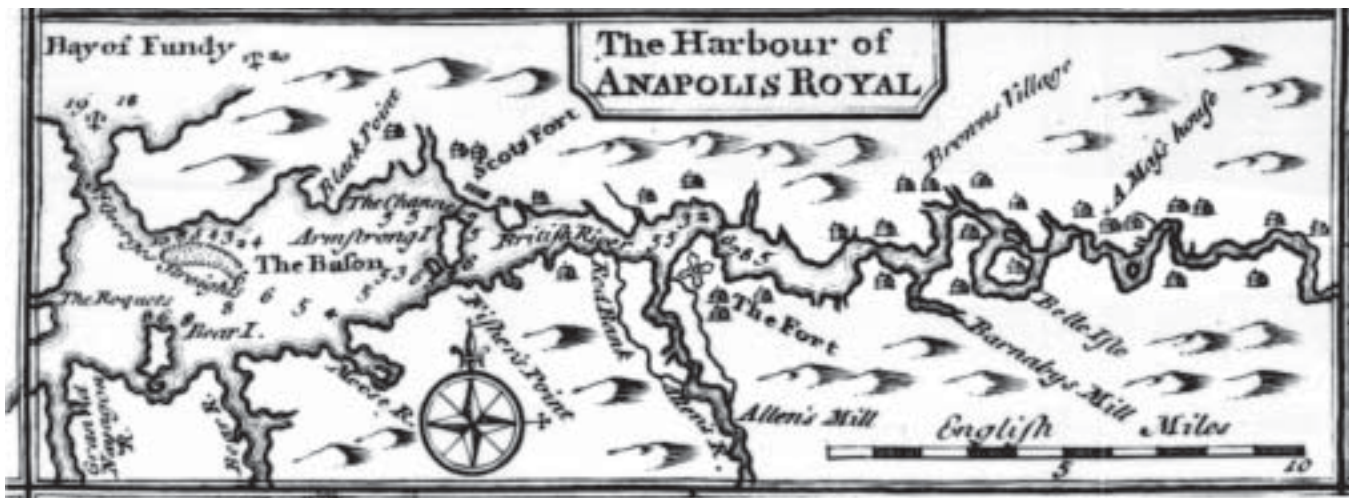


Plate 573. The plan of Annapolis Royal by Bowen published in 1752. Entry 780.

(Courtesy of the National Library of Canada).

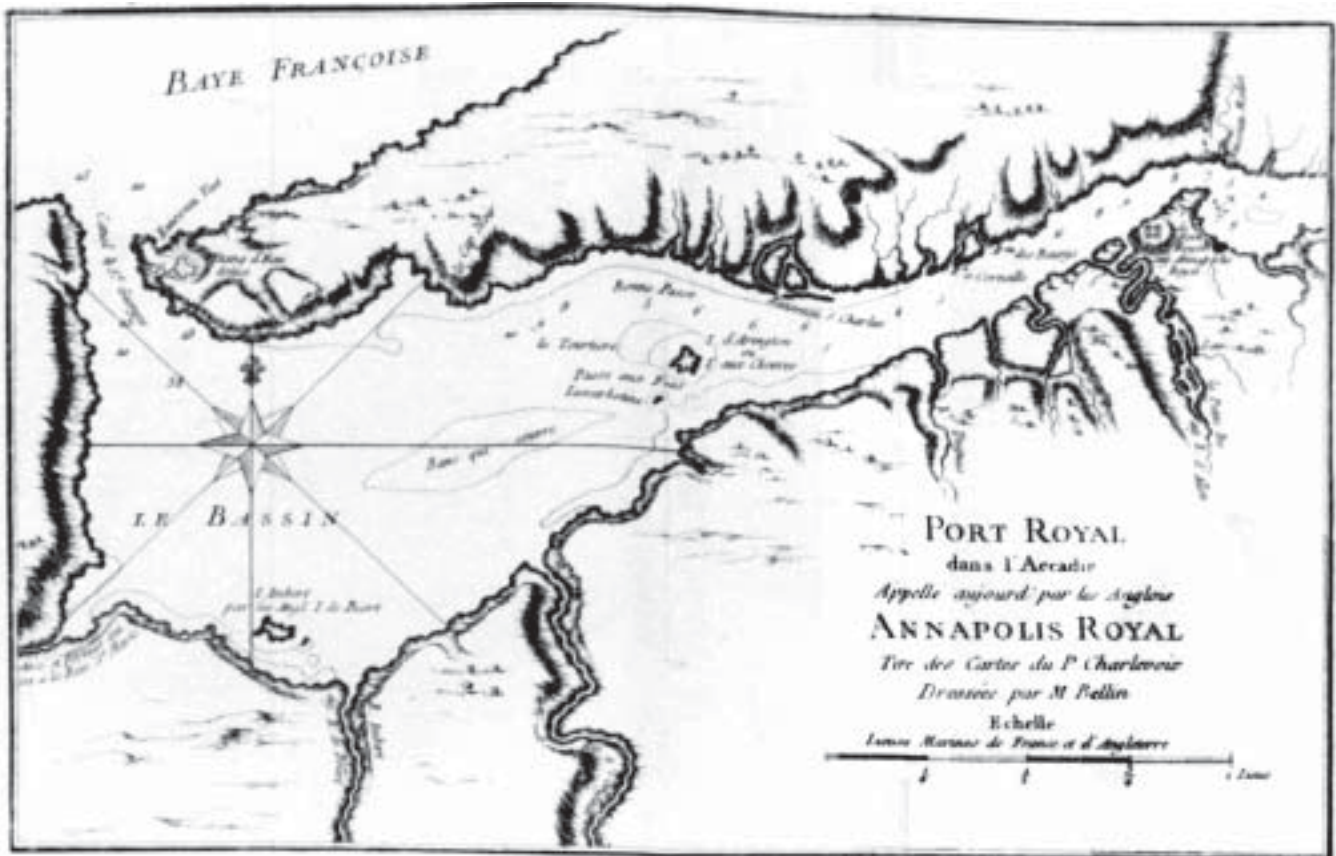


Plate 574. The plan of Annapolis Royal published by Le Rouge in 1755.

Entry 781. (Courtesy of the Library of Congress).



Plate 575. Map of Nova Scotia published by Prevost in 1757. Entry 782.

(Courtesy of the National Archives of Canada).



Plate 576. Map of Nova Scotia published by La Harpe in 1780. This is the second state of the plate.

Entry 783. (Courtesy of the National Archives of Canada).



Plate 577. Map of Nova Scotia published by Harrevelt in 1773. Entry 784.

(Courtesy of the National Library of Canada).



Plate 578. The second state of Harrevelt's map of Nova Scotia published by Abbe Raynal in 1774. Entry 785. (Courtesy of the Bibliothèque Nationale du France).



The first state of Harrevelt's map of Nova Scotia with "Louisbourg ou Cap Breton" & "Baie Chedabouctou ou Milford" on the coast. (Entry 784).



The third state of Harrevelt's map of Nova Scotia, published by Abbé Raynal, with "ou Cap Breton" & "ou Milford" deleted. (Entry 786).



Plate 579. The final state of Harrevelt's map of Nova Scotia, published by Abbé Raynal in 1773.
Entry 786. (Courtesy of the National Archives of Canada).



Plate 580. Map of Nova Scotia published in Bellin's Italian edition of Prévost in 1781.
Entry 787. (Courtesy of the Clements Library).



Plate 581. The first state of Gibson & Bowen's map of Nova Scotia published in 1758. In the second state of the map, the block of text, top right, is shortened to four lines. Entry 788.

(Courtesy of the National Archives of Canada).

ENTRY 792. MONTRESSOR. 1768. First state.
 Map title: *MAP / OF / NOVA SCOTIA, / OR / ACADIA; / with the / ISLANDS OF CAPE BRETON / and / ST. JOHN'S, / From Actual SURVEYS by / Captⁿ MONTRESSOR, Eng.ĩ / 1768.*

Map size: 100 x 140.2 cm.

Published in: **The North American Atlas** —London William Faden ?1777.

NMC 16678; LC G1105 .F2 1777 Vault; G3420 1768 .M6 Vault; Clements Library 3-C-15.

Ref: LC Phillips 1207; Lemon 1987.

Engraved at the bottom right, outside the neat-line, is “London, Printed & Sold by A. Dury in Dukes Court St. Martins Lane.” Prince Edward Island is shown without any Parish divisions.

ENTRY 793. MONTRESSOR. 1768. Second state.

Plate: 584.

Map title: *MAP / OF / NOVA SCOTIA, / OR / ACADIA; / with the / ISLANDS OF CAPE BRETON / and / ST. JOHN'S, / From Actual SURVEYS by / Captⁿ MONTRESSOR, Eng.ĩ / 1768.*

Map size: 100 x 140.2 cm.

Published in: **The North American Atlas** —Faden. NMC 16678; LC G3420 1768 .M6 Vault (Force 398); Clements Library 3-C-15.

Engraved at the bottom right, outside the neat-line, is “London, Printed & Sold by A. Dury in Dukes Court St. Martins Lane.” The Parish divisions in Prince Edward Island have been added and the plots indicated and numbered.



Plate 582. Map of Nova Scotia published by Bellin in 1764 in his *Le Petit Atlas Maritime*.
Entry 790. (Courtesy of the National Archives of Canada).



Plate 583. Map of Port Royal published by Bellin in 1764 in his *Le Petit Atlas Maritime*.
Entry 791. (Courtesy of the National Archives of Canada).



Plate 584. The second state of Montessor's map of Nova Scotia. In this second state sub-divi



isions have been added to Prince Edward Island. Entry 793. (Courtesy of the National Archives of Canada).

ENTRY 794. DESBARRES. 1777-81.**Plate: 585, 586.**Map title: *A CHART / of / NOVA SCOTIA, / SURVEYED / by / —*

Map size: 73.4 x 154.5 cm.

Published in: **The Atlantic Neptune published for the use of the Royal Navy of Great Britain** — . London

NMC 90077, 27963-27967.

The following states have been so far identified:

• First state:

Date imprint “*Nov^r. 1775* ”; no *PL* #, simple outline to the coastlines; shoals shown by only a dashed outline without stipple. The island of St. John is not identified.

LC # 10 state 1, copy 2, 3, 4, 5, 6, 11, 13, 15, 18, 19; Clements Library; BL Maps 23.b.4; Henry Stevens # 10.1.

Ref: Sellers & van Ee 1981, #313; Dalhousie Lawson copy

First state, first variant:

Date imprint “*Nov^r. 1775*”, “*PL 5* ” pasted top right; shoals shown by only a dashed outline without stipple.

NMC 27964; Arch Nova Scotia S.10. N.9. 10

• Second state:

Date imprint “*Nov^r. 1775*”; no *PL* #; simple outline to the coastlines; shoals still without stipple. In the top centre is engraved “*PART OF THE ISLAND / OF / S^T. JOHN*”.

LC # 10 state 2, copy 39, 12, 13; Henry Stevens # 10.2.

Ref: Sellers & van Ee 1981, #314.

• Third state:

Date imprint “*Nov^r. 1775* ”; no *PL* #; the first appearance of hachure throughout; shoals still without stipple; land survey boundaries are shown; “*PART OF / CAPE BRETON / ISLAND*” is added.

LC # 10 state 3, copy 19.

Ref: Sellers & van Ee 1981, #315.

• Fourth state:

Banks and shoals are stippled for the first time, and “*North East Barr*” and “*North West Barr*” are added off Sable Island.

Henry Stevens # 10.3.

Ref: Sellers & van Ee 1981, #316.

• Fifth state:

Date imprint “*Nov^r. 1775* ”; no *PL* #; hachures throughout, land survey boundaries are shown and the divisions largely named. “*ATLANTIC OCEAN*” is added near the lower border, and several Banks are named for the first time.

LC state 5, copy 8, 21; Dalhousie Morse copy; Henry Stevens # 10.4.

Ref: Sellers & van Ee 1981, #316.

• Sixth state:

Date imprint “*April 1 1779*”; “*PL. 8*” top right; shoals are now stippled; the land areas are heavily engraved with topographic hachures.

NMC 27965; Henry Stevens # 10.5.

• Seventh state:

Date imprint changed to “*Nov 1st. 1780*”; “*PL.5.*” is now engraved top right.

LC # 10 state 7, copy 17; NMC 27966; Henry Stevens # 10.6.

Ref: Sellers & van Ee 1981, #317.

• Eighth state:

Date imprint changed to “*Dec 1st. 1780*”; *PL 5* not changed.

LC # 10 state 8, copy 1; NMC 27967; Arch. Nova Scotia Nelson Atlas; Henry Stevens # 10.7.

Ref: Sellers & van Ee 1981, #318.



The vignette used on the earlier states of DesBarres map of Annapolis Royal



The vignette used on the later states of DesBarres map of Annapolis Royal with ships now added.

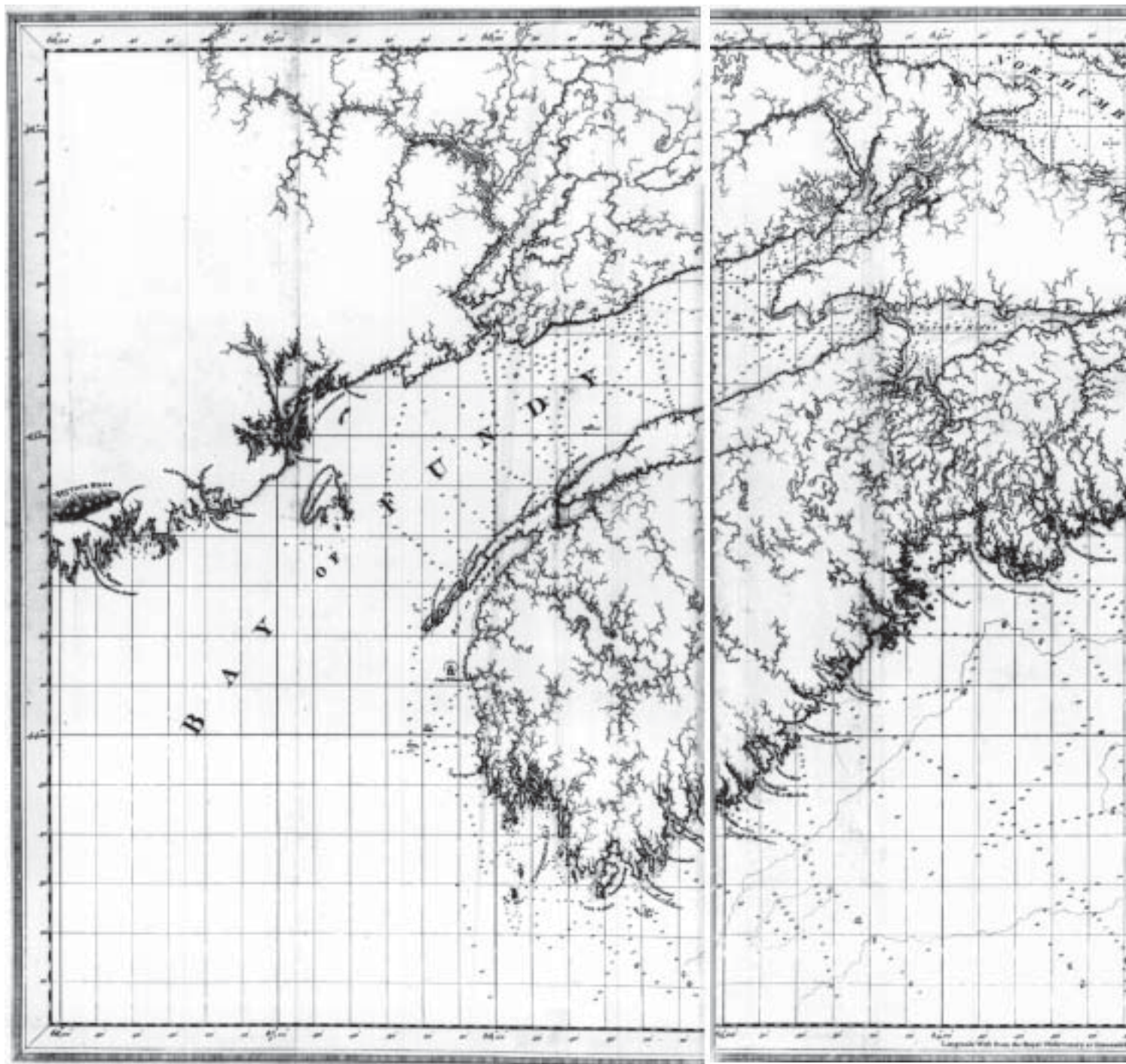


Plate 585. The first state of the DesBarres chart of Nova Scotia without stipple on the shoals and



1 without the identification of The Island of St John. Entry 794. (Courtesy of the National Archives of Canada).


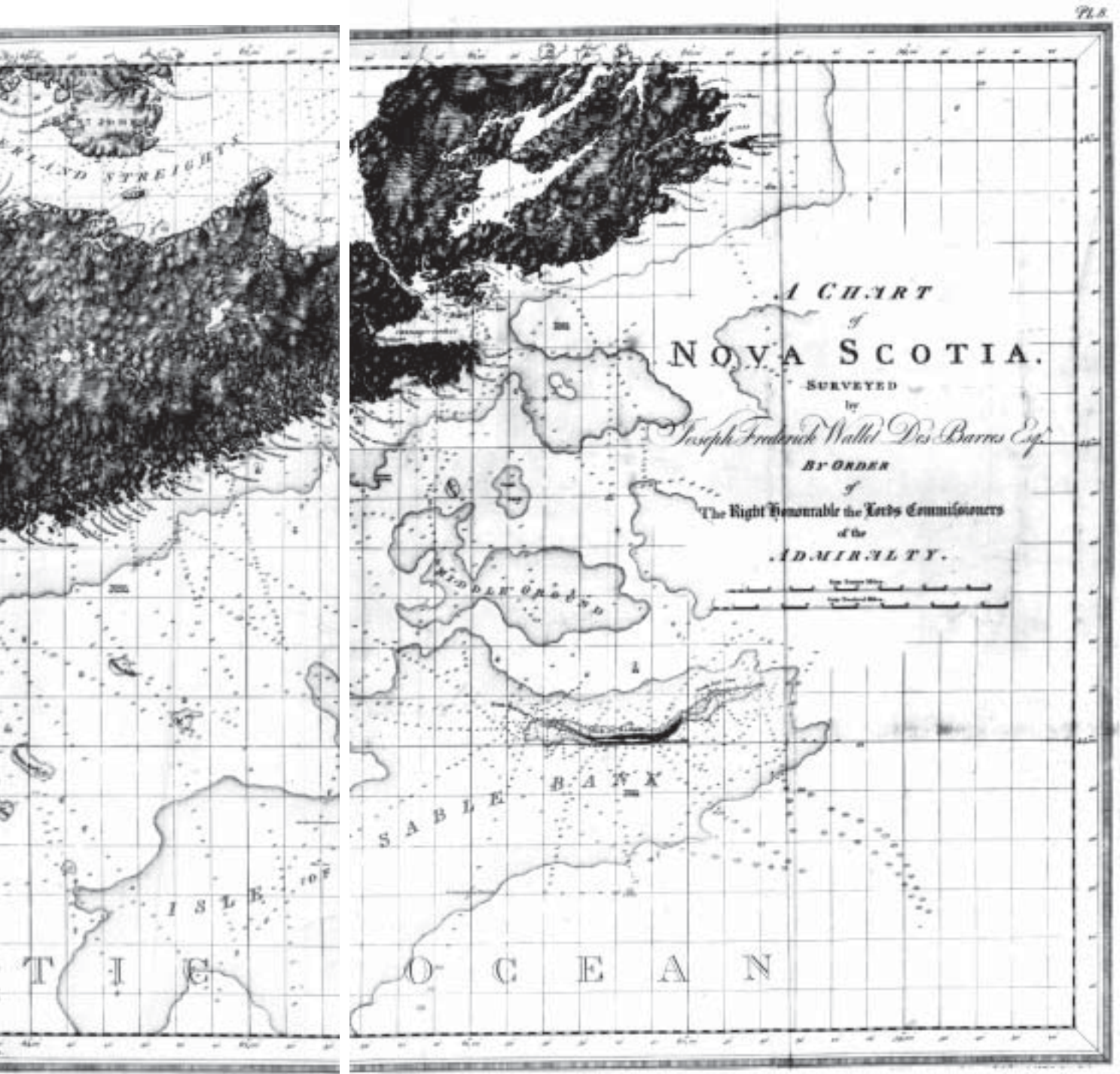


Plate 586. The sixth state of the DesBarres chart of Nova Scotia. There is now stipple on the shoals and
(Courtesy of the National Archives)



and hachure on the land areas. The Island of St. John is identified, and PL 8 is added top right. Entry 794.

(National Archives of Canada).

ENTRY 795. DESBARRES. 1777-81.**Plate: 587, 588.**Map title: *ANNAPOLIS ROYAL. / — / ST. MARY'S BAY.*

Map size: 69.8 x 102.4 cm.

Published in: **The Atlantic Neptune published for the use of the Royal Navy of Great Britain** —London

The following states have so far been identified:

• First state:

There is no date imprint. Very simple hachure just along the immediate coast-line, but no stippled shoals. No plate number. Single foundering ship in the vignette at the bottom right. "Petit Passage" is not marked, and top right, the details of the town are incomplete above the border.

BL Maps 23.b.4.(4)

• Second state:

Date imprint "April 9. 1776"; some simple hachure just along the immediate coast, but no stippled shoals. No plate number. Single foundering ship bottom right. "Petit Passage" is now marked, and top right, the details of the town have been completed above the border.

LC # 21 state 2 copy 2, 3, 6, 8, 13, 15, 18; NMC 27987; Dalhousie Crowe & Lawson copies; Arch. Nova Scotia S .21. N.23 21; Henry Stevens # 21.1.

Ref: Sellers & van Ee 1981, # 533.

• Third state:

Date imprint still "April 9. 1776"; some simple hachure just along the immediate coast, but stipple added to the shoal below "BRYER ISLAND". No plate number. Single foundering ship bottom right.

LC # 21 state 3 copy 4; Henry Stevens # 21.2, 21.3.

Ref: Sellers & van Ee 1981, # 534.

• Fourth state:

Date imprint still "April 9. 1776"; but now several ships in the oval vignette, bottom right.

Additional stipple has been added to the rest of the shoals. The town of Annapolis has been named. LC # 21 state 4 copy 19, 21; Dalhousie Morse atlas copy; Henry Stevens # 21.4.

Ref: Sellers & van Ee 1981, # 535.

• Fifth state:

Date imprint is still "April 9. 1776"; several ships in the oval vignette, bottom right. Additional stipple has been added to the rest of the shoals. The addition of "PL18." appears to be the only documented change.

NMC 27988

• Sixth state

The date imprint changes to "April 9. 1779" and "PL 18" remains.

NMC 27990; Dalhousie Morse Map 30; Henry Stevens # 21.5.

• Seventh state: Date imprint remains "April 9. 1779" but the plate number changes to "PL 8". BL has a copy (not seen).


Ref: Henry Stevens 21.6.

• Eighth state:

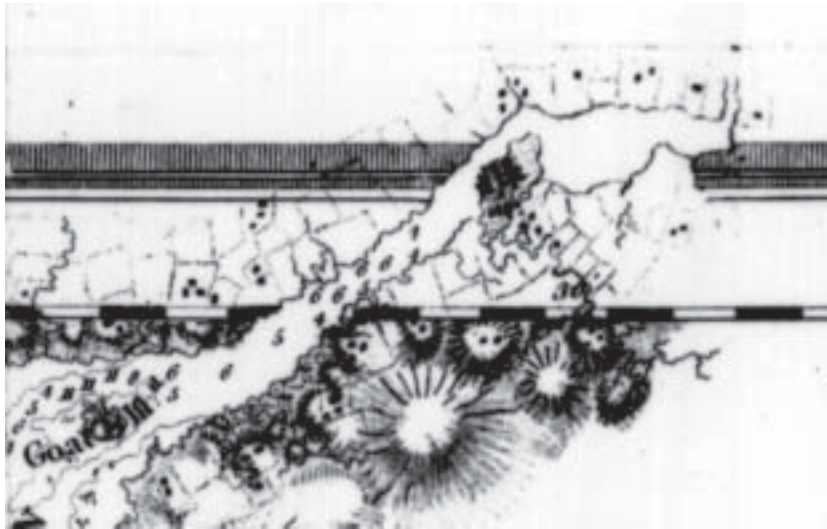
Date imprint changed to "January 1st. 1781"; now the whole land area has been hachured in great detail with the extent of numerous small-holdings shown. "PL 8" still, top right.

LC # 21 state 7 copy 1, 5, 9, 11, 12, 17; Clements Library; NMC 27991; Arch. Nova Scotia Nelson Atlas; Henry Stevens # 21.7.


Ref: Sellers & van Ee 1981, # 536.



Details of the town area of Annapolis from the first state of DesBarres chart of Nova Scotia. In this first state there are no buildings shown on the north shore of the Basin.



Details of the town area of Annapolis from the second state of DesBarres chart of Nova Scotia. There are now buildings shown on the north shore of the Basin.



Details of the town area of Annapolis from the later states of DesBarres chart of Nova Scotia. In the final states there is considerable re-engraving with additional extension to the town itself.