

CHAPTER FIVE



MAPS & CHARTS OF THE ST. LAWRENCE RIVER

The St. Lawrence River, often called “The Grand River of Canada”, was the central exploration and trade route into the hinterland of Canada from the very beginning, and probably until international airlines finally ousted passenger ships. The numerous shoals and currents made navigation of the river fairly treacherous, and numerous charts, which became increasingly accurate throughout the century, were in constant demand. Initially French charts were understandably dominant, but after 1760 and the first chart by Jefferys, a series of detailed English charts led finally to the great DesBarres charts of 1777.

ENTRY 618. DESHAYES -DE FER. [1715].
Plate: 444.

Map title: **DE LA GRANDE RIVIERE DE CANADA. Appellée par les Europeens / DE S^T. LAURENS.**

Map size: 61.4 x 96.8 cm.

Published: separately

NMC 22665, 22666; BN du Q G 3312 S5 1715 D4; LC G1100 .C3 1745 Vault; McGill G3312.S5 1715 A54.

Ref: B N du Q. #660; LC Phillips 10267.

Engraved lower left, inside the neat-line, is “*Levé et dressé par Deshayes.*” and lower right “*A Paris Chez N. de Fer dans l’Isle du Palais sur le Quay de l’Orloge a la Sphere Royale / Avec permission du Roi.*”.

ENTRY 619. VAN KEULEN. 1717, 1782.
Plate: 445.

Map title: ***Nouvelle Carte de la Riviere de / CANADA ou S^t. LAURENS / —***

Map size: 52.2 x 60.2 cm.

Published in: **De Nieuwe Groote Lichtende Zee-Fakkel** —1717, 1782.

LC G1059 .V6 1782 Vault; BN du Q G 3312 S5 1717 K4; SMA AIII 100.

Ref: LC Phillips 1170; BN du Q # 996; Koeman 113A, 113B, 114, 115.

ENTRY 620. MOULLART-SANSON 1723.

Plate: 446.

Map title: **PARTIE HAUTE et OCCIDENTALE / du FLEUVE de CANADA ou de S^t. LAURENT / depuis le Lac ONTARIO jusqu’a la Ville de / QUEBEC Evêché et Capital du CANADA / — / a Paris / Chez le S^r. MOULLART=SANSON G.o.de sa Majesté / — / avec Privilege 1723**

Map size: 37.7 x 52.2 cm.

Published: separately

Clements Library.

Ref: Clements v.5, p.205.

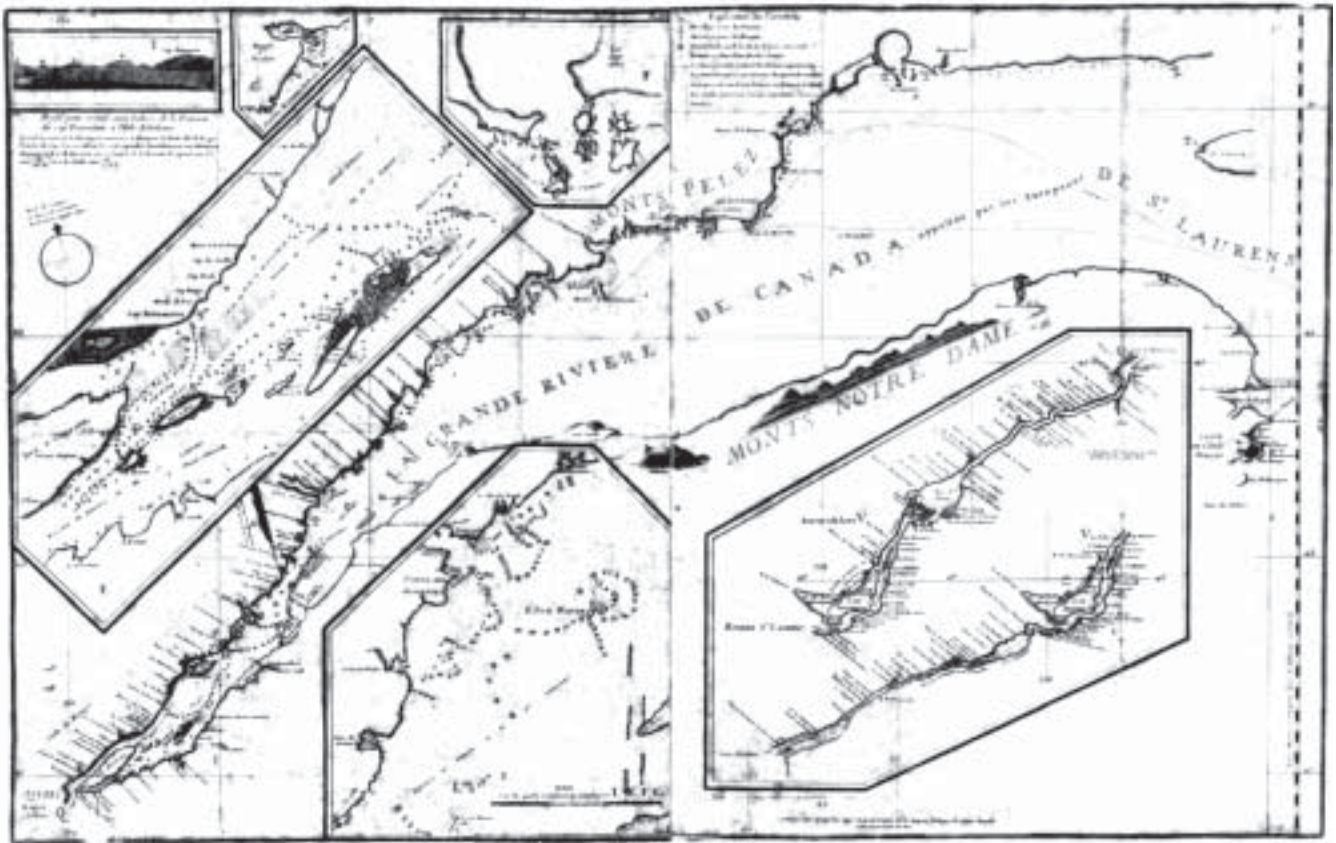


Plate 444. Apparently the first printed chart of the St. Lawrence River published by De Fer in Paris around 1715. Entry 618.

(Courtesy of the National Archives of Canada).



Detail of Johnston's chart of the St. Lawrence, Entry 622.

ENTRY 621. BELLIN. 1744.**Plate: 447.**

Map title: **CARTE DE / L'ISLE D'ORLEANS / ET DU PASSAGE DE LA TRAVERSE / dans le Fleuve St. Laurent / — / 1744.**

Map size: 19.2 x 27.4 cm.

Published in: **Histoire et Description Generale de la Nouvelle France** — Tome Premier A Paris, Chez Rolin— M.DCC.XLIV. Pierre-François-Xavier de Charlevoix.

NMC., BN 8^o Ed. P.Angrand.778-780, BN 4^o Ed. Lk12 762 D; BN du Q, G 3452 O 72 1744 B4; NMC 1558.

Ref: BN du Q # 174.

“*Dheulland Sculp.*” is engraved in the bottom right corner, outside the neat-line, and “12”, is engraved on its side, outside the left-hand neat-line.

ENTRY 622. JOHNSTON. 1746.**Plate: 448.**

Map title: **A / CHART / OF / CANADA RIVER / from ye Ifland of Anticofty as far Up as Quebeck. ye Iflands / Rocks, Shoals, &c Soundings as they appear at low Water / — / N Les Camorafca.**

Map size: 43.7 x 96.4 cm.

Published: separately

LC G3402 .S2P5 1746 .J; Clements Library; John Carter Brown Library.

Ref: Wheat & Brun # 76.

Under the cartouche is engraved “*Engraven, Printed and Sold by Thos: Johnfton Bofton New England. / 1746*”.

ENTRY 623. VAUGONDY. 1749. First state.

Map title: **PARTIE DU CANADA / où se trouvent / LE FLEUVE S^T. LAURENT et / LA NOUVELLE ECOSSE / Par le S^r. Robert de Vaugondy / Fils de M^R. ROBERT Geogr. ordin du Roi / Avec Privilege 1749**

Map size: 16.5 x 21.9 cm.

Published in: **Atlas Portatif, Universel et Militaire, composé** — Paris — 1748-(49).

BN G 3216; LC G1015 .R58 1749 Supp1. Vault.

Ref: LC Phillips 5981.

The page number, “67” is engraved top right, outside the neat-line.

ENTRY 624. VAUGONDY. 1749. Second state.**Plate: 449.**

Map title: **PARTIE DU CANADA / où se trouvent / LE FLEUVE S^T. LAURENT et / LA NOUVELLE ECOSSE / Par le S^r. Robert de Vaugondy / Fils de M^R. ROBERT Geogr. ordin du Roi / Avec Privilege 1749**

Map size: 16.5 x 21.9 cm.

Published in: **Atlas Portatif, Universel et Militaire, composé** — Paris — 1748-(49).

BN Ge FF 9869, BN Ge FF 2658, LC G 1015 .R58 1749 Vault; LC G1015 .R58 1749 Vault; NMC G1015 .R61 1749 Vault, G 1015. R61 1749 fol. Vault.

Ref: LC Phillips 608.

The page number, “195.” is engraved top right, outside the neat-line.

ENTRY 625. D'ANVILLE. 1755.**Plate: 450.**

Map title: **LE FLEUVE SAINT-LAURENT / Représenté plus en détail que dans l'étendue de la Carte.**

Map size: 46.1 x 56 cm.

Published in: **Atlas General**

NMC; 25347, 25348, 25349; LC G3300 1755 .A5 Vault; BN du Q G 3300 1755 A5.

Ref: Karpinski LIX; Cumming # 296; BN du Q # 124; Sellers & van Ee # 17; LC Phillips 571, 599.

ENTRY 626. PRÉVOST 1757. First state.**Plate: 451.**

Map title: **CARTE DU COURS DU / FLEUVE DE S^T. LAURENT / Depuis son Embouchure jusqu 'au / dessus de Quebec. / Pour servir à l'Histoire Generale / des Voyages. — / Par M.B. Ing.de la M^e. 1757.**

Map size: 18.7 x 29.8 cm.

Published in: **Histoire Générale des Voyages** Tome XIV... A Paris, Chez Didot,... MDCCLVII BN P.Angrand. 421, BN 8o Ed. G 24549, BN G 6065; NMC 1169,1170.

Ref: Sellers & Van Ee, 1981.

Bottom left is engraved “*Tome XIV.*” and bottom right: “*No. 15.*”.



Plate 445. The Van Keulen chart of the St. Lawrence River first published in the 1717 ed. Entry 619. (Courtesy of the Bibliothèque nationale du Québec).



ENTRY 627. LA HARPE. 1780-86. **Second state.**

Plate: 452.

Map title: **CARTE DU COURS DU / FLEUVE DE S^T. LAURENT / Depuis son Embouchure jusqu'au / dessus de Quebec. / Pour servir à l'Histoire Générale / des Voyages. / ... / Par M B Ing de la M^e 1757.**

Map size: 19 x 29.5 cm

Published in: **Abrégé Histoire Générale des Voyages.** Untitled Atlas volume.

BN Ge FF 8223, BN Res. G. 2480; NMC 1171; LC G3312 .S5 1757 .B42 Vault.

Ref: Sellers & Van Ee, 1981.

Bottom left, outside the neat-line, is engraved "Tom XIV in 4^o. n^o. 15.", and bottom right "Tome 14 in 8^o. Page 254. n^o. 1"

ENTRY 628. BELLIN-HARREVELT. 1777. **First state.**

Plate: 453.

Map title: **CARTE DU COURS DU / FLEUVE DE S^T. LAURENT / Depuis son Embouchure jusqu'au / dessus de Quebec. / Pour servir à l'Histoire / Générale des Voyages. / ... / Par M B Ing de la M^e.**

Map size: 18.4 x 29.3 cm.

Published in: **Histoire Générale des Voyages,**— A Amsterdam, E. van Harrevelt & D. J. Chaguion. MDCCLXXVII.

NMC 116804; National Library of Canada G160 H58 1747 v.22 Reserve.

Engraved top right corner, outside the neat-line, is "Tom. XXI. "



Plate 446. Map of the St Lawrence with an inset of Lake Superior, published by Moullart-Sanson in 1723. Entry 620. (Courtesy of the Clements Library).

ENTRY 629. ABBÉ RAYNAL. 1773. Second state.

Map title: **CARTE DU COURS DU / FLEUVE DE S^T.LAURENT / Depuis son Embouchure jusqu'au / dessus de Quebec. / Pour servir à l'Histoire / des Etablissemens Européens / ... / Par M B Ing de la M^e.**

Map size: 18.5 x 29.3 cm.

Published in: **Atlas Portatif** pour servir a l'intelligence de l'histoire philosophique et politique des Etablissemens et du commerce des europe'ens dans les deux indes. A Amsterdam MDCCLXXIII (1773).

BN 4^o G 2363.

Bottom right “34^b” is engraved. There is evidence of the earlier state, with incomplete erasure outside the neat-line.

ENTRY 630. ABBÉ RAYNAL. 1773. Third state.

Plate: 454.

Map title: **CARTE DU COURS DU / FLEUVE DE S^T.LAURENT / Depuis son Embouchure jusqu'au / dessus de Quebec. / Pour servir à l'Histoire / des Etablissemens Européens. / ... / Par M B Ing de la M^e.**

Map size: 18.5 x 29.3 cm.

Published in: **Atlas Portatif** pour servir a l'intelligence de l'histoire philosophique et politique des Etablissemens et du commerce des europe'ens dans les deux indes.

In manuscript bottom right, outside the border, is “34”. There is now no evidence of the earlier state, which had incomplete erasure outside the neat-line.



Plate 447. Bellins map of the Island of Orleans and the difficult navigable section of the St. Lawrence, the “Passage de la Traverse”. Entry 621. (Courtesy of the Bibliothèque nationale du Québec).

ENTRY 631. PRÉVOST. 1757. First state.
Plate: 455.

Map title: *SUITE / DU COURS DU FLEUVE / DE S^t. LAURENT / Depuis Quebec jusqu'au Lac / Ontario / Pour servir à l'Histoire Generale / des Voyages / ... / Par M B Ing de la M^e 1757.*

Map size: 18.7 x 28.1cm.

Published in: *Histoire Générale des Voyages* Tome XIV... A Paris, Chez Didot,... MDCCLVII BNP.Angrand. 421, BN 8^o Ed. G 24549, BN G 6065; NMC 15950; LC G3312 .S5 1757 .B41 Vault.

Bottom left, outside the border, is “Tome XIV.” and bottom right is “N^o. 17.”.

ENTRY 632. LA HARPE. 1780-1786. Second state.

Plate: 456.

Map title: *SUITE / DU COURS DU FLEUVE / DE S^t. LAURENT, / Depuis Quebec jusqu'au Lac / Ontario. / Pour servir à l'Histoire Générale / des Voyages. / ... / Par M B Ing de la M^e 1757.*

Map size: 19 x 28.5 cm.

Published in: *Abrégé Histoire Générale des Voyages.*

BN Ge FF 8223, BN Res. G. 2480; NMC 7384; LC G3312 .S5 1757 .B42 Vault.

Engraved bottom left, outside the border, is “Tom XIV in 4^o. n^o. 17.” & bottom right: “Tome 14. in 8^o. Page 254. n^o. 2”



Plate 448. This handsome chart provided the first printed detail of the St. Lawrence River published in 1745. Wheat & Brun record an advertisement in *The Boston Weekly News-Letter*, August 7, 1745.



in North America. It is derived from French sources, perhaps from material captured at Louisbourg in 1746, where it was described as “New Engraven”. Entry 622. (Courtesy of the Clements Library).

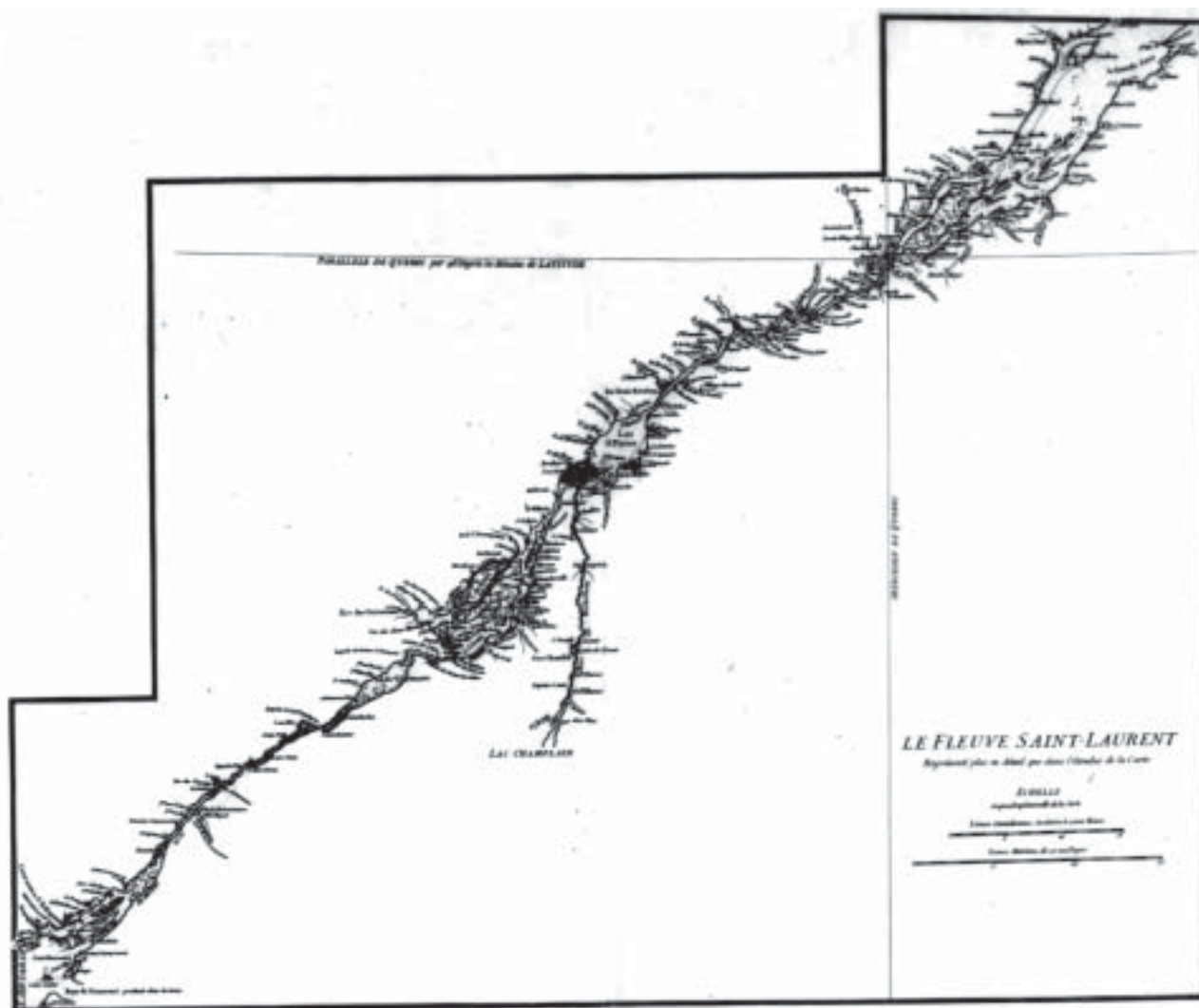


Plate 450. The map of the St. Lawrence by D'Anville published in 1755 as an inset on his map of Canada. Entry 625. (Courtesy of the National Archives of Canada).

ENTRY 635. ABBÉ RAYNAL. 1773. Third state. Plate 458.

Map title: *SUITE / DU COURS DU FLEUVE / DE S^T. LAURENT / Depuis Quebec jusqu'au Lac / Ontario / Pour servir à l'Histoire / des Etablissements Européens. / ... / Par M B Ing de la M^e.*

Map size: 18.5 x 29.3 cm.

Published in: **Atlas Portatif** pour servir a l'intelligence de l'histoire philosophique et politique des Etablissements et du commerce des europe'ens dans les deux indes.

In manuscript bottom right is "34". There is now no evidence of the earlier state which had incomplete erasure outside the neat-line.



Plate 451. Map of the lower St. Lawrence River by Prévost. This is the first state of the plate with “*Tom XIV*” engraved lower left, and “*No. 15.*” lower right. Entry 626. (Courtesy of The National Archives of Canada).



Plate 452. Map of the lower St. Lawrence River by La Harpe. This is the second state of the plate now with “*Tom XIV in 4^o. n^o. 15.*” engraved lower left, and “*Tome 14 in 8^o. Page 254. n^o. 1*” lower right. Entry 627. (Courtesy of The National Archives of Canada).



Plate 453. Harrevelt pirated this map of the lower St. Lawrence from Prévost. This first state of the new engraving can be quickly recognised by “*Tom XXI.*” engraved top right. Entry 628. (Courtesy of The National Library of Canada).



Plate 454. The third state of Harrevelt's pirated map of the lower St. Lawrence, published by Raynal. This state of the new engraving can be quickly recognised by the absence of “*Tom XXI.*” top right, and the change of imprint in the cartouche. Entry 630. (Courtesy of The National Library of Canada).



Plate 455. Map of the upper St. Lawrence River by Prévost. This is the first state of the plate with “*Tom XIV*” engraved lower left and “*N°. 17.*” lower right. Entry 631. (Courtesy of The National Archives of Canada).



Plate 456. Map of the upper St. Lawrence River by La Harpe. This is the second state of the plate now with “*Tom XIV in 4^o. n^o. 17.*” engraved lower left, and “*Tome 14 in 8^o. Page 254. n^o. 2*” lower right. Entry 632. (Courtesy of The National Archives of Canada).

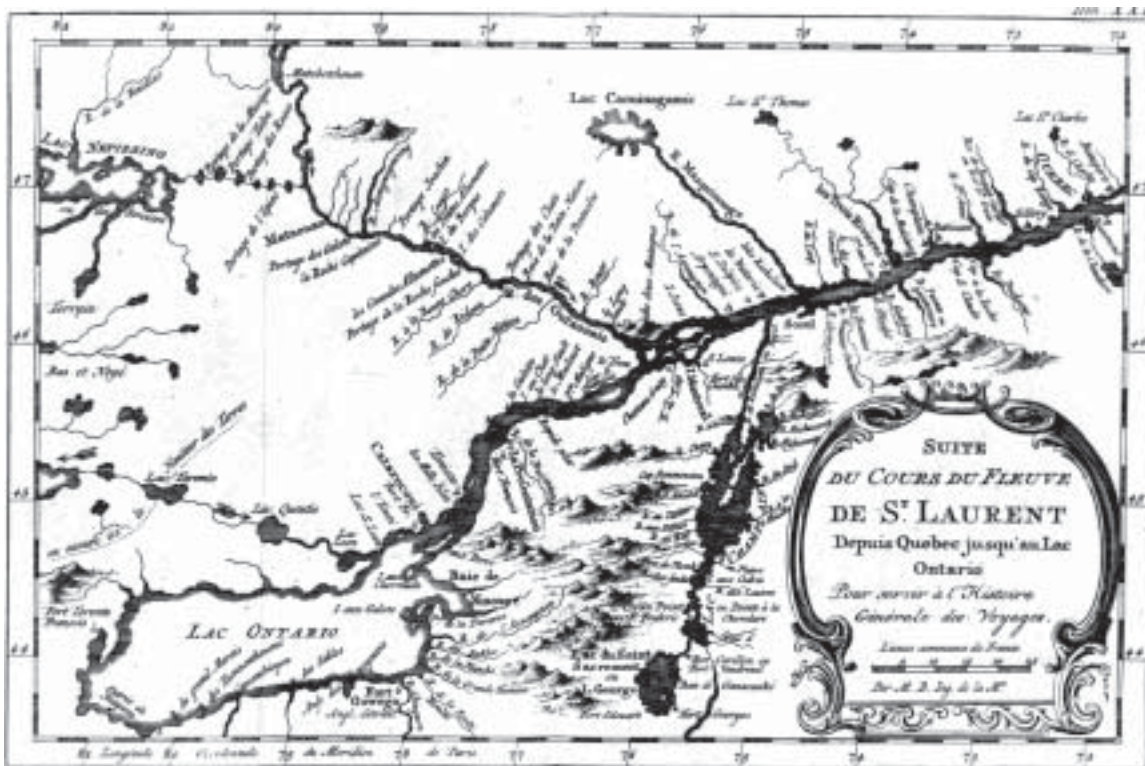


Plate 457. Harrevelt pirated this map of the upper St. Lawrence from Prévost. This first state of the new engraving can be quickly recognised by “*Tom XXI.*” top right. Entry 633. (Courtesy of The National Library of Canada).



Plate 458. The third state of Harrevelt's pirated map of the upper St. Lawrence, published by Raynal. This state of the new engraving can be quickly recognised by the absence of “*Tom XXI.*” top right, and the change of imprint in the cartouche. Entry 635. (Courtesy of The National Library of Canada).

ENTRY 636. BELLIN-SCHWABE 1758.**Plate: 459.**

Map title: *KARTE VON DEM LAUFE DES / FLUSSES S^T. LAURENZ / --- / Zu der allgemeinen Hiftorie / der Reifen / — / Von B.M.Ing de la Marine 1757.*

Map size: 19 x 28.1 cm.

Published in: *Allgemeine Historie der Reisen zu Wasser und Lande*. Second edition, v.16, edited by Johann Joachim Schwabe, 1758.

Georgia University MFC Z 1201.S45 A 49945.

Top right corner, outside the neat-line, is engraved “ N^o. 26 ”. Closely copied from the original Prévost map.

ENTRY 637. BELLIN-SCHWABE 1758.**Plate: 460.**

Map title: *FERNERER / LAUF DES FLUSSES / S^T. LAURENTZ / --- / Zur allgemeinen Hiftorie / der Reifen / — / Von M. B. Ing de la M^e. 1757.*

Map size: 19 x 28 cm.

Published in: *Allgemeine Historie der Reisen zu Wasser und Lande*. Second edition, v.16, edited by Johann Joachim Schwabe, 1758.

Georgia University MFC Z 1201.S45 A 49945.

Top right corner, outside the neat-line, is engraved “ N^o. 28 ”. Closely copied from the original Prévost map.

ENTRY 638. BELLIN 1781.**Plate: 461.**

Map title: *CARTA / DEL CORSO DEL FIUME / DI S. LORENZO / dalla foce fin sopra Quebec*

Map size: 18.4 x 29.9 cm.
Published in: *Teatro della Guerra Marittima e Terrestre* — Di M^r. Bellin. Venezia MDCCLXXXI. Clements Library Atlas S 1 B.

ENTRY 639. BELLIN 1781.**Plate: 462.**

Map title: *CORSO DEL FIUME / S. LORENZO / NEL CANADA / Foglio N^o. 2 / Di M^r. Bellin Ing^{te}. della Marina*

Map size: 21.6 x 35.4 cm.

Published in: *Teatro della Guerra Marittima e Terrestre* — Di M^r. Bellin. Venezia MDCCLXXXI.

Clements Library Atlas S 1 B.

ENTRY 640. GRAND MAGAZINE OF MAGAZINES. 1758.**Plate: 463.**

Map title: *A CHART OF / The River S^t. Laurence, / as high as QUEBEC.*

Map size: 11.2 x 19.8 cm.

Published in: *Grand Magazine of Magazines* v.1, Oct. 1758, p.202.

NMC 109985, 109986.

Ref: Jolly GMOM-9.

The inset engraved lower centre is titled “ Plan of / QUEBEC ”.

ENTRY 641. EDINBURGH MAGAZINE. 1759.**Plate: 464.**

Map title: *A NEW CHART / of the RIVER S^T. LAWRENCE / from the / ISLAND OF ANTICOSTI / to QUEBEC / And Continued from thence / to LAKE ONTARIO / T. Phinn Sculp^t.*

Map size: 17.8 x 25 cm.

Published in: *Edinburgh Magazine* v.3, June 1759, p.294.

NMC 7387; LC G3402 .S2 1759 .N Vault.

Ref: Phillips Maps P760; BN du Q # 1001; Sellers & van Ee # 237; Jolly EDIN-14.

The inset lower centre is titled “ A PLAN / of / QUEBEC, / Metropolis / of / CANADA ”.

ENTRY 642. SCOTS MAGAZINE. 1759.**Plate: 465.**

Map title: *A NEW CHART / of the RIVER / S^T. LAWRENCE / from the / ISLAND of ANTICOSTI / to / LAKE ONTARIO / A. Bell Sculp^t.*

Map size: 17.9 x 25.3 cm.

Published in: *Scots Magazine* v.21, Sept. 1759, p.472.

NMC 17085.

Ref: Jolly SCOT-23.

There are 4 small inset maps:

- “ A Continuation of the River St. Lawrence from Quebec to Lake Ontario. ”
- “ The Traverse or Passage from Cape Torment into the South Channel of Orleans Isle. ”
- “ The Seven Islands ”
- “ [Crown Point] ”.



Plate 459. Bellin's map of the lower St. Lawrence published in *Allgemeine Historie der Reisen zu Wasser und Lande*. 1758. Entry 636. (Courtesy of University of Georgia Library.)

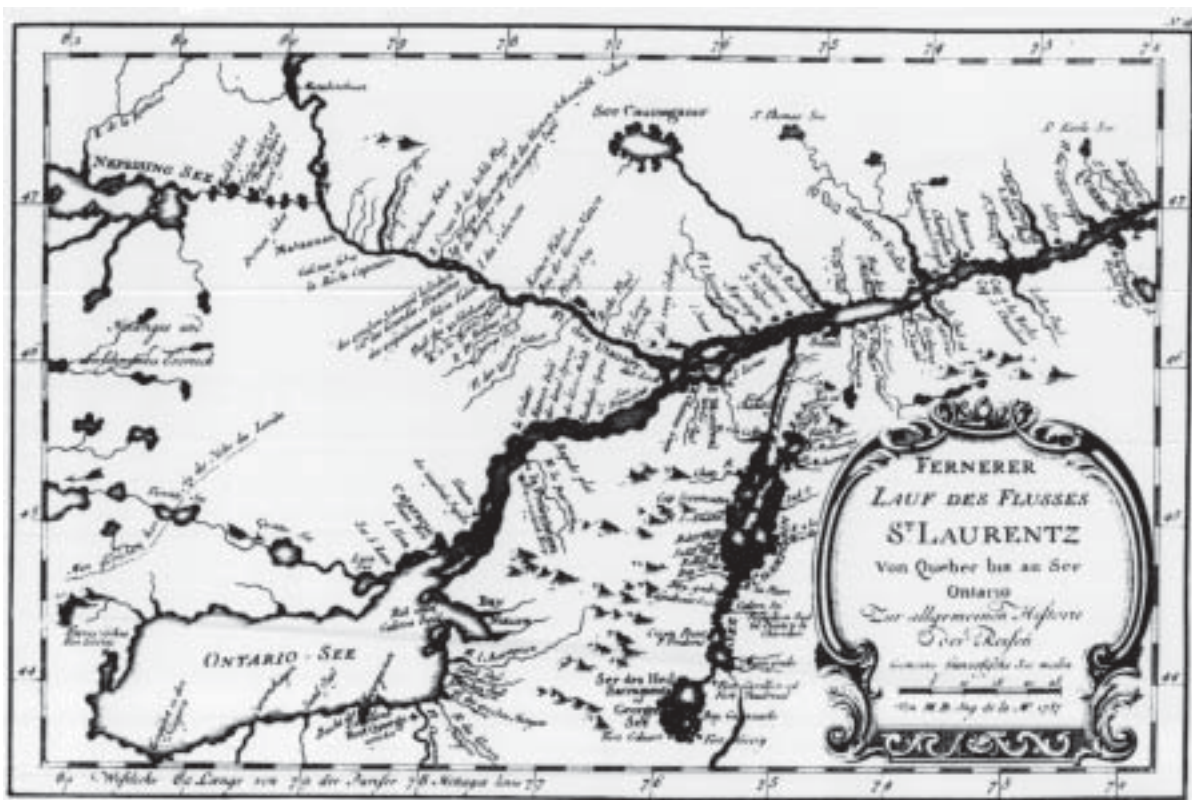


Plate 460. Bellin's map of the upper St. Lawrence published in *Allgemeine Historie der Reisen zu Wasser und Lande*. 1758. Entry 637. (Courtesy of University of Georgia Library.)

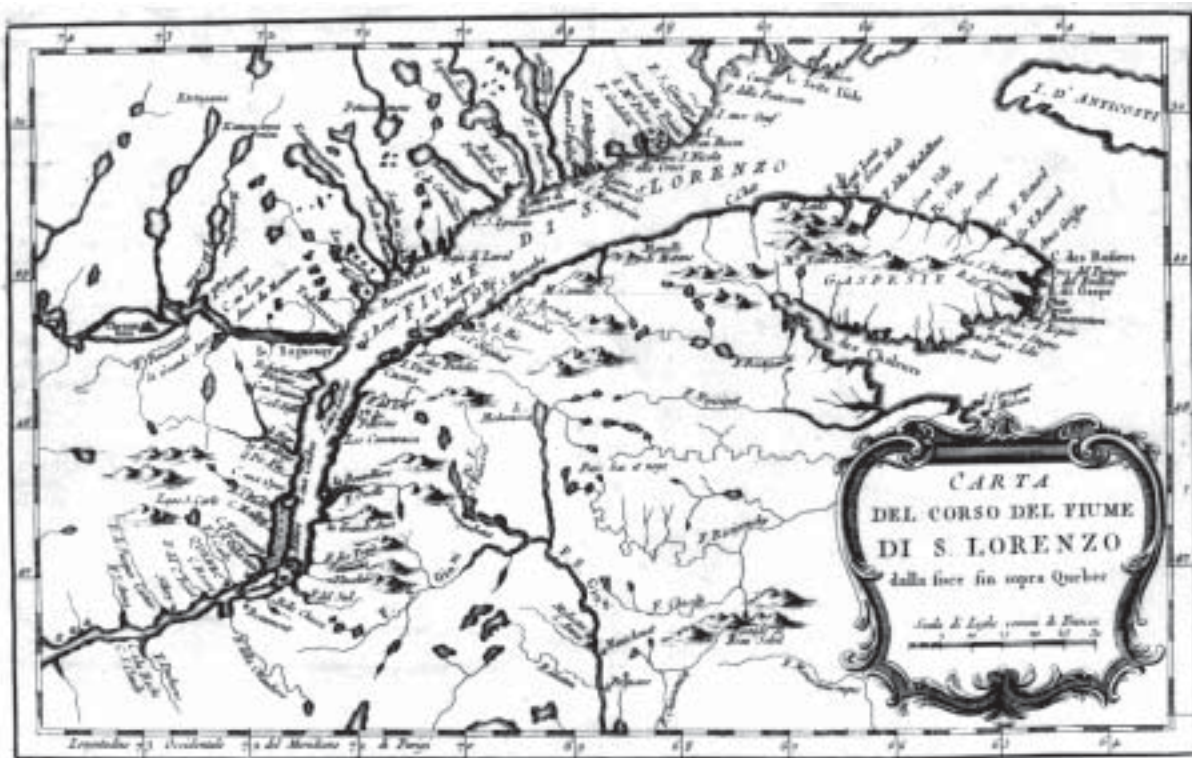


Plate 461. The original Prévost edition of the lower St. Lawrence River was used for this Italian version published in 1781. Entry 638. (Courtesy of The Clements Library).

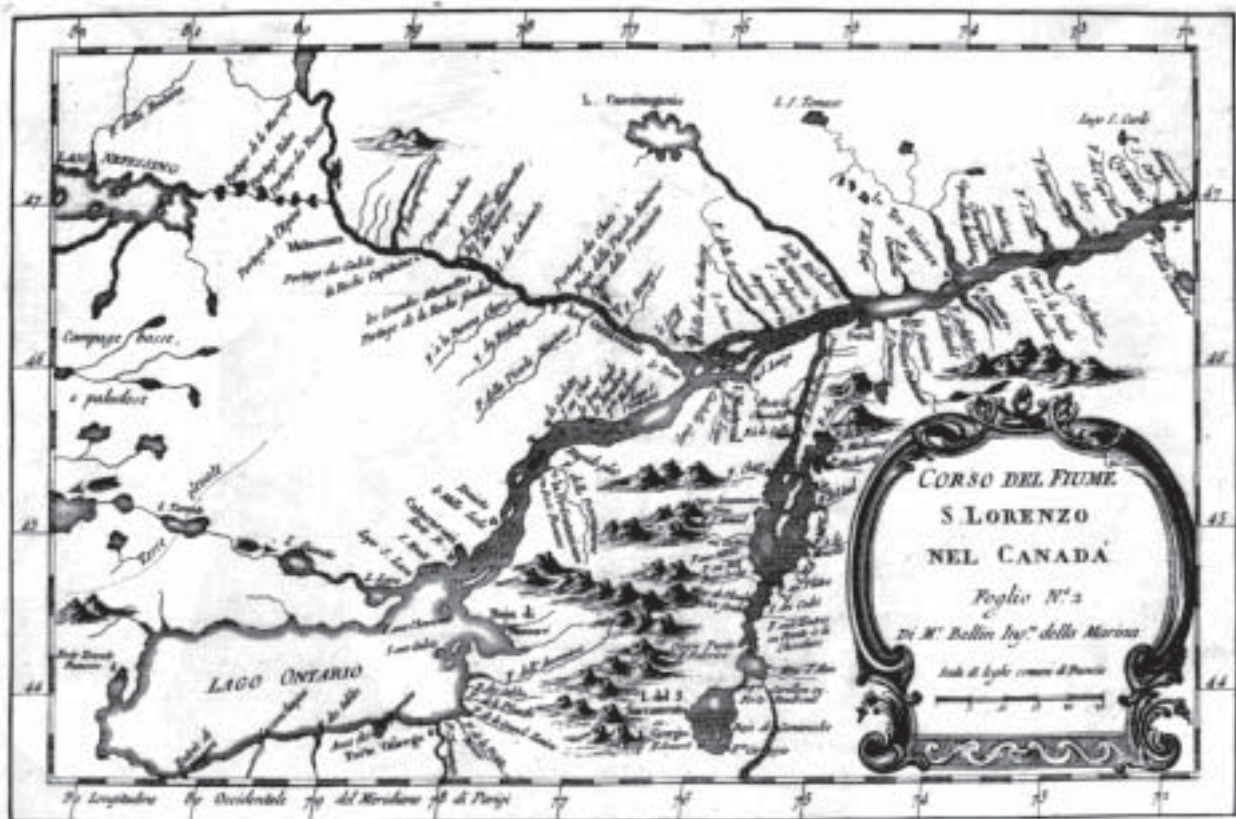


Plate 462. The original Prévost edition of the upper St. Lawrence River was used for this Italian version published in 1781. Entry 639. (Courtesy of The Clements Library).

ENTRY 643. THE LONDON MAGAZINE. 1759.**Plate: 466.**

Map title: *A NEW CHART / of the RIVER / S^T. LAWRENCE / from the / ISLAND of ANTICOSTI / to / LAKE ONTARIO / By T. Kitchin, Geog^r.*

Map size: 18.2 x 25.7 cm.

Published in: **The London Magazine** v.28, Sept 1759, p.464.

Ref: Michigan v.1, p.494; Phillips Maps p.761; BN du Q # 741; Sellers & van Ee # 238; Jolly LOND-174.

NMC 7388, 109974.

There are 4 small inset maps:

- “ A Continuation of the River St. Lawrence from Quebec to Lake Ontario. ”
- “ The Traverse or Passage from Cape Torment into the South Channel of Orleans Isle.”
- “ The Seven Islands ”
- “ [Crown Point] ”. Top centre, outside the neat-line, is “ For the Lond. Magazine ”.

ENTRY 644. GENTLEMANS & LONDON MAGAZINE. 1759.**Plate: 467.**

Map title: *A NEW CHART / of the RIVER / S^T. LAWRENCE / from the / ISLAND of ANTICOSTI / to / LAKE ONTARIO / By T. Kitchin Geog^r.*

Map size: 18.3 x 25 cm.

Published in: **Gentlemen & London Magazine** v.28, Oct. 1759, p.468.

Re-issued in: **The History of the Late War** — for Dodsley, Dublin Reprinted by John Exshaw — ca. 1763.

& : **A Voyage to North America** — Exshaw & Potts, Dublin MDCCLXVI.

NMC 16751; BN du Q RES 154; BN du Q RES AE 53 v.1; National Library of Canada FC305 C422 1766 v.2 Reserve.

Ref: BN du Q # 1005; BN du Q # 1008; Jolly GAL-75.

There are only two insets: “ A Continuation / of the / River S^t Lawrence / from QUEBEC to / LAKE ONTARIO in the top left corner ”, and [Crown Point].

ENTRY 645. CHRETIEN FREDERIC DE HEYDEN-KILIAN 1759.**Plate: 468.**

Map title: *Eroberung der / Inful ANTICOSTI und / des Landes GASPE durch den / —.*

Map size: 17.8 x 18.2 cm.

Published in: **Theatre de Guerre** 1759. Augsburg. NMC 25971; Clements Library.

Ref: Clements v.3, p.135.

“IX” is engraved top centre, inside the map.

ENTRY 646. CHRETIEN FREDERIC DE HEYDEN-KILIAN. 1761.**Plate: 469.**

Map title: *Vorfall / zwischen den Engellan= / dern und Franzosen in / der Bay von / CHALEUR / am Eingange des S. Laurentii / Flufses A^o. 1760. den 8. Julii*

Map size: 17.8 x 18.2 cm.

Published in: **Theatre de Guerre** 1759. Augsburg. NMC 25973; Clements Library.

Ref: Clements v.3, p.135.

“XXVI” is engraved top left, inside the map.

ENTRY 647. JEFFERYS. 1760. First state.**Plate: 470.**

Map title: **A NEW CHART / OF THE / RIVER S^T. LAWRENCE, / FROM THE / ISLAND of ANTICOSTI / To the FALLS of RICHELIEU: / — / Engraved by THOMAS JEFFERYS / Geographer to his Royal Highness the Prince of WALES / —.**

Map size: Six sheets each ca. 43 x 78 cm.

Published: separately

NMC 113508; LC G3312 .S5P5 1759 .J44 Am.3-1; BN du Q G 3312 S5 1760 J4.

Ref: Tooley, *The Mapping of America* p. 185 (no. 2.); Sellers & Van Ee, 1981, # 234; Stevens & Tree 1951.

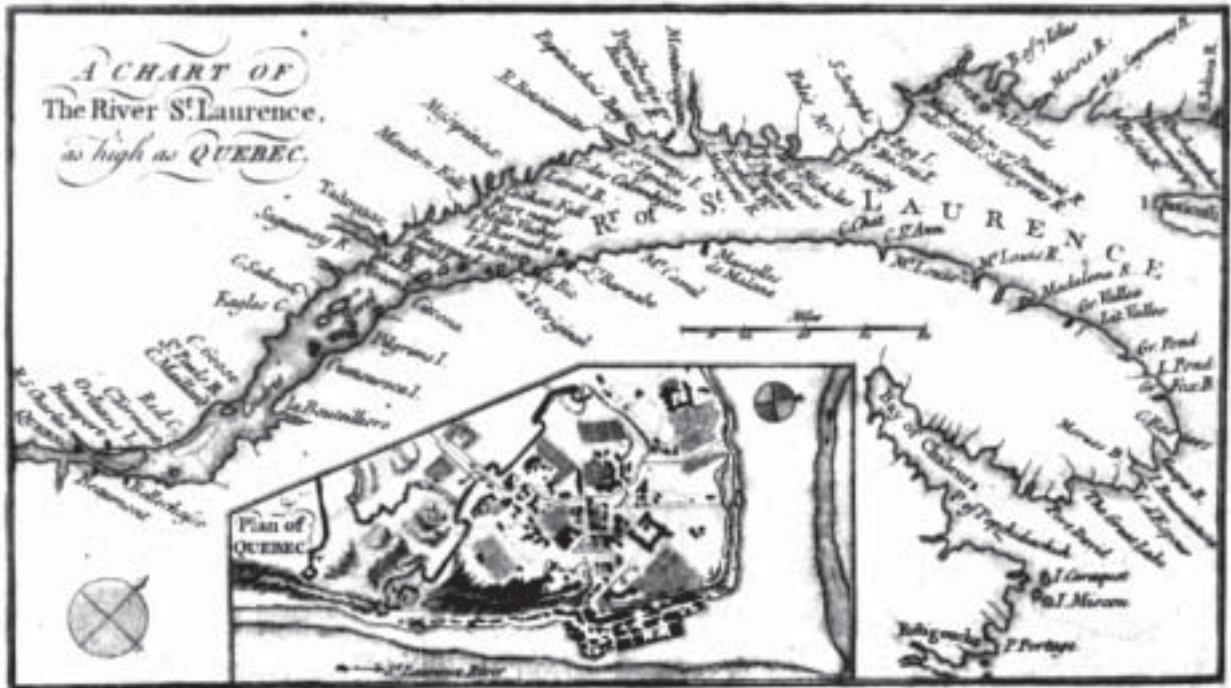


Plate 463. Chart of the River St. Lawrence with inset of Quebec, published in *The Grand Magazine of Magazines* in 1758. Entry 640.

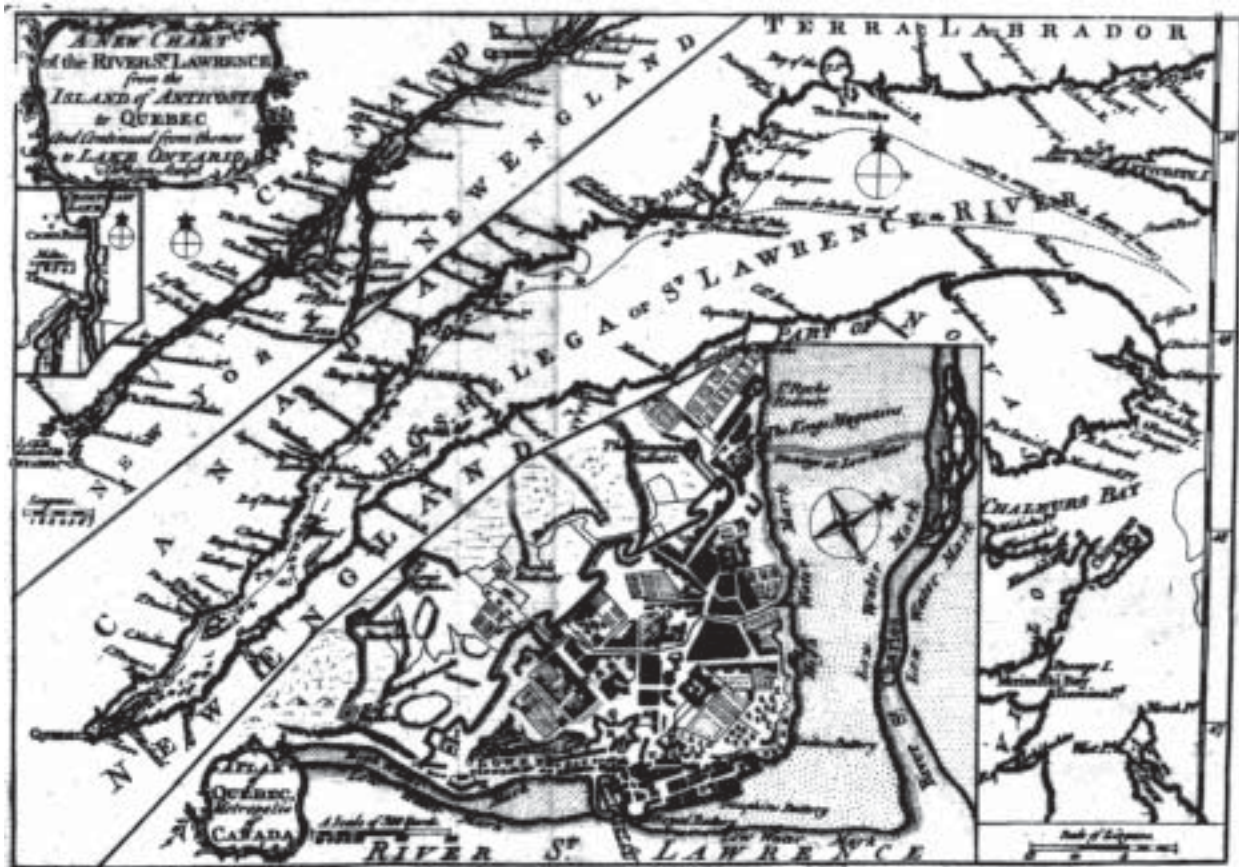


Plate 464. Chart of the River St. Lawrence with inset of Quebec, published in *The Edinburgh Magazine* in 1759. Entry 641.



Plate 465. Chart of the River St. Lawrence with insets, published in *The Scots Magazine* in 1759. Entry 642. (Courtesy of The National Archives of Canada).



Plate 466. Chart of the River St. Lawrence with insets, published in *The London Magazine* in 1759. Entry 643. (Courtesy of The National Archives of Canada).

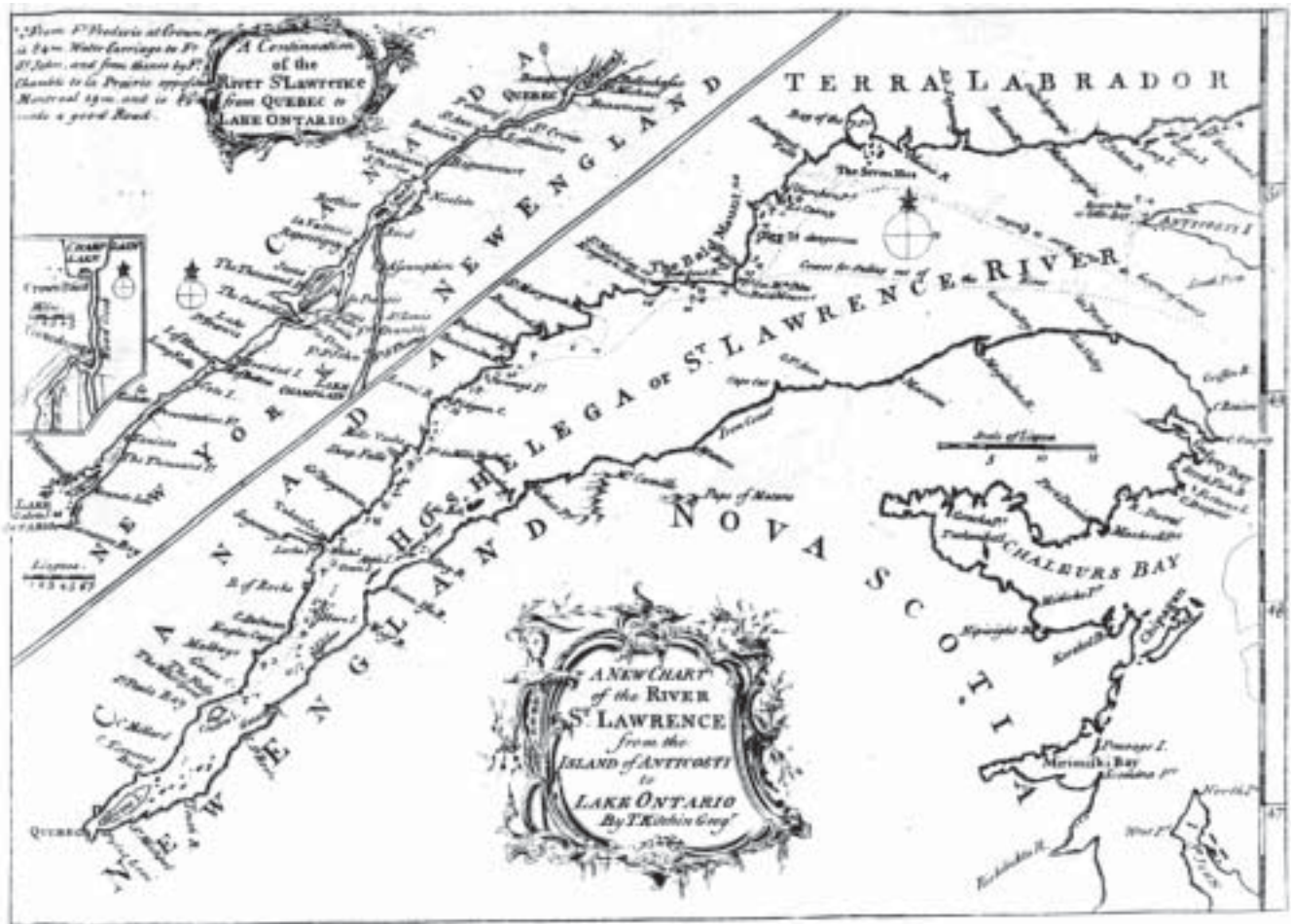


Plate 467. Chart of the River St. Lawrence with two insets , published in *The Gentlemen & London Magazine* in 1759. Entry 644. (Courtesy of The National Archives of Canada).

ENTRY 648. JEFFERYS. 1775. Second state.
 Map title: A NEW CHART / OF THE / RIVER
 ST. LAURENCE, / FROM THE / ISLAND of
 ANTICOSTI / To the FALLS of RICHELIEU:
 / — / Engraved by THOMAS JEFFERYS /
 Geographer to his Royal Highness the Prince
 of WALES / —

Map size: Six sheets each ca. 43 x 78 cm.
 Published in: *North-American Pilot* v.1. 1775,
 1777.
 LC G1106.P5N6 1777 Vault; G3312 .S5P5 1775
 .J43 Vault; NMC 21060.
 Ref: Sellers & Van Ee, 1981, #235; Stevens &
 Tree 1951.

Date imprint “*London, Printed for Rob^t. Sayer &
 J^{no}. Bennett, Map & Sea-Chart Sellers—1775*”.
 has been added.

ENTRY 649. JEFFERYS. 1785. Third state.
 Map title: A NEW CHART / OF THE / RIVER
 ST. LAURENCE, / FROM THE / ISLAND of
 ANTICOSTI / To the FALLS of RICHELIEU:
 / — / Engraved by THOMAS JEFFERYS /
 Geographer to his Royal Highness the Prince
 of WALES / —.

Map size: Six sheets each ca. 43 x 78 cm.
 Published in: *North-American Pilot* v.1. [1775],
 [1777].
 LC G1106.P5N6 1777 Vault; G3312 .S5P5 1775
 .J43 Vault.
 Ref: Sellers & Van Ee, 1981, # 236.

The date imprint is changed to “*London, Printed
 for Rob^t. Sayer, Map & Sea-Chart Seller—1785*”.

ENTRY 650. BELLIN. 1761. First state.

Plate: 471.

Map title: Upper Cartouche: **PARTIE DU COURS/ DU FLEUVE DE SAINT LAURENT / Depuis Quebec jusqu'au Cap aux Oyes.**

Lower Cartouche: **CARTE DU COURS DU / FLEUVE DE SAINT LAURENT / Depuis Quebec jusqu'a la Mer en deux Feuilles / Dresseé au Dépôt des Cartes et Plans de la Marine / POUR LE SERVICE DES VAISSEAUX DU ROY/ ... / Par le S. Bellin / ... / 1761.**

Map size: 58.8 x 86.6 cm.

Published in: **Hydrographie Française Recueil des Cartes Marines / ... / Par ordre des Ministres de la Marine, depuis 1737 jusques en 1772, Par feu M. Bellin, Ingénieur Hydrographe de Dépôt et autrea. BN Ge CC 1201; NMC 19314; LC G1059 .B43 1772 v.2 ; BN du Q G 3312 .S5 1761 .B4 d. Ref: LC Phillips 4288.**

There is no page number engraved outside the neat-line, nor is there any price or “ Depot de la Marine” stamp in the bottom right corner. There are fleurs-de-lis arrows on the major rhumb-lines, which change in the later states. The inset in the top left corner is titled “ Vue de Terres du Sud pour passer la Traverse en remontant le Fleuve ”.

ENTRY 651. BELLIN. 1761. Second state.

Map title: Lower Cartouche: **CARTE DU COURS DU / FLEUVE DE SAINT LAURENT / Depuis Quebec jusqu'a la Mer en deux Feuilles / ... / Par le S. Bellin / ... / 1761**

Map size: 58.8 x 86.6 cm.

Published in: **Hydrographie Française Recueil des Cartes Marines / ... / Par feu M. Bellin, Ingénieur Hydrographe de Dépôt et autrea. BN Ge CC 1462; NMC 88060, 88061; LC G1059 .B43 1794; G1059 .B43 1791. Ref: LC Phillips 589, 588.**

The page number, engraved outside the neat-line, is “ N^o. 63.” There is a “ Depot de la Marine stamp ” in the bottom right corner, and engraved outside the neat-line is “ **PRIX. trente Sols.** ” The fleurs-de-lis arrows on the major rhumb-lines remain unchanged from the previous state.



Plate 468. Miniature map of Anticosti and the St. Lawrence, from Kilian 1759. Entry 645.

(Courtesy of The National Archives of Canada).



Plate 469. Miniature map of Bay de Chaleur and the St. Lawrence, from Kilian 1761.

Entry 646.

(Courtesy of The National Archives of Canada).

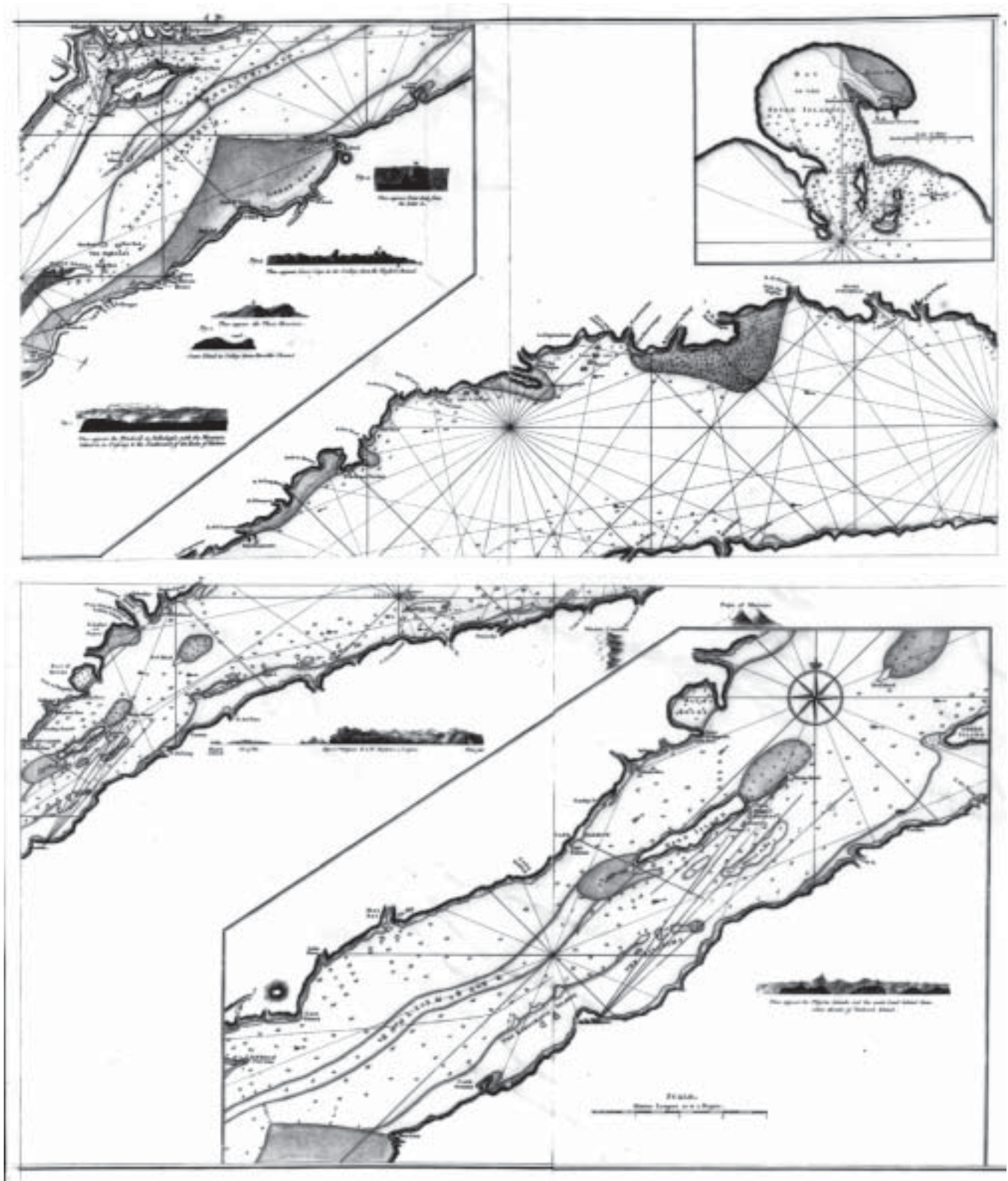


Plate 470 continued.

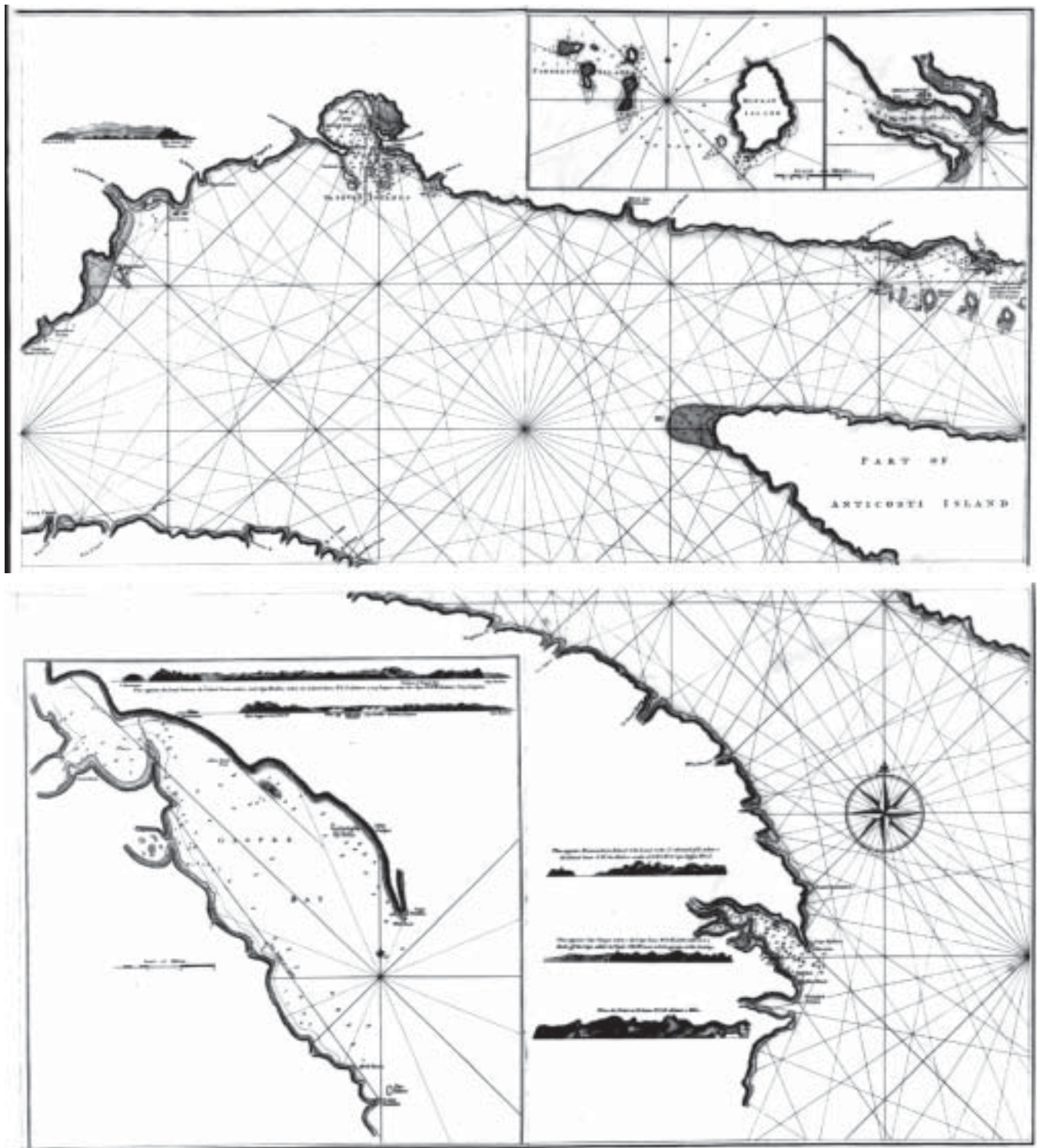


Plate 470 continued.

ENTRY 652. BELLIN. [ca. 1784]. **Third state.**
Map title: Lower Cartouche: **CARTE DU COURS DU / FLEUVE DE SAINT LAURENT/ Depuis Quebec jusqu'a la Mer en deux Feuilles / ... / Par le S. Bellin / ... / 1761.**

Map size: 58.8 x 86.6 cm.

Published in: **Hydrographie Française Recueil des Cartes Marines / ... / Par feu M. Bellin, Ingénieur Hydrographe de Dépôt et autrea.**
BN Ge CC 1205.

The “ Depot de la Marine ” stamp changes in the bottom right corner to “ R ” & “ F ” engraved on either side of the anchor replacing the fleurs-de-lis. The price outside the neat-line changes to “ *PRIX. Cinquante Sols.* ” The fleurs-de-lis arrows from the previous states are now replaced with proper arrows on the major rhumb-lines.

ENTRY 653. BELLIN. [ca. 1784]. **Fourth state.**
Map title: Lower Cartouche: **CARTE DU COURS DU / FLEUVE DE SAINT LAURENT / Depuis Quebec jusqu'a la Mer en deux Feuilles / ... / Par le S. Bellin / ... / 1761**

Map size: 58.8 x 86.6 cm.

Published in: **Hydrographie Française Recueil des Cartes Marines / --- Par feu M. Bellin, Ingénieur Hydrographe de Dépôt et autrea.**
BN Ge CC 1187; LC G1059 .B43 1807.
Ref: LC Phillips 590.

The “ Depot de la Marine ” stamp changes in the bottom right corner to “ E ” & “ F ” engraved on either side of the anchor replacing the “ R ” & “ F ”. The price outside the neat-line changes to “ *PRIX. Un Franc et demi.* ” Proper arrows on the major rhumb-lines remain.

ENTRY 654. BELLIN. [1784]. **Fifth state**
Map title: Lower Cartouche: **CARTE DU COURS DU / FLEUVE DE SAINT LAURENT/ Depuis Quebec jusqu'a la Mer en deux Feuilles / ... / Par le S. Bellin / ... / 1761**

Map size: 58.8 x 86.6 cm.

Published in: **Hydrographie Française Recueil des Cartes Marines/ ... / Par feu M. Bellin, Ingénieur Hydrographe de Dépôt et autrea.**
BN SH Pf 126 Div. 1 P 35.

Bottom right corner “ *PRIX. Un Franc et demi* ” is retained. However, inside the neat-line, in the bottom right corner the “ Depot de la Marine ” stamp again has fleurs-de-lis and “ R ” & “ F ” is absent. The fleurs-de-lis arrows return replacing the proper arrows from the previous state, on the major rhumb-lines. The reversal of plate changes is strange, and it seems possible that old stock was updated with the new price.

ENTRY 655. BELLIN. 1761. **First state.**
Plate: 472.

Map title: **CARTE DU COURS DU / FLEUVE DE SAINT LAURENT / Depuis la Mer jusqu'a Quebec. / en Deux Feuilles / ... / Par le S. Bellin Ingenieur de / la Marine &c. / II^e Feuille / 1761.**
Map size: 56.8 x 84.3 cm.

Published in: **Hydrographie Française Recueil des Cartes Marines / ... / Par ordre des Ministres de la Marine, depuis 1737 jusques en 1772, Par feu M. Bellin, Ingénieur Hydrographe de Dépôt et autrea.**

BN Ge CC 1201; NMC 19315; LC G1059 .B43 1772 v.2 ; BN du Q G 3312 .S5 1761 .B41 d.
Ref: LC Phillips 4288.

There are three inset maps in the bottom left hand corner of the map. “ BAYE DES SEPT ISLES...1760 ”, “ LES SEPT ISLES...1686 ”, and “ *Vüe des Terres...Manicouagan...* ” In the top right corner is another inset map “ RADE ET ISLES DU MINGAN...1761 ”. There are no engraved page numbers, prices or “ Depot de la Marine ” stamps in this state. There are two fleurs-de-lis arrows on a rhumb-line, and one fleur-de-lis on a compass rose.

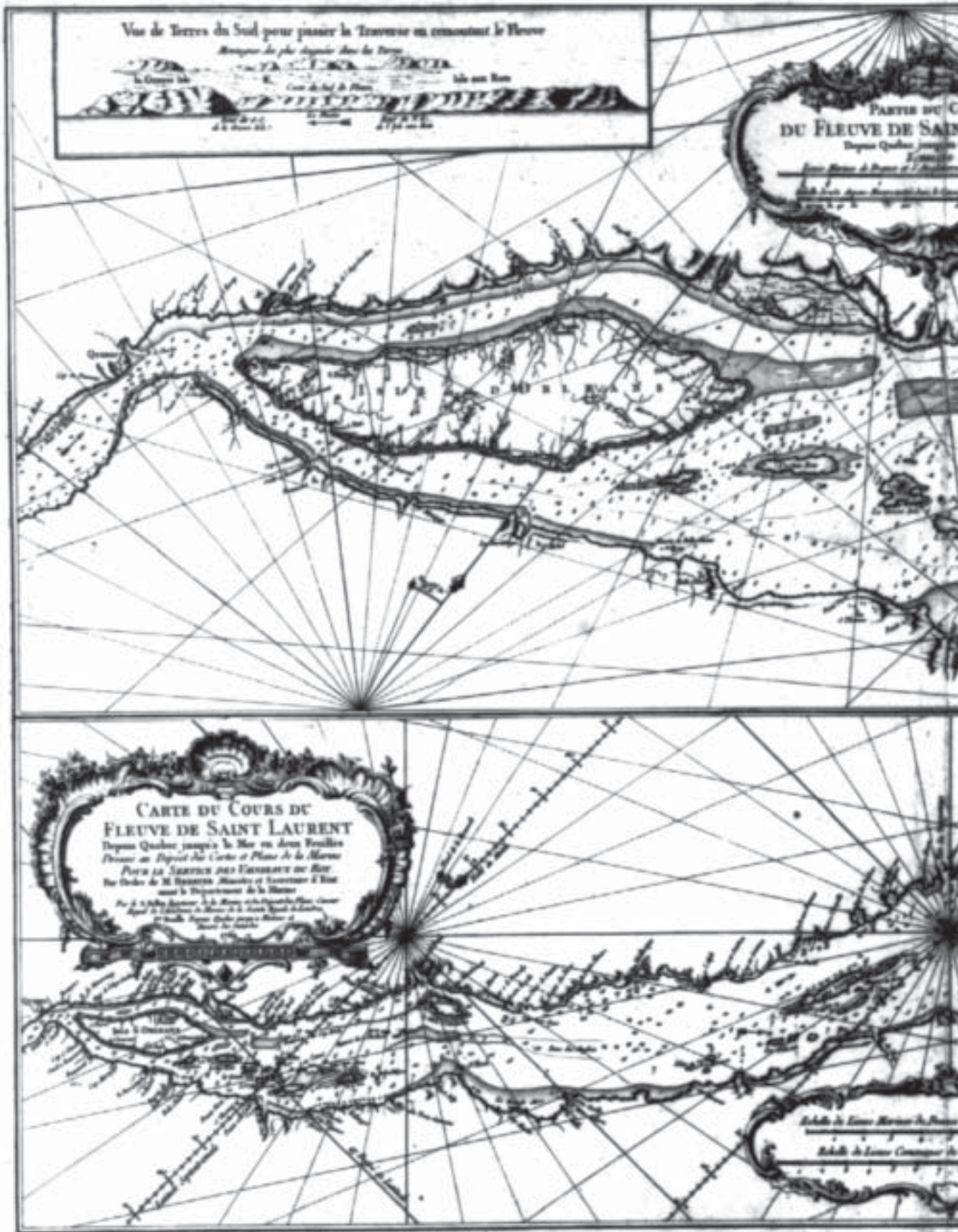
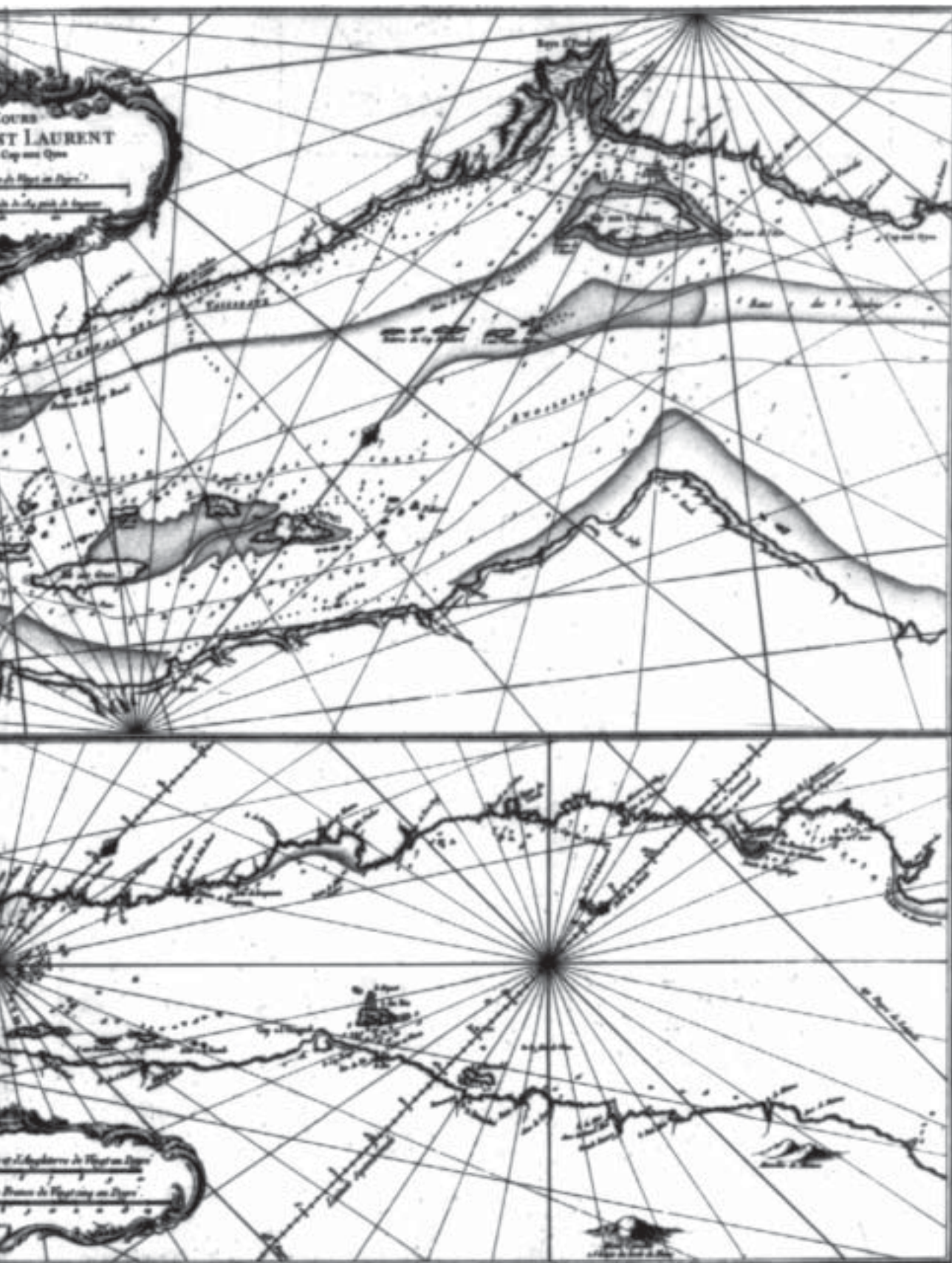


Plate 471. Bellin's great chart of the upper St. Lawrence River first published in 1761. The "Depot de la Marine stamp", the price, and the type of arrows used on



There are five states of the chart recognised by small changes in the page number, the form of the title, and the major rhumb lines. Entry 650. (Courtesy of The National Archives of Canada).


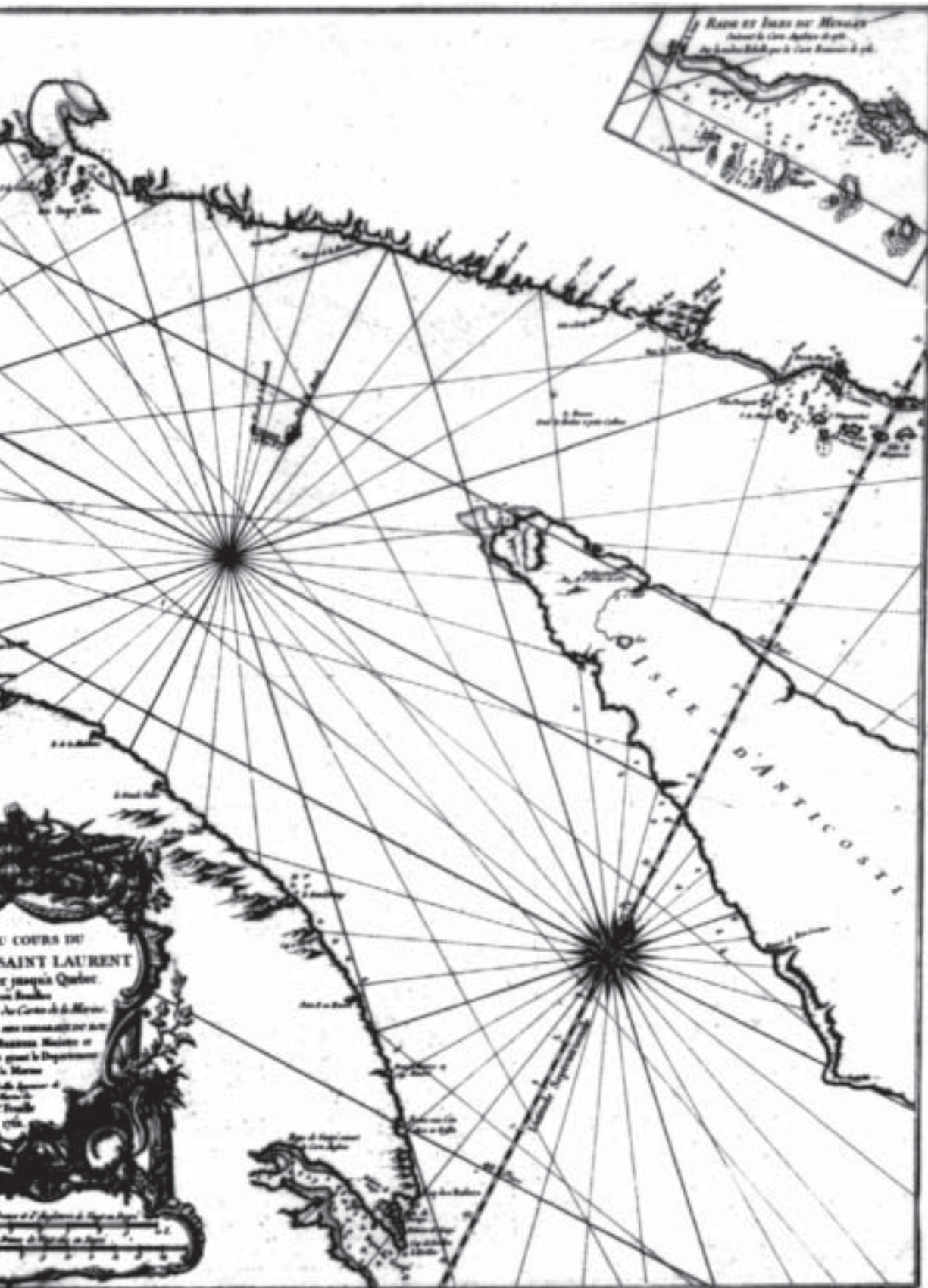


Plate 472. Bellin's great chart of the lower St. Lawrence River first published in 1761. There is a "Depot de la Marine" stamp, the price, and the type of arrow used on the



There are four states of the chart recognised by small changes in the page number, the form of the major rhumb lines. Entry 655. (Courtesy of The National Archives of Canada).

ENTRY 656. BELLIN. 1761. **Second state.**
 Map title: **CARTE DU COURS DU / FLEUVE DE SAINT LAURENT / ... / Par le S. Bellin Ingenieur de / la Marine &c. / II^e Feuille / 1761.**
 Map size: 56.8 x 84.3 cm.
 Published in: **Hydrographie Française Recueil des Cartes Marines / ... / Par feu M. Bellin, Ingénieur Hydrographe de Dépôt et autrea.**
 BN Ge CC 1462; NMC 88062, 88063; LC G1059 .B43 1794 Vault; G1059 .B43 1791 Vault.
 Ref: LC Phillips 589, 588.

There is an engraved page number, “N^o. 64”, in the top right corner, outside the neat-line, and “*PRIX. trente Sols*” in the bottom right corner, outside the neat-line. A “*Depot de la Marine*” stamp with fleurs-de-lis is engraved inside the neat-line, in the bottom right corner. The two fleurs-de-lis arrows on the rhumb-line and compass rose remain unchanged.

ENTRY 657. BELLIN. [ca. 1784]. **Third state.**
 Map title: **CARTE DU COURS DU / FLEUVE DE SAINT LAURENT / ... / Par le S. Bellin Ingenieur de / la Marine &c. / II^e Feuille / 1761.**
 Map size: 56.8 x 84.3 cm.
 Published in: **Hydrographie Française Recueil des Cartes Marines / ... / Par feu M. Bellin, Ingénieur Hydrographe de Dépôt et autrea.**
 BN Ge CC 1205.

The price changes to “*PRIX. Cinquante Sols*” in the bottom right corner, outside the neat-line. The “*Depot de la Marine*” stamp also changes with the fleurs-de-lis being removed and replaced with “*R*” & “*F*” engraved inside the neat-line, in the bottom right corner. The two fleurs-de-lis arrows on the rhumb-line and compass rose are replaced with simple arrows.

ENTRY 658. BELLIN. [ca. 1784]. **Fourth state**
 Map title: **CARTE DU COURS DU / FLEUVE DE SAINT LAURENT / ... / Par le S. Bellin Ingenieur de / la Marine &c. / II^e Feuille / 1761.**
 Map size: 56.8 x 84.3 cm.
 Published in: **Hydrographie Française Recueil des Cartes Marines / ... / Par feu M. Bellin, Ingénieur Hydrographe de Dépôt et autrea.**
 LC G1059 .B43 1807.
 Ref: LC Phillips 590.

The price is changed to “*PRIX. Un franc et Demi*” in the bottom right corner, outside the neat-line. The simple arrows are retained.

ENTRY 659. TARDIEU 1762.
Plate 473.
 Map title: **COURS / du /FLEUVE S^T. LAURENT / Depuis MONTREAL Jusqu'a / TADOUSSAC / 1762.**
 Map size: 21.9 x 34.7 cm.
 Published in: source unknown
 NMC 1176.

Engraved top left, outside the neat-line, is “*Carte*”, top right “*Pl. II.*” and bottom right “*J. P. Tardieu Sculp.*”

ENTRY 660. BELLIN. 1764.
Plate: 474.
 Map title: **COURS / DU FLEUVE DE / SAINT LAURENT / depuis / la Mer jusqu'à Quebec.**
 Map size: 21.6 x 35.4 cm.
 Published in: **Le Petit Atlas Maritime; recueil de Cartes et plans des Quatre Parties du Monde, —. Paris 1764.**
 NMC A 903-1764, BN Ge EE 2262 (1), LC G 1059 .B45 1764 Vault ; BN du Q, G 1105 B32 1764 CAR.
 Ref: BN du Q # 229; LC Phillips 3508.

“*Tome I. No. 5.*” is engraved, top right, outside the neat-line.

ENTRY 661. BELLIN. 1764.
Plate: 475.
 Map title: **PARTIE DU FLEUVE S^T. LAURENT / avec le Passage de la Traverse / et les Isles Voisines.**
 Map size: 20.8 x 30.2 cm.
 Published in: **Le Petit Atlas Maritime; recueil de Cartes et plans des Quatre Parties du Monde, —. Paris 1764.**
 NMC A 903-1764, BN Ge EE 2262 (1), LC G 1059 .B45 1764 Vault; BN du Q, G 1105 B32 1764 CAR.
 Ref: BN du Q # 247; Phillips 3508.

“*Tome I. N^o. 7.*” is engraved at the top right, outside the neat-line.

ENTRY 662. BELLIN. 1764.

Plate: 476.

Map title: **PARTIE DU FLEUVE DE / SAINT LAURENT / avec le Bassin de Quebec / et l'Isle d'Orleans**

Map size: 20.6 x 29.9 cm.

Published in: **Le Petit Atlas Maritime**; recueil de Cartes et plans des Quatre Parties du Monde, —. Paris 1764.

NMC A 903-1764, 1177; BN Ge EE 2262 (1), LC Phillips 3508, G 1059 .B45 1764 Vault; G 1059 .B45 1764 Vault; BN du Q, G 1105 B32 1764 CAR
Ref: BN du Q # 248; LC Phillips 3508.

“*Tome I. N^o. 8.*” is engraved in the top right corner, outside the neat-line.

ENTRY 663. BELLIN. 1764.

Plate: 477.

Map title: **PARTIE DU FLEUVE S^T. LAURENT / depuis Quebec jusqu'au Lac S^t. Francois.**

Map size: 21 x 31.5cm.

Published in: **Le Petit Atlas Maritime**; recueil de

Cartes et plans des Quatre Parties du Monde, --. Paris 1764.

NMC A 903-1764, BN Ge EE 2262 (1), LC G 1059 .B45 1764 Vault; BN du Q, G 1105 B32 1764 CAR.
Ref: BN du Q # 248; LC Phillips 3508.

“*Tome I. N^o. 10.*” is engraved in the top right corner, outside the neat-line.

ENTRY 664. JEFFERYS. 1768.

Plate: 478.

Map title: **A Map of / the Several Dispositions of the / ENGLISH FLEET & ARMY / on the / River S^t. Laurence, / to the taking of / QUEBEC.**

Map size: 19 .4 x 25.4 cm.

Published in: **A Topographic Description of North America.** London 1768.

LC G1105 .J4 1768 Vault.

Ref: LC Phillips 1196.

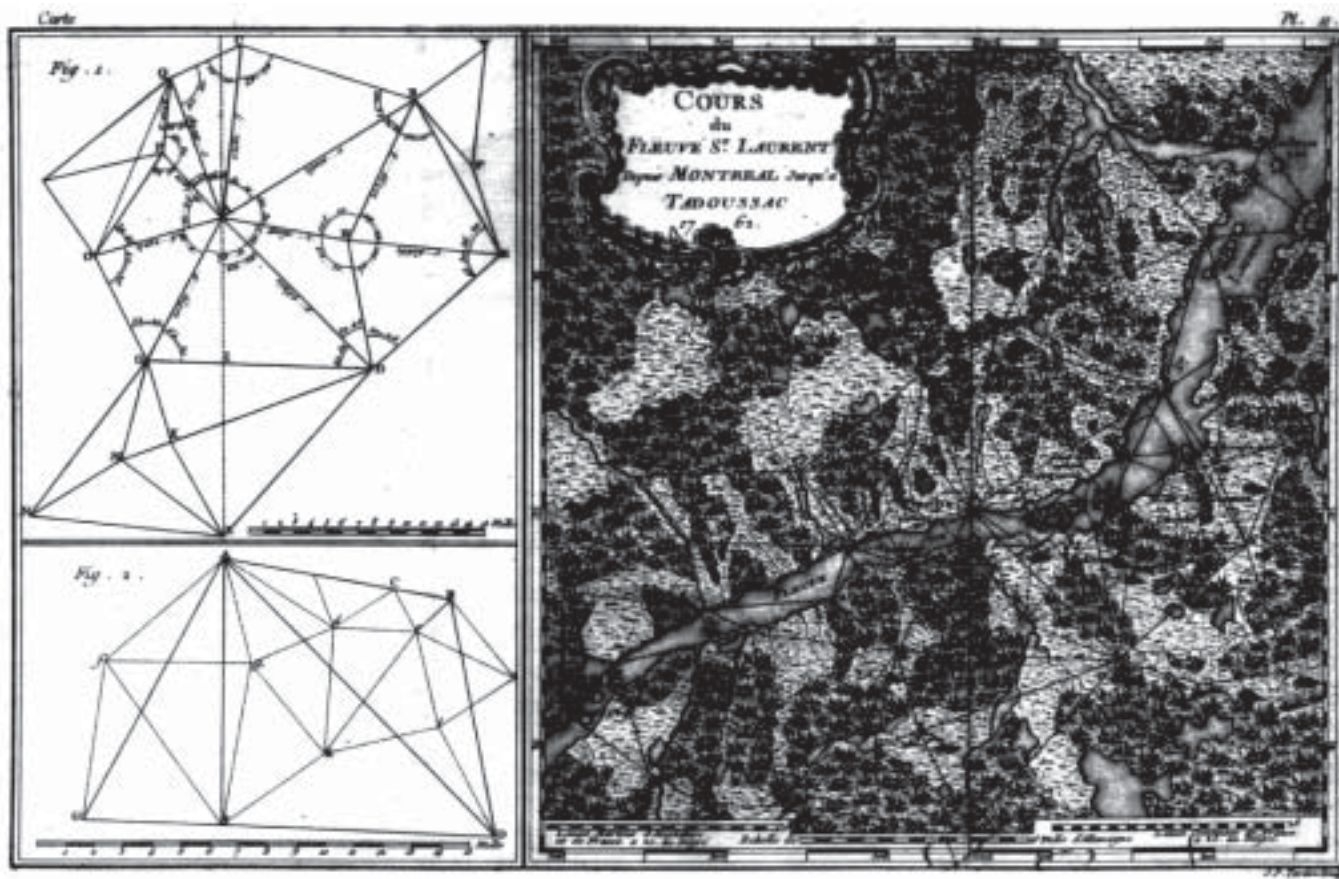


Plate 473. Map of the St. Lawrence published by Tardieu with inset detail of triangulation geometry. Entry 659. (Courtesy of The National Archives of Canada).



Plate 474. Bellin's map of the lower St. Lawrence from *Le Petit Atlas Maritime* 1764. Entry 660. (Courtesy of The National Archives of Canada).

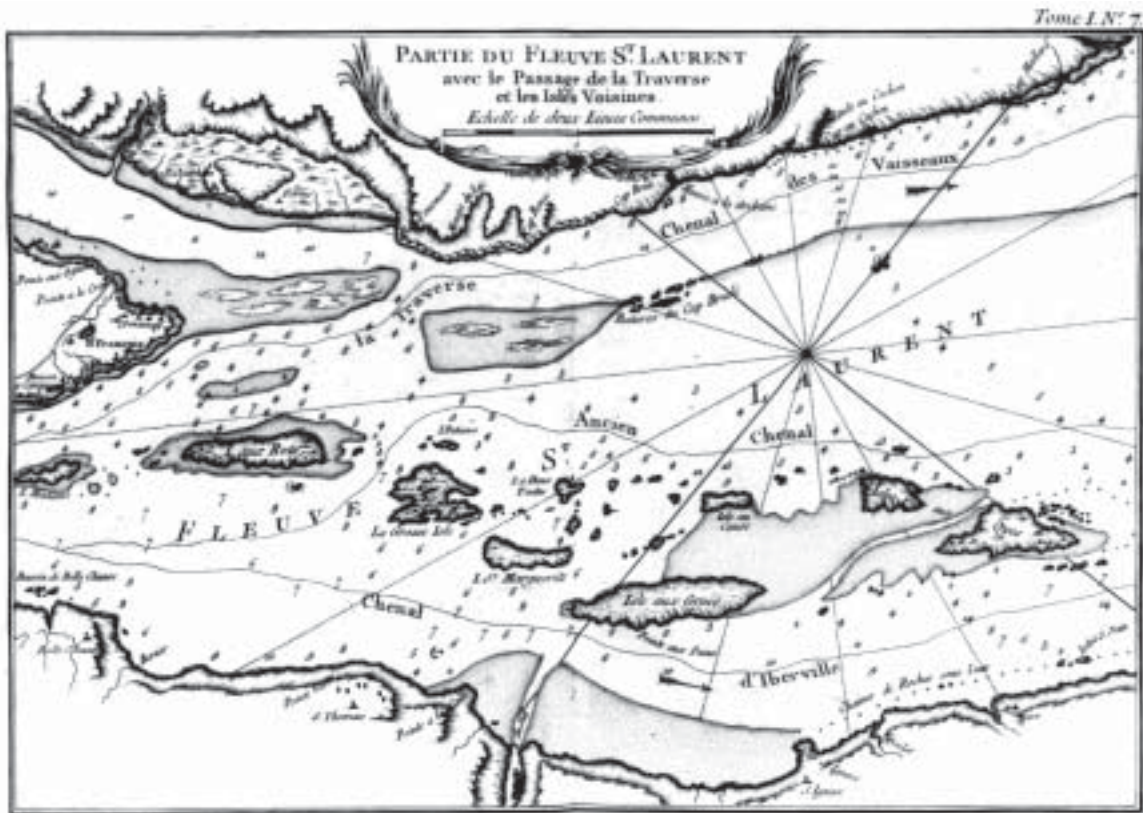


Plate 475. Bellin's map of the “Traverse” on the upper St. Lawrence, from *Le Petit Atlas Maritime* 1764. Entry 661. (Courtesy of The National Archives of Canada).

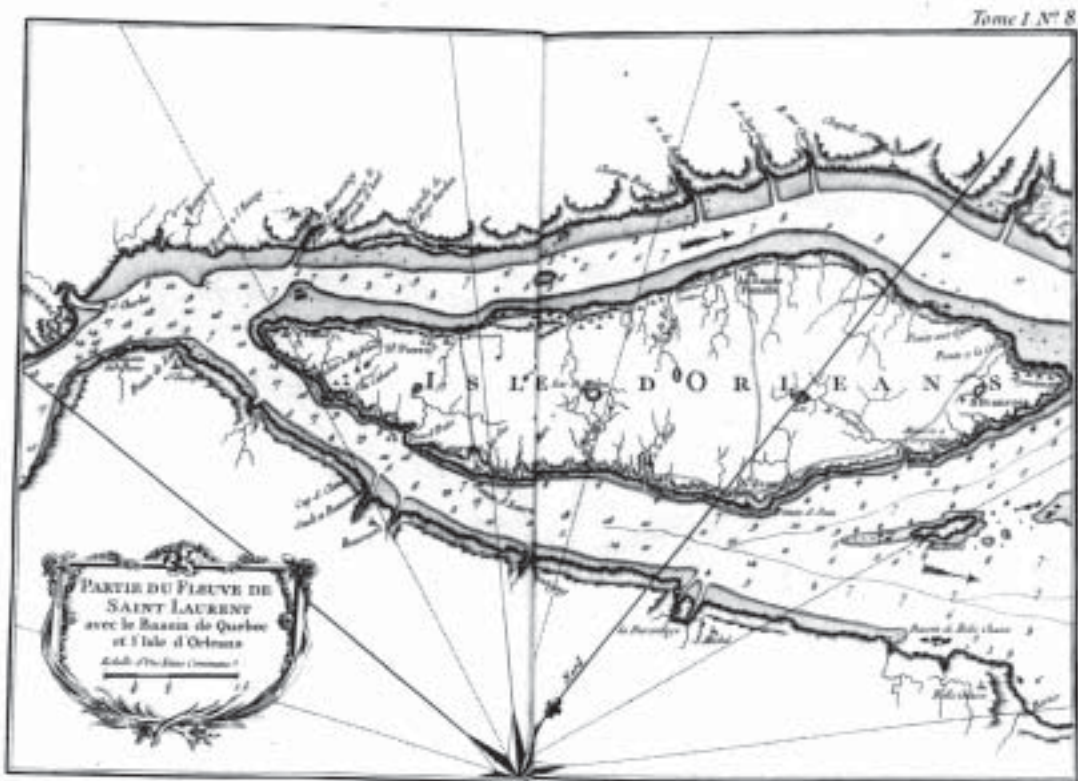


Plate 476. Bellin's map of the River St. Lawrence and the Isle d'Orleans, from *Le Petit Atlas Maritime* 1764. Entry 662. (Courtesy of The National Archives of Canada).



Plate 477. Bellin's map of the upper St. Lawrence from *Le Petit Atlas Maritime* 1764. Entry 663. (Courtesy of The National Archives of Canada).

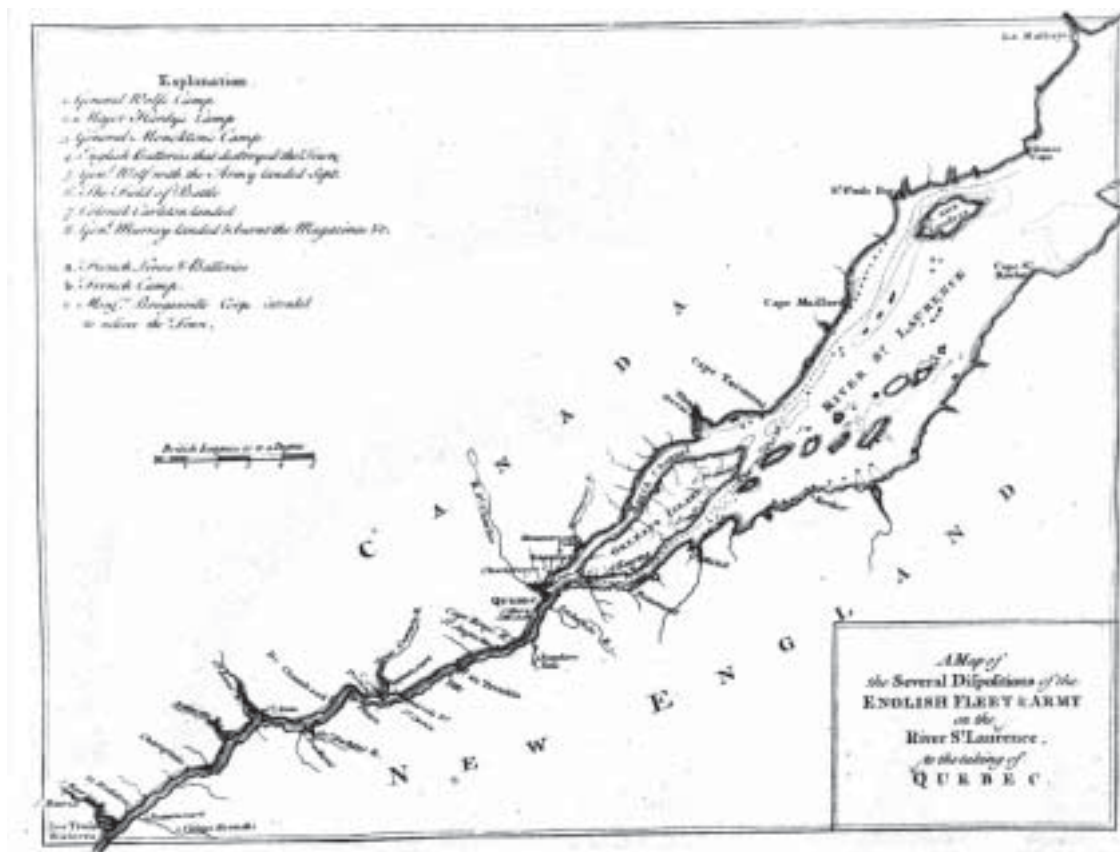


Plate 478. A small map by Jefferys of the St. Lawrence River published in **A Topographic Description of North America.** Entry 664. (Courtesy of Library of Congress).

ENTRY 665. JEFFERYS. 1757. First state.
 Map title: **An Exact Chart / of the / RIVER S^T LAURENCE, / from / Fort Frontenac to the Island of Anticosti / shewing the Soundings, Rocks, Shoals &c / — / for navigating that River to / QUEBEC. / — / Tho^S. Jefferys, geographer to his Royal Highness the Prince of Wales. 1757.**

Map size: 60.1 x 95 cm.

Published: ?separately

Ref: Sellers & Van Ee, 1981, # 230; Stevens & Tree 1967.

Engraved below the neat-line is “ *Engraved & Published according to Act of Parliament, by Tho^S. Jefferys the Corner of S^t. Martins Lane Charing Crofs.* ”.

ENTRY 666. JEFFERYS. 1757. Second state.
 Map title: **An Exact Chart / of the / RIVER S^T LAURENCE, / --- / Tho^S. Jefferys.**

Map size: 60.1 x 95 cm.

Published: ? separately

LC G3312 S5P5 1757 .J4 Vault.

Ref: Sellers & Van Ee, 1981, # 230.

Engraved below the neat-line is “ *Engraved & Published according to Act of Parliament, by Tho^S. Jefferys Geographer to his Royal Highness the Prince of Wales at Charing Crofs. Jan. 25. 1757* ”.

ENTRY 667. JEFFERYS. 1768. Third state.
 Map title: **An Exact Chart / of the / RIVER S^T LAURENCE, / — / Tho^S. Jefferys**

Map size: 60.1 x 95 cm.

Published in: **A General Topography of North America** London 1768.

NMC 25369, 25370, 25371; LC G 1105 .J4 1768 Vault.

Ref: Sellers & Van Ee, 1981, # 231; Stevens & Tree 1967.

Engraved below the neat-line is “ *Engraved & Published according to Act of Parliament, by Tho^S. Jefferys the Corner of S^t. Martins Lane Charing Crofs.* ”