

CHAPTER FOUR



MAPS OF THE GULF OF ST. LAWRENCE

Herman Moll used two primary formats for his maps of Newfoundland and the Gulf. The first map, which appeared virtually unchanged in a number of Atlas editions and Geography books from 1708 until 1790, appears to be based on Thornton's two maps of 1676 and 1689. Both these maps show Acadia as a triangular shape, and Cape Breton, particularly in the 1689 **Pilot**, having two distinct northern and southern lobes whilst Newfoundland has a truncated top (Kershaw vol. I, Entry 228, Plate 142). In Moll's map this truncated top projects characteristically through the top border. He also used this identical format for Acadia in his "Beaver Map" published in 1715 as did Robert Morden (see Entry 331, page 8; & Entry 322, page 3).

In the second format, first used in Moll's **Atlas Minor** in 1729, the shape of Acadia is altered to a more realistic shape, and Annapolis Royal is more accurately depicted. This second map was then printed, with few changes, in parallel with the first until 1763.

Later in the century, charts of the Gulf of St. Lawrence were published by DesBarres in **The Atlantic Neptune**, a work of outstanding importance that was first published in 1777, with subsequent editions in 1780, 1781, and 1784. DesBarres was commissioned as an engineer with the Royal American Regiment which was dispatched to America in 1756. DesBarres was posted to Louisbourg and quickly became involved in a number of survey and cartographic projects. He surveyed the coasts of Nova Scotia under the direction of the Admiralty, and although several other surveyers were involved, it seems to have been mainly his interest and energies that finally led to the final production of the **Atlantic Neptune**. The charts themselves are beautifully produced, often with wonderful aquatint vignettes of coastal profiles, and many of these were hand-coloured. The accuracy of the survey and charts was extremely high for the period, and they seem to have been in considerable demand judging from the number of charts that were actually issued when still in an unfinished state. It seems probable that stocks of each chart, or section of a chart, were printed and then made up into a more or less standard Atlas format or, probably more frequently, into a custom order Atlas. Thus, a captain mainly operating in the New York coastal area would order a preponderance of coastal charts of America, whilst a Nova Scotia captain would require sets of charts relating more to Canadian coasts. As stock was depleted, replacements were then reprinted, often from updated plates. These could have both date and page number changes, as well as cartographic alterations or the addition of, or changes to, the aquatint vignettes. Since chart sets were originally printed in different quantities and were then depleted at different rates due to contrasting levels of demand, (as well as perhaps to accidental loss or damage to stock) a single Atlas could contain differently dated charts. Furthermore, a

large multi-section chart would be made up from two or more map sheets, and sometimes, these too could be different states of each part, joined together to form the complete chart. Numerous examples of these mixed states occur, and in some instances provide the only evidence of an earlier state, of presumably what was a complete chart, but now only found as a single section in a mixed-state chart.

ENTRY 563. MOLL - OLDMIXON. 1708. First state.

Plate: 405.

Map title: *A New Map of / NEW FOUND / LAND, / NEW SCOTLAND / The Ifles of Breton, Anti= / cofte, S^t. Iohns &c Together / with the Fifhing Bancks. / By H. Moll Geographer.*

Map size: 17.5 x 25.4 cm.

Published in: *The British Empire in America*, — London—1708. & in: *Atlas Geographus: or a Compleat System of Geography*,—v.5, 1717; & in: *Forty-two New maps of Asia, Africa, and America*—London 1716.

National Library of Canada E188 O44 1708 v.1. Reserve; LC G1015 .M63 1716 Vault.

“*Vol. 1. Page 1.*” is engraved inside the border, top left. In this first state the bottom border has meridian divisions running from 313 to 327, and in the top border from 312 to 328, presumably designating degrees east from the Azores.

ENTRY 564. MOLL-OLDMIXON. 1741. Second state.

Map title: *A New Map of / NEW FOUND / LAND, / NEW SCOTLAND / The Ifles of Breton, Anti= / cofte, S^t. Iohns &c Together / with the Fifhing Bancks. / By H. Moll Geographer.*

Map size: 17.5 x 25.4 cm.

Published in: *The British Empire in America*, London—1741.

National Library of Canada E188 O44 1741 v.1. Reserve; LC Rare Books E 188 .O442.

“*Vol. 1. Page 1.*” is still engraved inside the border, top left, but “(20)” is now added inside the border, top right.

ENTRY 565. MOLL-OSBORNE. 1745. Third state.

Plate: 406.

Map title: *A New Map of / NEW FOUND / LAND, / NEW SCOTLAND / The Ifles of Breton, Anti = / cofte, S^t Iohns &c. Together / with the Fifhing Bancks. / By H. Moll Geographer.*

Map size: 18 x 25.9 cm.

Published in: *A Collection of Voyages and Travels*—Thomas Osborne London MDCCXLV. v.2. BN du Q RES AB 61; Arch. Newfoundland MG.118.1.

Ref: BN du Q # 1241.

“*Page 783 V II*” is now engraved inside the border in the top left corner. The London meridian is now used with “*Deg. West from London*” engraved inside the border, lower right, and the appropriate changes made in the top and bottom borders. However “(20)” remains inside the border at the top right, and the degrees north remain unchanged.

ENTRY 566. MOLL-BOWLES. [1781]. Fourth state.

Map title: *A New Map of / NEW FOUND / LAND, / NEW SCOTLAND / The Ifles of Breton, Anti= / cofte, S^t. Iohns &c. Together / with the Fifhing Bancks. / By H. Moll Geographer.*

Map size: 17.8 x 25.4 cm.

Published in: *Bowles’s Atlas Minor* —London [1781].

LC G1015 .M62 1781 Vault.

Ref: LC Phillips 3520.

“*Page 783 V II*” has been erased and now engraved, top right, inside the border corner, is “49”.



Plate 405. Moll's map of Newfoundland and the Gulf of St. Lawrence copied from his first map of Newfoundland which was published in Lahontan 1703.

Entry 563. (Courtesy of the National Library of Canada).



Plate 406. In this third state of Moll's map of Newfoundland and the Gulf of St. Lawrence " Page 783 V II " is engraved inside the border in the top left corner. Entry 565. (Courtesy of the Bibliothèque nationale du Québec).

ENTRY 567. MOLL-BOWLES. [1790]. **Fifth state.**
 Map title: *A New Map of / NEW FOUND / LAND, / NEW SCOTLAND / The Ifles of Breton, Anti= / cofte, St. Johns &c. Together / with the Fifhing Bancks. / By H. Moll Geogra-pher.*

Map size: 17.8 x 25.4 cm.

Published in: **Bowles's Atlas Minor** London [1790].
 LC G1015 .M62 1790 Vault.

Ref: LC Phillips 3526.

Still engraved, top right, inside the border corner is "49", but now added under the cartouche is "Printed for Carrington Bowles in London."

ENTRY 568. FRIEND 1710.

Plate: 407.

Map title: *A CHART / of / NEWFOUNDLAND / and part of New FRANCE New Scotland &c / — / by In^o. Friend. / Hydrographer*

Map size: 51.9 x 69 cm.

Published: separately

LC G3435 16— .F Vault; BL, Maps 18.e.9.36.

Ref: O'Dea 1994.

Although the map is undated, the date can be estimated from the magnetic variation shown on the compass rose. This indicates a date of 1710, see O'Dea (1994).

ENTRY 569. BROWNE ca. 1710.

Plate: 408.

Map title: *A CHART OF / NEWFOUNDLAND, / and part of NEW-FRANCE, / ANNAPOLIS &c. With the Rocks, / Sands, Shoals, and Dangers, on those / Coasts from an actual Survey by order / of the French King. / Sold by Chriftopher Browne at the North Gate of the / Royall Exchange, and at the Globe at the West end / of St. Pauls London.*

Map size: 48.4 x 60.9 cm.

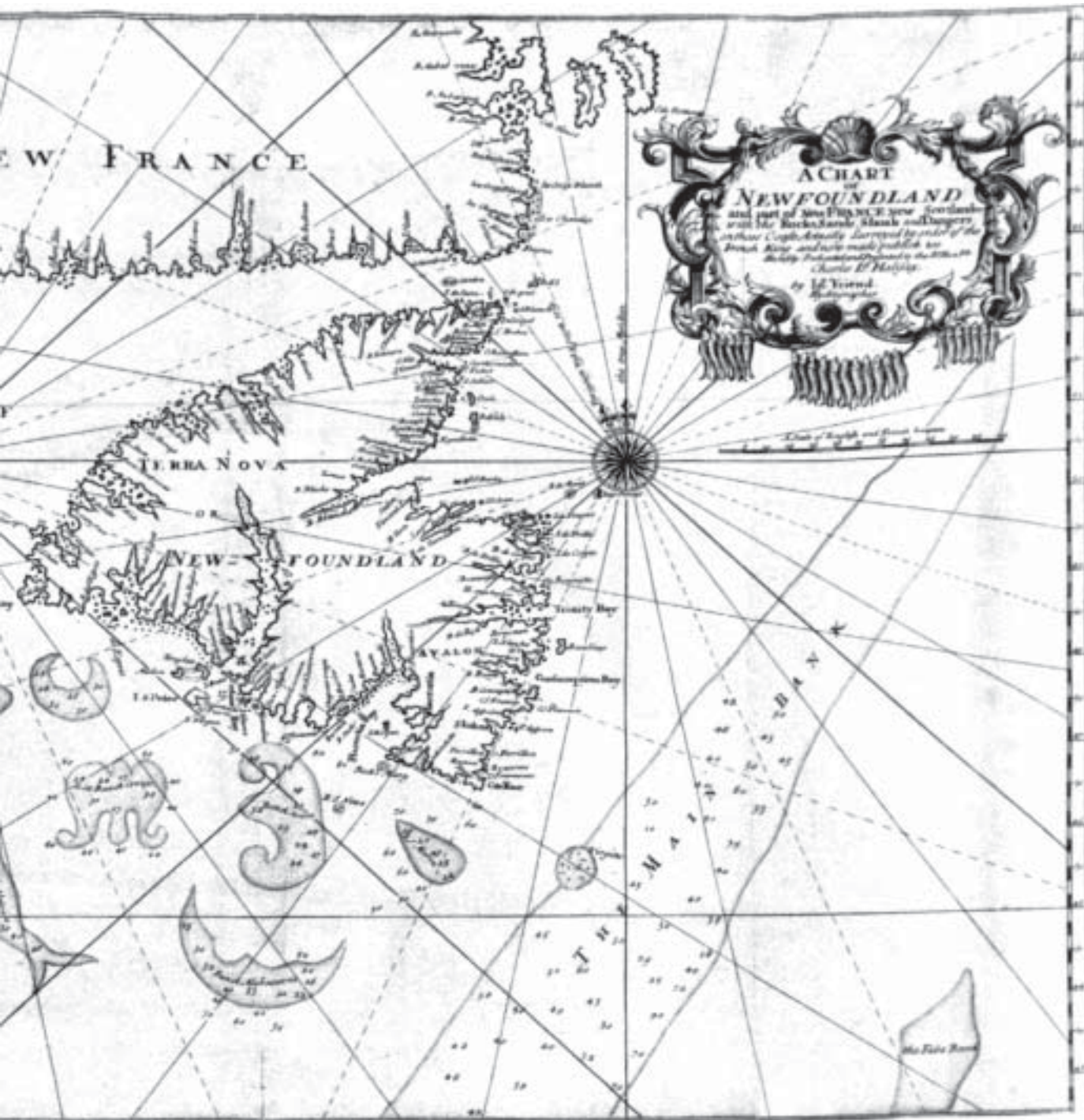
Published: separately

Arch. Newfoundland MG.129; NMC 7340.

Although on casual inspection it appears to be printed from the Friend plate, this map by Browne is an entirely new plate, smaller in size but with numerous additions. There is a comment engraved at the top of Newfoundland mentioning the extent of the French fishing rights, and very significantly the magnetic variation to the right of this is dated 1710.



Plate 407. This map by Friend appears to be derived from the Boissiaie copied by most of the Dutch cartographers. The magnetic variation shown is estimated from the magnetic variation shown on the Friend map.



ed from 17th century sources but without reference to the chart of the Grand Fishing Banks by Le Bocage
s of that period and perhaps suggesting an English source. Although the map is undated the date can be
wn on the compass rose. This indicates a date of 1710. Entry 568. (Courtesy of the Library of Congress).



Plate 408. Map of the Gulf of St. Lawrence and Newfoundland published by Browne in 1710. Although on casual inspection it may appear to be a reproduction of the earlier map of the same region by Friend plate, it is an entirely new plate, smaller in size but with numerous additions. Entry 569. (c)



**ENTRY: 570. MOLL-OLDMIXON. 1721.
Plate: 409.**

Map title: **Nieuwe Kaart van / TERRE NEUF / en / NIEUW SCHOTLAND / mitsgaders de eilanden van / Breton, Anticoste, / St. Johns. / — / H. Mol.**

Map size: 17.2 x 25.1 cm.

Published in: **John Oldmixon, Het Britannische in America** — Amsterdam 1721.

NMC 17815; LC Rare Books E188. O45.

Engraved bottom right inside the border is “*J. Kyfer fecit -*” and top right, outside the border, is “*I Deel, Blatz. 1.*”

**ENTRY 571. MOLL. 1729. First state.
Plate: 410.**

Map title: **NEWFOUNDLAND / S^T. LAURENS BAY, / The Fishing Banks, / Acadia, and Part of New / SCOTLAND. / By H. Moll Geographer. 1729.**

Map size: 19.9 x 26.8 cm.

Published in: **Atlas Minor: or a Set of Sixty two New and correct Maps of All the Parts of the World**, —. By Herman Moll Geographer... London 1729.

LC G1015 .M62 1729 Vault.

Ref: O’Dea 1994; LC Phillips 574.

There is no page number engraved outside the neat-line in the top right corner. The block of text, bottom right, describes the fishing boundaries set out by the Treaty of Utrecht. “*or Riche as some*” is engraved below “*Point Rave*” on the southwest coast of Newfoundland. O’Dea (1994) has discussed how Point Riche was important in the context of the extent of the French fishing rights in Newfoundland. In the Treaty of Utrecht, Great Britain obtained sovereignty of the whole of Newfoundland but the French fishing interests were protected under Article II of the Treaty, to coastal access from Cape Bonavista north to the top of the island, and down the west coast to Point Riche. As a result the position of Point Riche became quite flexible on French and English maps of the period (O’Dea 1994).



Plate 409. Moll's map of Newfoundland & the Gulf of St. Lawrence published in the Dutch edition of Oldmixon in 1721. Entry 570.

(Courtesy of the National Archives of Canada).



Plate 410. The first state of Moll's map of Newfoundland & the Gulf of St. Lawrence published in his *Atlas Minor* in 1729. Entry 571.

(Courtesy of the Library of Congress).

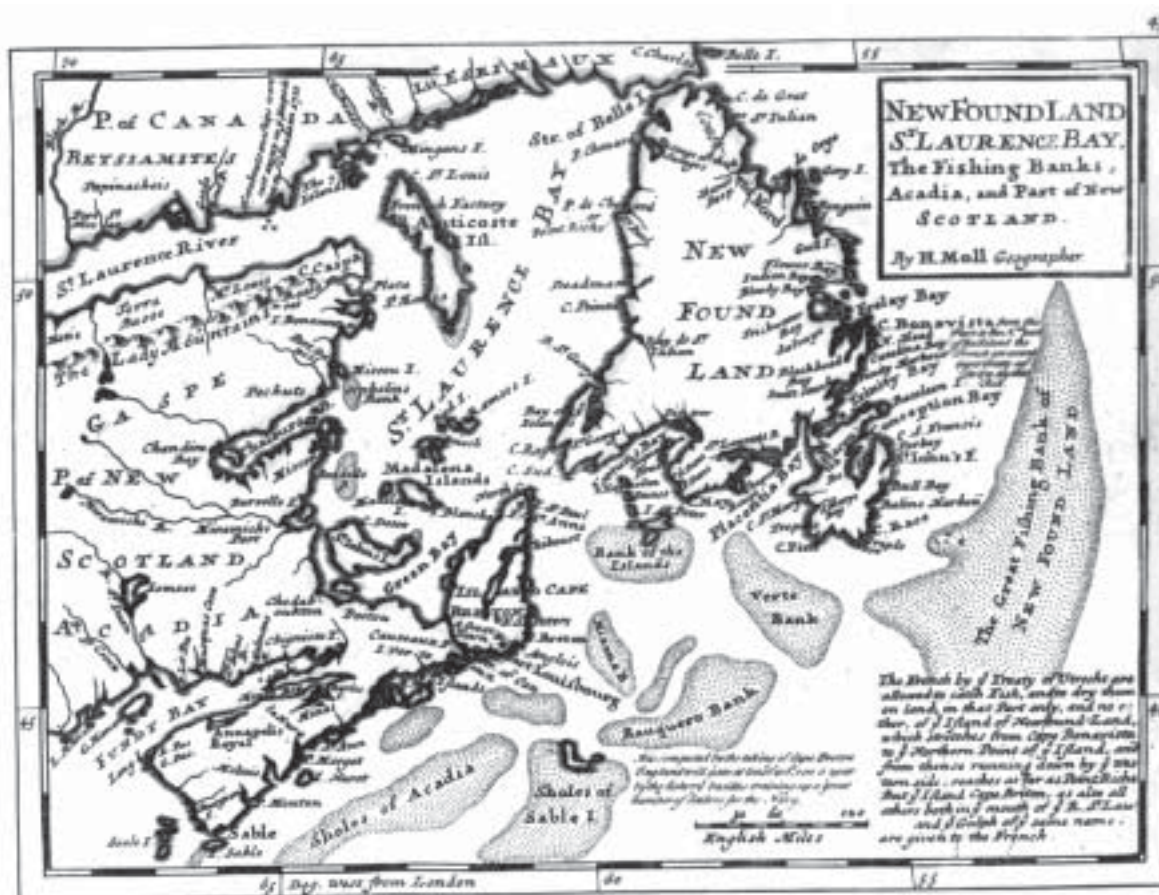


Plate 411. The third state of Moll's map of Newfoundland & the Gulf of St. Lawrence published in his *Atlas Minor* in 1745. Entry 573.

(Courtesy of the National Archives of Canada).

ENTRY 572. MOLL. 1732, 1736. Second state.
Map title: **NEWFOUNDLAND / ST. LAURENCE BAY, / The Fishing Banks, / Acadia, and Part of New / SCOTLAND. / By H. Moll Geographer.**

Map size: 19.9 x 26.8 cm.

Published in: **Atlas Minor: or a Set of Sixty two New and correct Maps of All the Parts of the World**, ——.By Herman Moll Geographer... London [1732?, 1736?].

LC G1015 M62 1732 Vault, G1015 .M62 1736 Vault; Clements Library.

Ref: LC Phillips 578, 585; Clements v.3, p.497.

At the top right corner, outside the neat-line is now engraved "47", and Point Riche has been moved well up the western coast of Newfoundland, and the spelling of "LAURENCE" has changed. The block of text remains unchanged.

ENTRY 573. MOLL. ? 1745. Third state. Plate: 411.

Map title: **NEWFOUNDLAND / ST. LAURENCE BAY, / The Fishing Banks, / Acadia, and Part of New / SCOTLAND. / By H. Moll Geographer.**

Map size: 19.9 x 26.8 cm.

Published in: **Atlas Minor: or a new and curious Set of Sixty two Maps, in which are shewn all the Empires, Kingdoms, Countries, States, in all the known parts of the Earth;**....By Herman Moll Geographer... London Printed for Tho^s. Bowles in St. Pauls Church Yard & John Bowles & Son at the Black Horfe in Cornhill.

NMC 15516, G1015. M64 1732, & 1736; LC G1015 .M62 1745 Vault; BN Ge DD 1570.

Ref: LC Phillips 602.

Outside the neat-line in the top right is still "47". A second block of text has been added above the English Miles scale, as a comment on the taking of Cape Breton.



Plate 412. The final state of Moll's map of Newfoundland & the Gulf of St. Lawrence published by Bowles in 1763. Entry 574. (Courtesy of the National Archives of Canada).

ENTRY 574. MOLL . 1763. Fourth state.
Plate: 412.
 Map title: **NEWFOUNDLAND / S^T. LAURENCE BAY, / The Fishing Banks, / Acadia, and Part of New / SCOTLAND. / By H. Moll Geographer.**
 Map size: 19.9 x 26.8 cm.
 Published in: **Atlas Minor: or a new and curious Set of Sixty two Maps, in which are shewn all the Empires, Kingdoms, Countries, States, in all the known parts of the Earth;....**By Herman Moll Geographer...London. Printed for John Bowles at the Black Horfe in Cornhill, & Carrington Bowles in S^t. Pauls Church Yard, London.
 NMG1015.M64 1736; LCG1015.M62 1763 Vault.
 Ref: LC Phillips 635.

Outside the neat-line in the top right is " 47 ". The scale of English Miles has been removed and a larger block of text describing the articles of peace in 1763 has been added. Some mountains have been added to Cape Breton I. and Acadia,

and several place names have been added. Notably " Halifax ", " Lunenburg ", and " S^t. Johns ". There are additional changes to the top of the Bay of Fundy.

ENTRY 575. MOLL-GRIERSON. 1729.
Plate: 413.
 Map title: **NEW FOUND LAND / S^T.LAURENS BAY / The Fifhing Banks, / Acadia, and Part of New / SCOTLAND. / By H. Moll Geographer.**
 Map size: 19.5 x 26.7 cm.
 Published in: **Atlas Minor**, Dublin.
 Memorial University G 3410 1729 M6.

This map is a pirated version of Moll's equivalent **Atlas Minor** map of 1729. The only difference between this close copy and Moll's map appears to be the older spelling of " Fifhing " in the title, the " A " engraved bottom centre, the " D D D " engraved bottom right, both outside the border, and " 52 " engraved top right.



Plate 413. Grierson's pirated version of Moll's map of Newfoundland & the Gulf of St. Lawrence published in Dublin. It is quickly identified by the spelling "LAURENS" in the cartouche. Entry 575.

(Courtesy of Memorial University Newfoundland).

ENTRY 576. BERNARD. 1715.

Plate: 414.

Map title: **L'ILE DE TERRE NEUVE ET LE GOLFE DE SAINT LAURENT SELON LES MEILLEURS MEMOIRES.**

Map size: 20 x 31.5 cm.

Published in: **Recueil de Voyages au Nord**—Amsterdam—Bernard, J. F. ca.1715.

BN du Q G 3400 1717 B4c; Memorial University G 3435 1715 K4.

Ref: BN du Q # 296.

Engraved top right, outside the border, is "Tome III pag.1."

ENTRY 577. BERNARD. 1731.

Plate: 415.

Map title: **L'ILE DE TERRE NEUVE ET LE GOLFE DE SAINT LAURENT, SELON LES MEILLEURS MEMOIRES.**

Map size: 19.9 x 31 cm.

Published in: **Recueil de Voyages au Nord**,—Amsterdam Jean Fre'deric Bernard. M.DCC.XXXI. National Library of Canada G160 B52 1725 v.1-3

Engraved outside the neat-line, top right, is "To.3.p.357." and bottom right, inside the border, is "J. Keyfer fculp." Although the map is closely copied from the first edition it is an entirely new plate.

ENTRY 578. BERNARD.

Plate: 416.

Map title: **L'ILE DE TERRE NEUVE ET LE GOLFE DE SAINT LAURENT, SELON LES MEILLEURS MEMOIRES.**

Map size: 20.6 x 32.2 cm.

Published in: source unknown.

BL 71090.(1).

Although the map is closely copied from the previous editions, it is an entirely new plate.



Plate 414. Bernard's map of Newfoundland & the Gulf of St. Lawrence first published in *Recueil de Voyages au Nord* Amsterdam ca.1715. Entry 576.

(Courtesy of the Bibliothèque national du Québec).

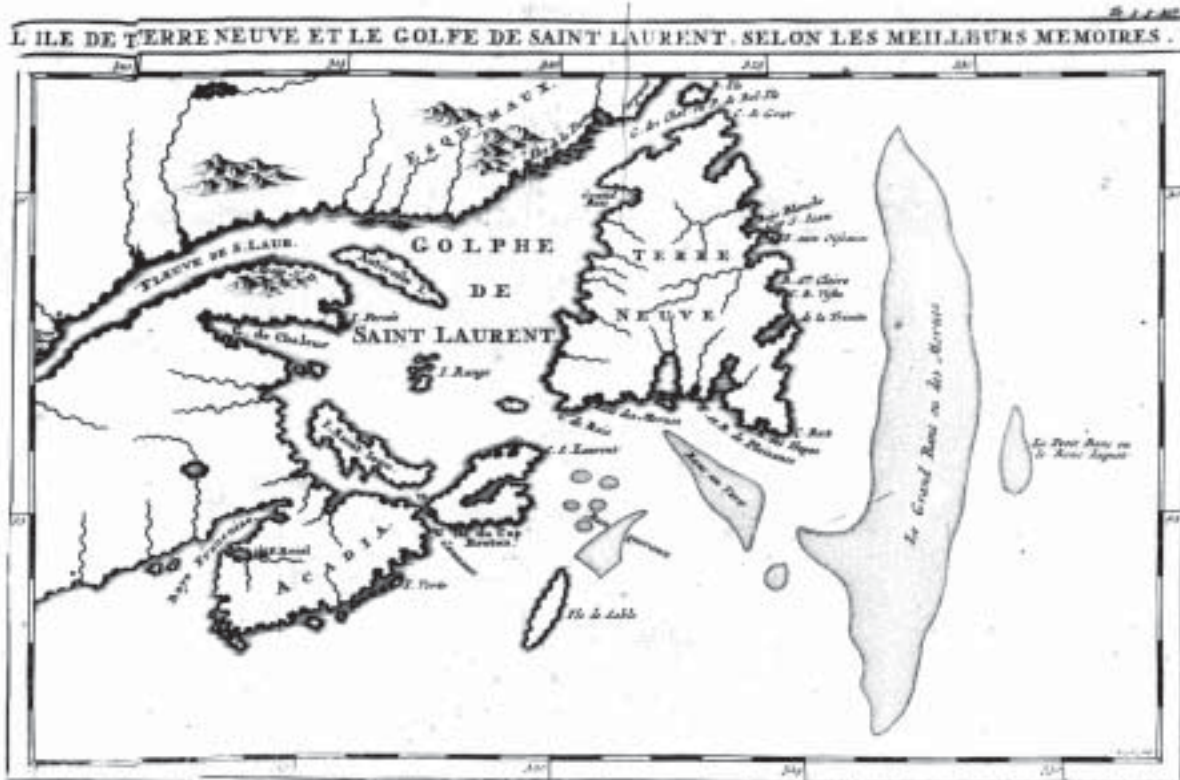


Plate 415. Bernard's map of Newfoundland & the Gulf of St. Lawrence entirely re-engraved and published in 1731. Entry 577.

(Courtesy of the National Library of Canada).



Plate 416. An anonymous version of Bernard's map of Newfoundland & the Gulf of St. Lawrence, again entirely re-engraved. Entry 578.

(Courtesy of the British Library).

ENTRY 579. HOMANN HEIRS. ca. 1757.

Plate: 417.

Map title: **A / NEWFOVNDLAND, / od. TERRA NOVA / S. LAVRENTII BAY / die Fifch-Bank, / ACADIA, / nebst einem Theil / NEW SCHOTLAND**

Map size: 20.3 x 26.4 cm.

Published in: **Atlas Novus — Homannischer Atlas von hundert landkarten** — Nurnberg, in verlag der Homannischen erben. 1757.

NMC G 1015.H66 1757 Fol Vault; LC G1100.

C3 1745 Vault; G 3300 1759 .H616 Vault.

Ref: Portinaro & Knirsch 1987; LC Phillips 10267.

ENTRY 580. VAUGONDY. 1749. **First state.**

Map title: **GOLFE DE S^T. LAURENT, / ISLE et BANCS / DE TERRE NEUVE. / Par le S^R. Robert de Vaugondy / Fils de M^R. ROBERT Geogr. ord du Roi / Avec Privilege 1749**

Map size: 16 x 18.1 cm.

Published in: **Atlas Portatif, Universel et Militaire, composé** — Paris — 1748-(49).

BN G 3216.

The page number “ 71 ” is engraved top right, outside the neat-line. In the editions seen the number “ 71 ” has been altered in manuscript to “ 69 ”.

ENTRY 581. VAUGONDY. [1749]. **Second state**

Plate: 418.

Map title: **GOLFE DE S^T. LAURENT, / ISLE et BANCS / DE TERRE NEUVE. / Par le Sr. Robert de Vaugondy / Fils de M^R. ROBERT Geogr. ord du Roi / Avec Privilege 1749**

Map size: 16 x 18.1 cm.

Published in: **Atlas Portatif, Universel et Militaire, composé** — Paris — 1748-(49).

BN Ge FF 9869, BN Ge FF 2658; NMC 53795, NMC G 1015. R61 1749 fol. Vault; LC G1015 .R58 1749 Vault.

Ref: LC Phillips 608.

The page number “ 197 ” is engraved top right, outside the neat-line.



Plate 417. Map of Newfoundland & the Gulf of St. Lawrence published by Homann Heirs in 1757.

Entry 579. (Courtesy of the National Archives of Canada).

ENTRY 582. W & I MOUNT & PAGE. ca. 1754.

Plate: 419.

Map title: A / New and Correct / CHART / of / the / GULF of S^T. LAURENCE / —

Map size: 52 x 87.3 cm.

Published: separately?

BN du Q G 3402 S5 1754 .R6 d.

Ref: BN du Q # 1273.

A pirated copy of Bellin's map of the area (see next Entry).

ENTRY 583. BELLIN. First state. 1754.

Plate: 420.

Map title: CARTE RÉDUITE DU / GOLPHE / DE S^T. LAURENT / Contenant / — / M.DCC.LIV. / A PARIS / Chez M.Bellin— /

Map size: 53.4 x 85.8 cm.

Published in: L'Hydrographie Française ... Par le Sr Bellin ingénieur de la Marine...MDCCLVI (1756).

NMC 109715, BN Ge CC 1460.



Plate 418. The second state of Vaugondy's map of Newfoundland & the Gulf of St. Lawrence.
Entry 581. (Courtesy of the National Archives of Canada).

**ENTRY 584. BELLIN. Second state. [1754].
Plate: 421.**

Map title: **CARTE RÉDUITE DU / GOLPHE DE ST^T. LAURENT / Contenant / — / M.DCC.LIV. / A PARIS / Chez M.Bellin— /**
Map size: 52.8 x 84.9 cm.

Published in: **L'Hydrographie Française---**.
NMC 25295.

In this plate there has been large scale erasures with numerous rhumb-lines disappearing. A decorative compass rose is added in the south west corner of Newfoundland with a fleur-de-lis arrow above.

**ENTRY 585. BELLIN. Third state. 1754
(1765-1772).**

Plate: 422.

Map title: **CARTE RÉDUITE DU / GOLPHE DE ST^T. LAURENT / Contenant / — / M.DCC.LIV.**

Map size: 53 x 85.7 cm.

Published in: **L'Hydrographie Française ---.**
NMC 113164.

Further major changes have been made to the plate, with a cartouche change and considerable alterations to the coastline of the south-east half of Newfoundland. There are no page numbers engraved in top right, nor is there the engraved "Depot de la Marine" stamp. There is no price engraved at the bottom right.



Plate 419. A pirated version of Bellin's great map of Newfoundland & the Gulf of St. Lawrence first published in 1781. (Courtesy of the Library of the University of Toronto) Entry 582.



st published in 1754. This copy was published by Mount & Page probably shortly after Bellin's map.

(e Bibliothèque national du Québec).

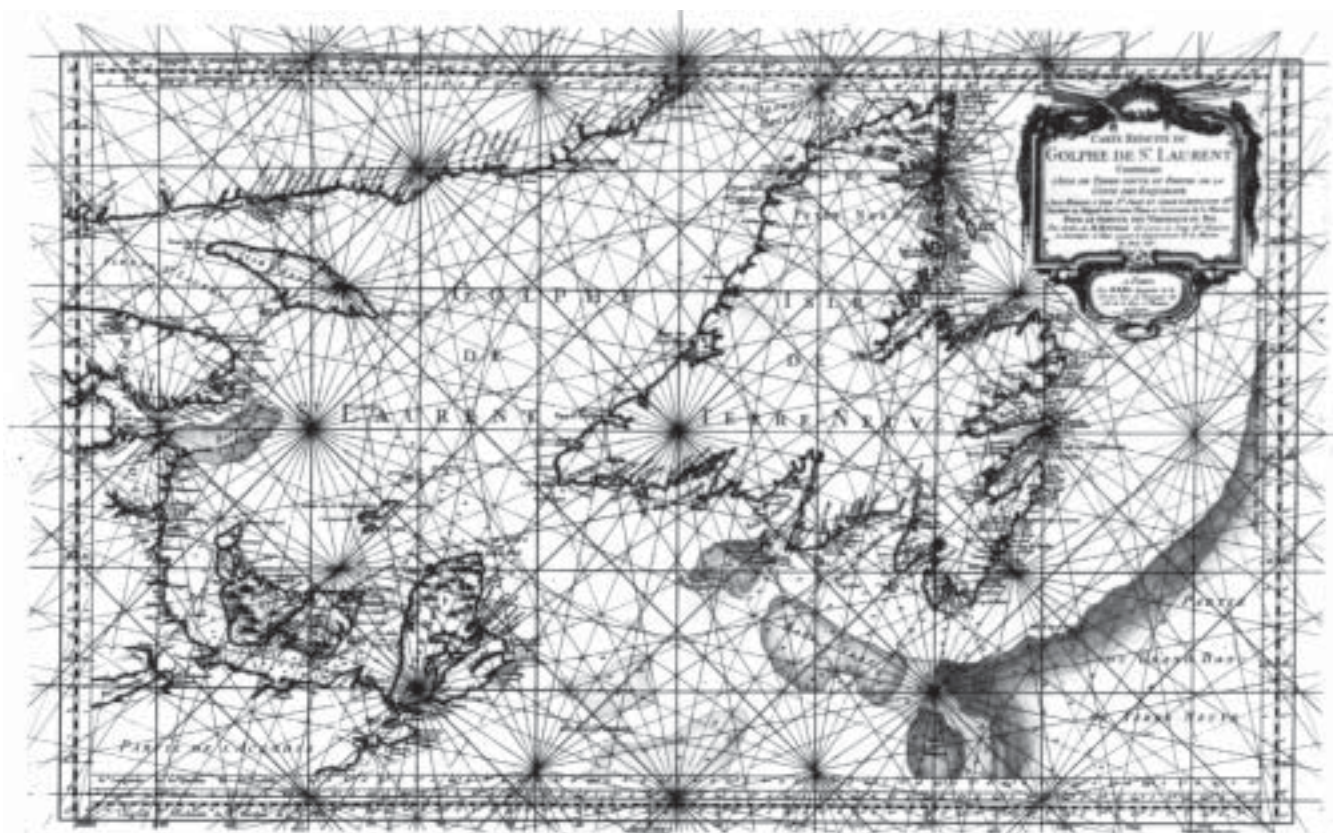


Plate 420. The first state of Bellin's map of Newfoundland & the Gulf of St. Lawrence first published in 1754. Entry 583. (Courtesy of the National Archives of Canada).



Plate 421. The second state of Bellin's map of Newfoundland & the Gulf of St. Lawrence first published around 1754. Entry 584. (Courtesy of the National Archives of Canada).



Plate 422. The third state of Bellin's map of Newfoundland & the Gulf of St. Lawrence first published around 1764. Entry 585. (Courtesy of the National Archives of Canada).



Plate 423. The fourth state of Bellin's map of Newfoundland & the Gulf of St. Lawrence first published around 1772. Entry 586. (Courtesy of the National Archives of Canada).

ENTRY 586. BELLIN. Fourth state. [1754] ca.1765-1772.

Plate: 423.

Map title: **CARTE RÉDUITE DU / GOLPHE DE S^T. LAURENT / --- / M.DCC.LIV.**

Map size: 53 x 85.7 cm.

Published in: **L' Hydrographie Françoise Recueil / ... / Par ordre des Ministres de la Marine, depuis 1737 jusques en 1772, Par feu M. Bellin, Ingénieur Hydrographe de Dépot et autrea. NMC 8928; BN Ge CC 1201; LC G1059 .B43 1772 v.2 ; Memorial University G 3402 S2 P5 1754 B4.**

Ref: LC Phillips 4288.

Further major changes have been made to the plate around “ Baye de Fortune ”. There are no page numbers engraved, top right, nor is there the engraved “ Depot de la Marine ” stamp. There is no price engraved at the bottom right. Later printings have manuscript notations around “ Cape de Raye ou Pointe Riche ” in the west and “ Cap Bonavifte ” in the east, relating to the extent of the French fishing entitlement.

ENTRY 587. BELLIN. Fifth state. Post 1754. Map title: **CARTE RÉDUITE DU / GOLPHE DE S^T. LAURENT / Contenant / — / M.DCC.LIV.**

Map size: 53 x 85.7 cm.

Published in: **L' Hydrographie Françoise Recueil / ... / Par ordre des Ministres de la Marine, depuis 1737 jusques en 1772, Par feu M. Bellin, Ingénieur Hydrographe de Dépot et autrea. BN Ge CC 1462, BN SH Pf 128 Div. 5 P 3 & P 3¹.**

No new cartographic changes have been made to the coastline in the south-east part of Newfoundland. However, a page number “ N^o. 57 ” is engraved in the top right corner, above the neat-line, and there is an engraved “ Depot de la Marine ” stamp in the bottom right corner, inside the neat-line. Outside the neat-line, in the bottom right corner, the price is engraved “ Prix. trente Sols ”.

ENTRY 588. BELLIN. Sixth state. 1754.

Plate: 424.

Map title: **CARTE RÉDUITE DU / GOLPHE DE S^T. LAURENT / Contenant / — / M.DCC.LIV.**

Map size: 53 x 85.7 cm.

Published: separately
BN SH Pf 128 Div 5 P1.

There is no “ Depot ” stamp, nor is there a price outside the neat-line. However, extensive engraved changes have been pasted in, north of “ BAYE DE LA TRINITE ”, below the cartouche, and to “ BAYE BLANCHE ”.

ENTRY 589. PREVOST. 1757. First state.

Plate: 425.

Map title: **CARTE / DU GOLPHE DE S^T. LAURENT / et Pays Voisins / Pour servir a l'Histoire Generale des Voyages.**

Map size: 21 x 36 cm.

Published in: **Histoire Générale Des Voiages / ... / Tome Quarante-Neuvieme A Paris, Chez Didot / ... / M.DCC.LVII.**

BN Ge 24542 (8^o), BN G 24542 (8^o), BN P Angrand 420 (4^o), G 6064 (4^o); Archives of BC, NW 910.8 P944 V.13.

Bottom left, outside the neat-line, is engraved “ Tom. XIII. ” and bottom right “ N^o. 2. ” (N.B. The complex cartobibliography of the editions by Prevost, La Harpe, Harrevelt, and Raynal, as well as the additional language editions, is discussed in detail in chapter 2, page 64).

ENTRY 590. LA HARPE. 1780-1786. Second state.

Plate: 426.

Map title: **CARTE / DU GOLPHE DE S^T. LAURENT / et Pays Voisins / Pour servir a l'Histoire Générale des Voyages.**

Map size: 22 x 36 cm.

Published in: **Abrégé Histoire Générale des Voyages.** Untitled Atlas volume.

BN Ge 8223, BN Res. G. 2480; LC G3402 .S2 1780 .B4 Vault; BN du Q G 1015 A8 1780 CAR.

Bottom left, outside the neat-line, is engraved “ Tom. XIII in 4^o. n^o. 2. ” and on the bottom right is engraved, outside the neat-line, “ Tome 14. in 8^o. Page 263 ”.



Plate 424. The final state of Bellin's map of Newfoundland & the Gulf of St. Lawrence. Considerable changes have been made and pasted over the NE corner near Cape Bonavista. Entry 588.

(Courtesy of the Bibliothèque national du France).



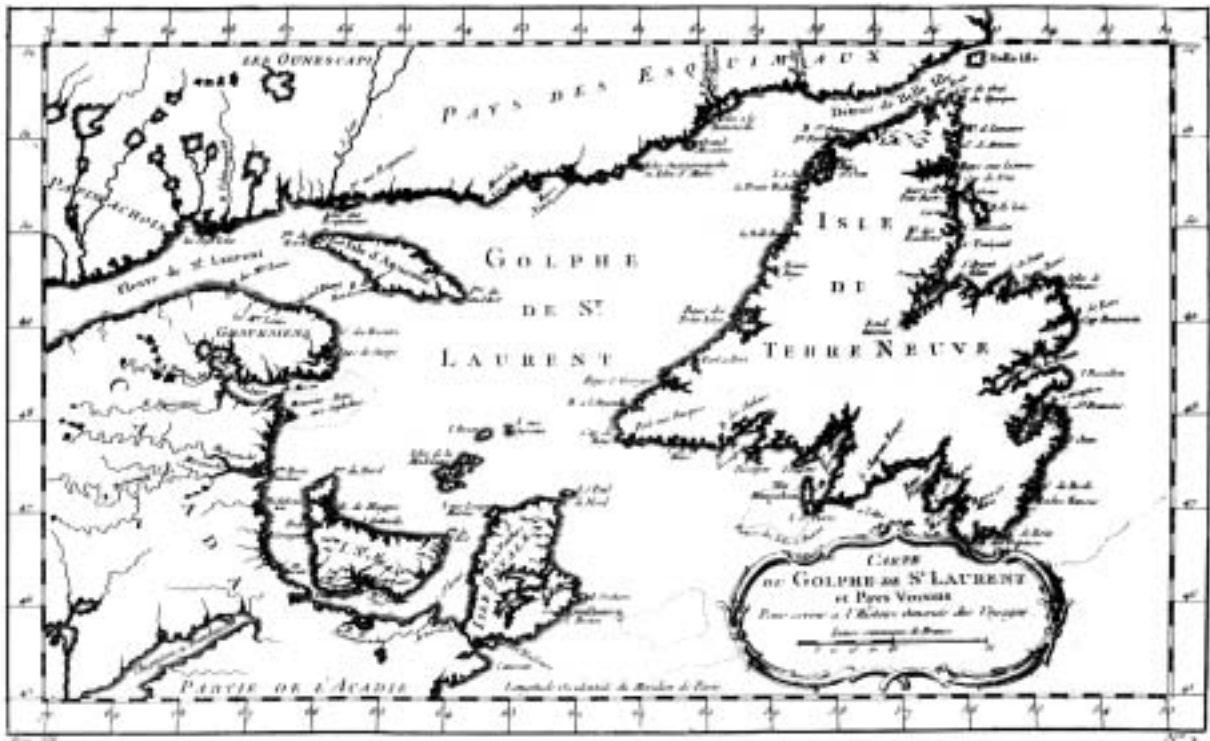


Plate 425. The map of Newfoundland & the Gulf of St. Lawrence from Prevost, *Histoire Générale des Voyages* 1757. Entry 589. (Courtesy of the Archives of British Columbia).



Plate 426. The map of Newfoundland & the Gulf of St. Lawrence from La Harpe, *Histoire Générale des Voyages* 1780. Entry 590. (Courtesy of the Bibliothèque national du Québec).



Plate 427. The map of Newfoundland & the Gulf of St. Lawrence from Harrevelt's *Histoire Générale des Voyages* 1772. Entry 591. (Courtesy of the National Library of Canada).

ENTRY 591. BELLIN-HARREVELT. 1772.
First state.

Plate: 427.

Map title: *CARTE / DU GOLPHE DE S^T. LAURENT / et Pays Voisins / Pour servir a l'Histoire Generale des Voyages.*

Map size: 21.7 x 35.9 cm.

Published in: *Histoire Generale Des Voyages*,— A Amsterdam. E van Harrevelt et D J Changuion. MDCCLXXII.

NMC 7355; National Library of Canada G160 H58 1777 Reserve.

Engraved top left is “Tom. XLV.”

ENTRY 592. ABBÉ RAYNAL. 1773. Second state.

Plate: 428.

Map title: *CARTE / DU GOLPHE DE S^T. LAURENT / et Pays Voisins / Pour servir a l'Histoire des Etablisfemens Europeens.*

Map size: 21.5 x 35.3 cm.

Published in: *Atlas Portatif pour servir a l'intelligence de l'histoire philosophique et politique des Etablissemens et du commerce*

des europe'ens dans les deux indes. A Amsterdam MDCCLXXIII (1773). BN 4° G 2363.

Bottom right, outside the neat-line, is engraved “35.” There does not appear to be any signs of erasure.

ENTRY 593. BELLIN-SCHWABE. 1758.

Plate: 429.

Map title: *KARTE / DES MEERBUSSENS S^T. LAURENZ / und der benachbarten Laender / Zur allgemeinen Hiftoire der Reifen*

Map size: 21.1 x 36 cm.

Published in: *Allgemeine Historie der Reisen zu Wasser und Lande.* Second edition, v.15, edited by Johan Joachim Schwabe, 1758.

Georgia University MFC Z 1201.S45 A 49945.

Engraved above the border, top right, is “N°.2.” This second edition of *Allgemeine Historie der Reisen zu Wasser und Lande* was based on different sources to the first, with the maps in

volumes 15-21 completely derived from Prevost's **Histoire Generale Des Voyages**. In contrast, the first edition, edited by Arkstee & Merkus in 1756, copied the Bellin maps that were used originally in Charlevoix's **Histoire et Description Generale de la Nouvelle France**, published in 1744.

ENTRY 594. BELLIN 1781.

Plate: 430.

Map title: *CARTA / DEL GOLFO DI S.LORENZO / e Paesi Vicini*

Map size: 21.6 x 35.4 cm.

Published in: **Teatro della Guerra Marittima e Terrestre** — Di M^r. Bellin. Venezia MDCCLXXXI
Clements Library, Atlas S 1 B.

ENTRY 595. ANON [1757]

Plate: 431.

Map title: *ÊÀÐÒÀ / 3ÀÏËÄÄ ÑÂ ÌÄÄÄÀÏÏË / È ÑÌÄÄÏÏÏÏÏ ÇÀÏÄÄÏ / ---*

Map size: 21.6 x 35.3 cm.

Published in: source unknown

Memorial University G 3435 1757 B417 1760.

Engraved top right, outside the border, is
“Ñãñh XIV N^o 9”

ENTRY 596. BELLIN. 1764.

Plate: 432.

Map title: **LE GOLPHE DE SAINT LAURENT / ET L'ISLE DE TERRE-NEUVE**

Map size: 21.1 x 34.4 cm.

Published in: **Le Petit Atlas Maritime; recueil de Cartes et plans des Quatre Parties du Monde**, —. Paris 1764.

NMC A 903-1764, BN Ge EE 2262 (1), LC G1059 .B45 1764 Vault; BN du Q, G1105 B32 1764 CAR.
Ref: BN du Q # 233; LC Phillips 3508.

“Tome I. N^o 13.” is engraved in the top right corner, outside the neat-line, and a series of reference letters and numbers are printed around the periphery of the neat-line.



Plate 428. The second state of Harrevelt's map of Newfoundland & the Gulf of St. Lawrence, published in Raynal's **Atlas Portatif**. Entry 592. (Courtesy of the National Archives of Canada).



Plate 429. The map of Newfoundland & the Gulf of St. Lawrence from the German edition of Prevost, published in 1758. Entry 593.



Plate 430. The map of Newfoundland & the Gulf of St. Lawrence from the Italian edition of Prevost. Entry 594. (Courtesy of the Clements Library).

ENTRY 597. SAYER & BENNETT. 1775.**First state.**

Map title **A CHART OF THE GULF OF ST. LAURENCE, —**

Map size: 61.3 x 49.2 cm.

Published in: : **The American Atlas** Sayer & Bennett 1775[1777].

LC G1106 .P5N6 1777 v.1. Vault.

Ref: LC Phillips 1209.

Engraved below the table at the top of the map is “*London, Printed for & Sold by Rob^t. Sayer & Jn. Bennett, N^o. 53, in Fleet street, as the Act directs, 25th. March 1775.*” and only “*XI.*” in the top right corner.

ENTRY 598. SAYER & BENNETT. 1775. Second state.

Map title **A CHART OF THE GULF OF ST. LAURENCE, —**

Map size: 61.3 x 49.2 cm.

Published in: : **The American Atlas** Sayer & Bennett 1775, 1776 [1780], 1777, 1778, 1783

LC G1100 .J4 1775, 1777, 1778, 1780, 1783. Vault.

Ref: LC Phillips 1166.

Engraved below the table at the top of the map is “*London, Printed for & Sold by Rob^t. Sayer & Jn. Bennett, N^o. 53, in Fleet street, as the Act directs, 25th. March 1775.*” “*Pl. N^o. XI.*” is engraved in the top right corner.

ENTRY 599. SAYER 1786. Third state.

Map title **A CHART OF THE GULF OF ST. LAURENCE, —**

Map size: 61.3 x 49.2 cm.

Published in: : **The North American Pilot**. R .Sayer 1786.

LC G1106 .P5N6 1788 Vault.

Engraved below the table at the top of the map is “*London, Printed for & Sold by Rob^t. Sayer, N^o. 53, in Fleet street, as the Act directs, 25th. March 1786.*” “*Pl. N^o. XI.*” is still in the top right corner.



Plate 431. An anonymous map of Newfoundland & the Gulf of St. Lawrence, possibly a Russian edition of Prevost. Entry 595. (Courtesy of Memorial University Newfoundland).

ENTRY 600. LAURIE & WHITTLE. 1794.**Fourth state.****Plate: 433.**Map title **A CHART OF THE GULF OF S^T. LAURENCE, —.**

Map size: 61.3 x 49.2 cm.

Published in: **The North American Pilot for Newfoundland.**

BN du Q G 1186 P5C66 1815 CAR.

• First state:

There is no date imprint or stipple or hachure.

LC # 138 state 1, copy 1, 5, 6, 7, 11, 17; NMC 28237, 123724, 28239; Henry Stevens # 138.1.

Ref: Sellers & van Ee 1981, # 301.

• Second state:

There is no date imprint or stipple but now the land areas are fully covered with hachure. Sydney is now named, (DesBarres named Sydney) which would date this map as around 1784.

LC # 138 state 2 copy 2, 3, 4, 8, 9, 12, 14, 15; Clements Library; BL Maps 184.m.2; Henry Stevens # 138.2.

Ref: Sellers & van Ee 1981, # 302.

ENTRY 601. DESBARRES. 1777-81.**Plate: 434.**Map title: **A CHART / of / CAPE BRETON and S^T. JOHN'S ISLANDS &c. / IN THE / GULPH of S^T. LAWRENCE**

Map size: 60.8 x 72.2 cm.

Published in: **The Atlantic Neptune** published for the use of the Royal Navy of Great Britain—London.

So far only two states have been identified:



Plate 432. Bellin's map of Newfoundland & the Gulf of St. Lawrence from his **Petit Atlas Maritime**, 1764. Entry 596. (Courtesy of the National Archives of Canada).

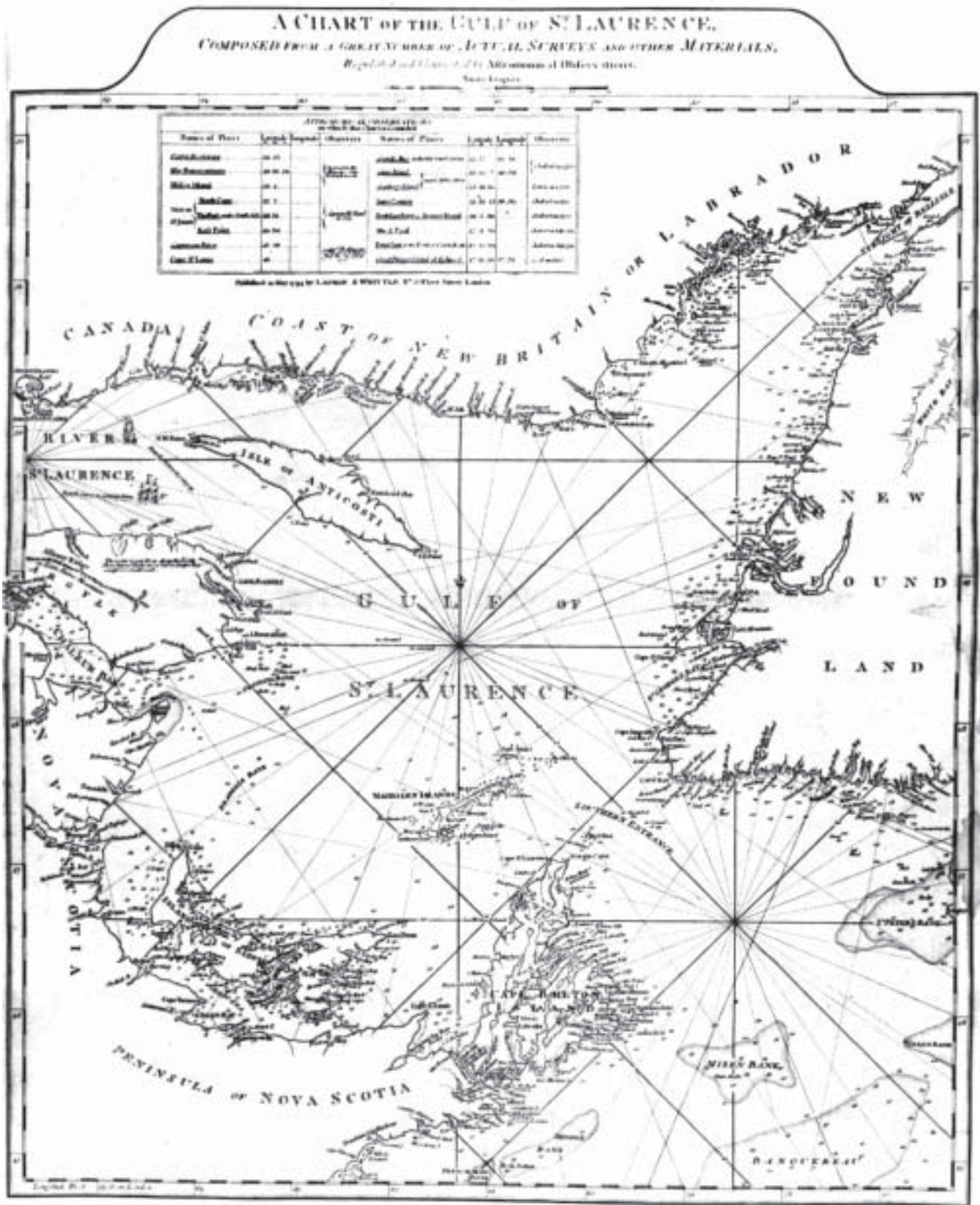


Plate 433. Chart of the Gulf of St. Lawrence from *North American Pilot for Newfoundland*. Entry 600. (Courtesy of the Bibliothèque national du Québec).

ENTRY 602. DESBARRES. 1777-81.**Plate: 435.**

Map title: *The / Magdalen Isles / IN THE / GULPH / OF / S^T.LAWRENCE.*

Map size: 72.2 x 54.1 cm.

Published in: **The Atlantic Neptune** published for the use of the Royal Navy of Great Britain—London.

So far only two states have been identified:

- First state:

Date imprint “*Jan. the 20th. 1778.*” The shoals are stippled and the topography indicated by hachures. There is no plate number.

BL Maps 184.n.2.; Dalhousie Crowe & Morse copies; Henry Stevens # 133.1.

- First state, variant 1:

Date imprint “*Jan. the 20th. 1778.*” The shoals are stippled and the topography indicated by hachures. “12” is pasted as a plate number top right.

LC state 1 copy 2, 4, 5, 6, 7, 8, 9, 14, 15, 18, 22; NMC 28228, 28229; Arch. Nova Scotia.133 N.120; Henry Stevens # 133.1.

Ref: Sellers & van Ee 1981, # 702.

- Second state:

The date imprint is now “*Sep^r. the 1st. 1781.*” and there is no plate number. There is a variant issue in the Clements Library with “12” pasted top right.

LC state 2 copy 1, 3, 11, 12, 17; NMC 17774; Clements 4-O-7a; Arch. Nova Scotia Nelson Atlas; Henry Stevens # 133.2, 133.3.

Ref: Sellers & van Ee 1981, # 703.

ENTRY 603. DESBARRES. 1777-81.**Plate: 436.**

Map title: [GULPH / OF / S^T. LAWRENCE]

Map size: 74.5 x 158.9 cm.

Published in: **The Atlantic Neptune published for the use of the Royal Navy of Great Britain**—London.

So far the following states have been recognized:

- First state:

There is no date imprint, no plate number, no stipple and no coastal hachure.

The only examples seen are represented by one of the sheets of LC # 122 mixed state, copy 5, and Henry Stevens # 122.1

Ref: Sellers & van Ee, 1981 # 247.

- Second state:

No date imprint, no plate number, no stipple but simple coastal hachure.

LC # 122 state 2, copy 2, 4, 6, 7, 8, 9, 13, 14, 18, 21, 22; NMC 28190; BN du Q G 3402 S5 1780 D4 d.f.1,2,3; BL Maps 184.n.2.; Dalhousie Crowe copy, v.2, Morse copy v.3; Arch. Nova Scotia Nelson Atlas; Henry Stevens # 122.2a.

Ref: Sellers & van Ee, 1981 # 247.

- Third state:

A date imprint “*July 1, 1781*” is added, and the coastal hachure extended inland for several centimeters.

NMC 28191; BL Maps 184.m.2; Henry Stevens #122.4.

- Fourth state:

A date imprint “*July 1, 1784*” has been added. LC#122 state 3, copy 1, 3, 11, 12, 17; Clements Library.

Ref: Sellers & van Ee, 1981 # 248.

- Fifth state:

Date imprint changed to “*August 1, 1784*”. NMC 28192.

ENTRY 604. JEFFERYS. 1769. First state.

Map title: **A CHART / of the / MAGDALEN ISLANDS / IN THE GULF OF / S^T. LAURENCE / Surveyed in 1765**

Map size: 27.1 x 34.2 cm.

Published in: **A Collection of Charts of the coasts of Newfoundland and Labrador**—London 1765-1768.

LC Phillips 1254, G 1186.P5C6 1770 Vault.

Engraved outside the neat-line, bottom centre, is “*Published according to Act of Parliament April 4.1769.*” and bottom right “*T Jefferys Sculp.*”.

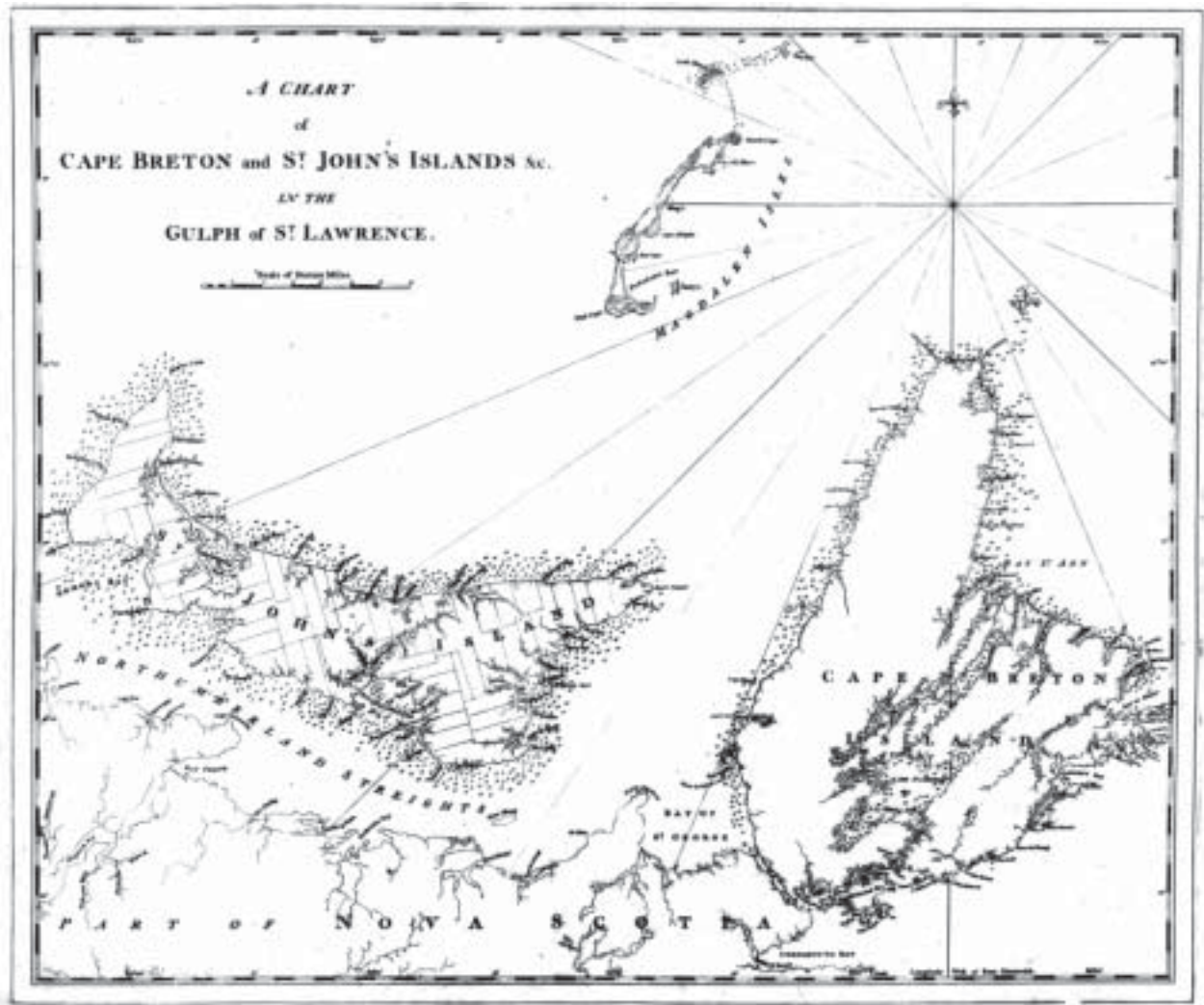


Plate 434. The first state of DesBarres chart of part of the Gulf of St. Lawrence. Entry 601.

(Courtesy of the National Archives of Canada).

ENTRY 605. SAYER. 1784 [1788]. **Second state.**
Map title: *A CHART / of the / MAGDALEN ISLANDS / IN THE GULF OF / S^T. LAURENCE / Surveyed in 1765*

Map size: 27.1 x 34.2 cm.

Published in: *North American Pilot for Newfoundland* 1784 [1788]

LC G1106 .P5N6 1788. V.1 Vault.

Ref: LC Phillips 10325.

Engraved outside the neat-line, bottom centre is “*London, printed for Rob^t. Sayer, N^o. 53, Fleet Street.*”, and top right “*XII*”.

ENTRY 606. LAURIE & WHITTLE. 1794. **Third state.**

Plate 437.

Map title: *A CHART / of the / MAGDALEN ISLANDS / IN THE GULF OF / S^T. LAURENCE / Surveyed in 1765*

Map size: 27.1 x 34.2 cm.

Published in: *The North American Pilot*—1794. and in: *The First part of the North American Pilot* — 1806.

LC Phillips 1236, G1106 .P5N6 1806 Vault; LC Phillips 4476 G1106 .P5N6 1799; NMC G 1106.P5N6 1794 fol Vault; BN du Q G 1186 P5C66 1815 CAR.

Ref: BN du Q # 943.

Engraved outside the neat-line, bottom centre is “*Published 12th. May 1794. by LAURIE & WHITTLE, N^o 53 Fleet Street London.*” and bottom right “*T Jefferys Sculp.*”, and top right “*XII*”.

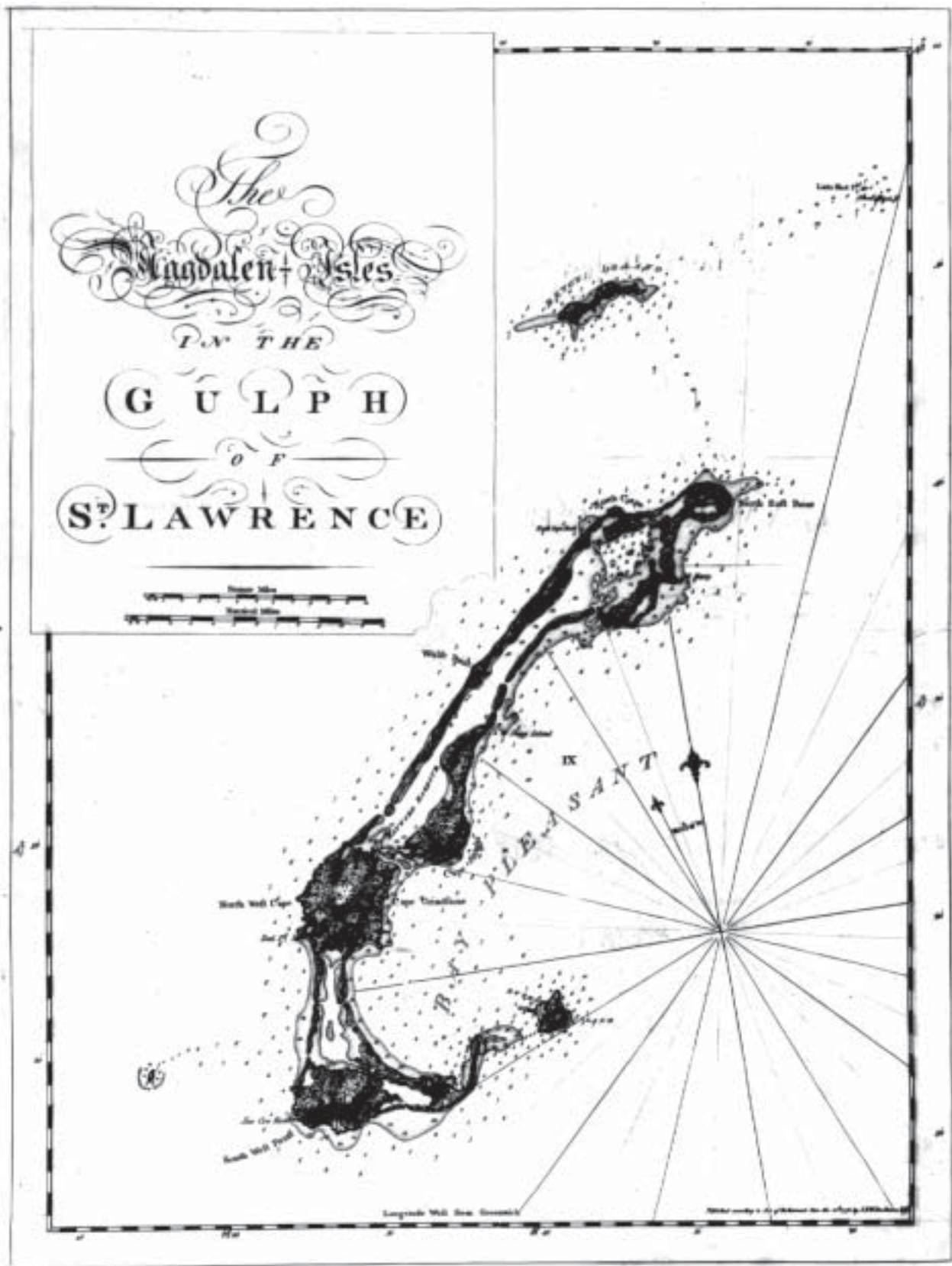
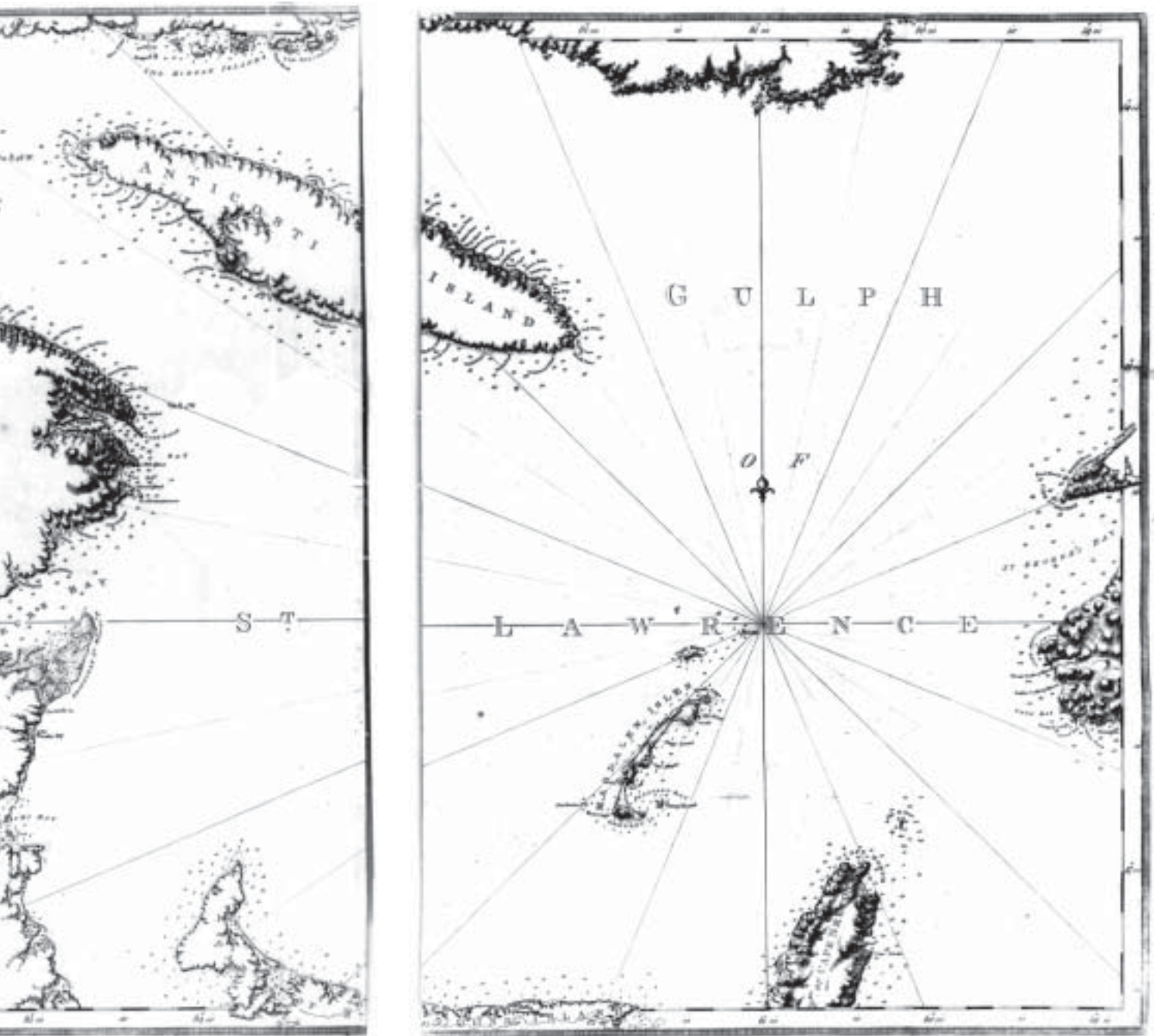


Plate 435. The first state of DesBarres chart of the Magdalen Islands in the Gulf of St. Lawrence. Entry 602. (Courtesy of the National Archives of Canada).



Plate 436. The second state of DesBarres great chart of the Gulf of St. Lawrence.



of St. Lawrence. Entry 603. (Courtesy of the National Archives of Canada).

ENTRY 607. LAURIE & WHITTLE. 1794.

Fourth state.

Map title: **A CHART / of the / MAGDALEN ISLANDS / IN THE GULF OF / S^T. LAURENCE / Surveyed in 1765**

Map size: 27.1 x 34.2 cm.

Published in: source not located

BN du Q G 3452 I5 1777 N4 c.

The Laurie & Whittle imprint has been deleted but “*T Jefferys Sculp.*”, and top right “*XII*”, are retained.

ENTRY 608. LE ROUGE. 1778.

Plate: 438.

Map title: **LE GOLFE DE S^T. LAURENT / —**

Map size: 64.4 x 48.2 cm.

Published in: **Pilote Americain Septentrionale 1778-79**

LC G1106 .P5L4 1778 v.2. Vault.

Ref: LC Phillips 10319.

Engraved in the bottom right corner, outside the neat-line, is “*15*” on its side.

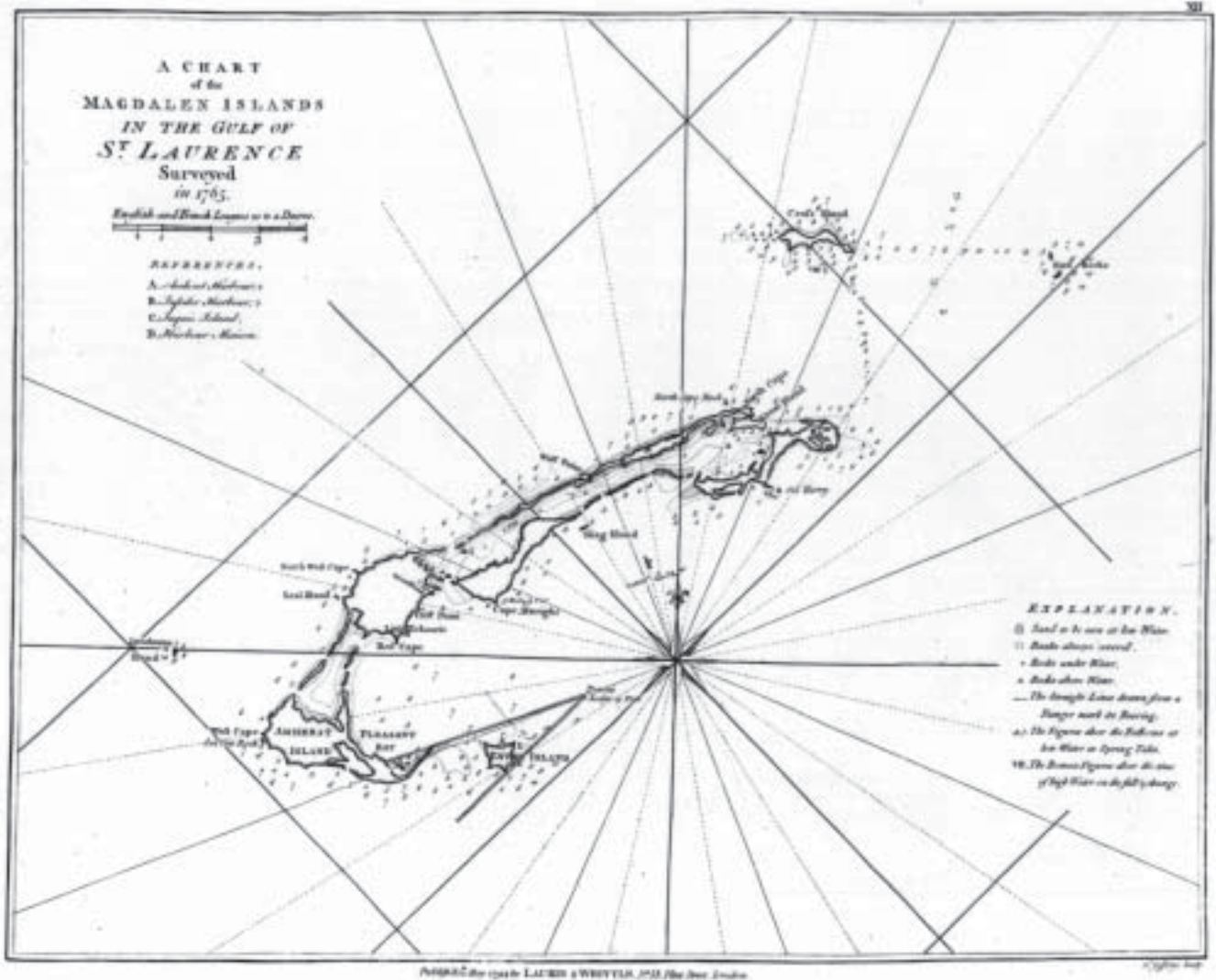


Plate 437 . The third state of Sayer's chart of the Gulf of St. Lawrence, published by Laurie & Whittle. Entry 606. (Courtesy of the Bibliothèque national du Québec).

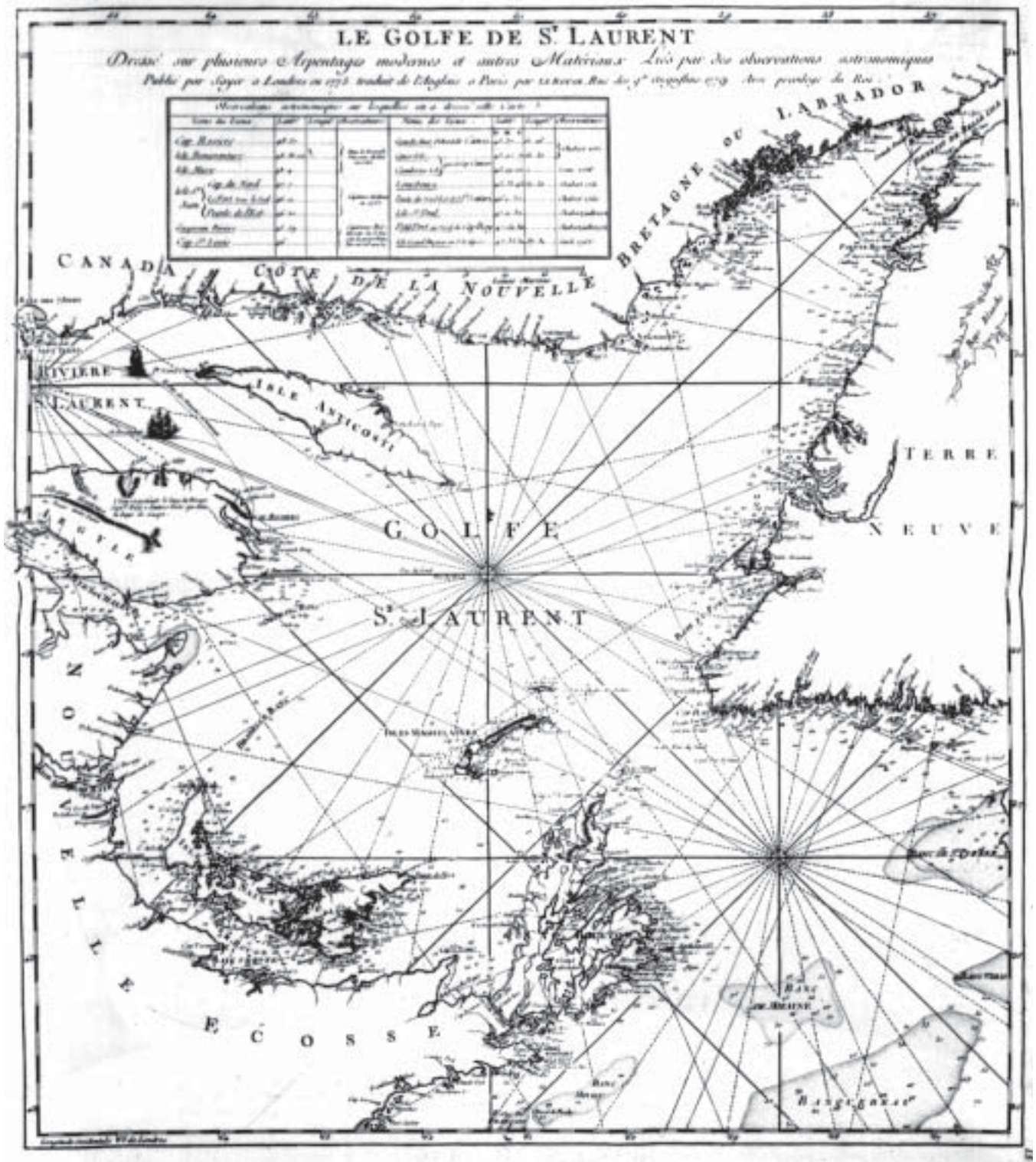


Plate 438. Chart of Newfoundland & the Gulf of St. Lawrence published by Le Rouge in 1778.
Entry 608. (Courtesy of the Library of Congress).

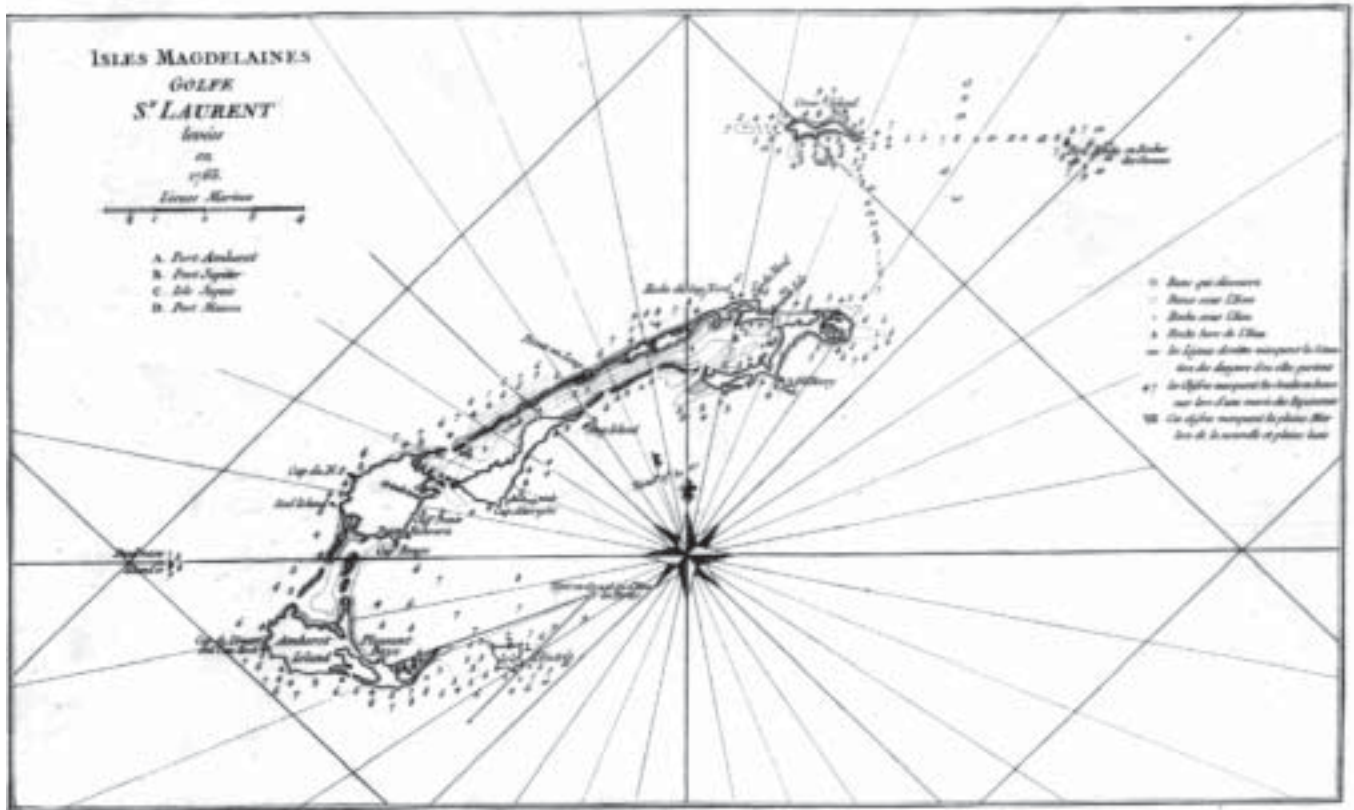


Plate 439. Chart of the Magdalen Islands in the Gulf of St. Lawrence published by Le Rouge in 1778.
Entry 609. (Courtesy of the Library of Congress).

ENTRY 609. LE ROUGE. 1778.

Plate: 439.

Map title: *ISLES MAGDELAINES / GOLFE / S^T. LAURENT / — / 1765.*

Map size 22.5 x 36.8 cm.

Published in: *Pilote Americain Septentrionale*
Paris 1778-79.

LC G1106 .P5L4 1778 v.2 Vault.

Ref: LC Phillips 10319.

Engraved top left is “ 17. ”

ENTRY 610. DEPOT DE LA MARINE. 1784.

First state.

Plate: 440.

Map title: *CARTE RÉDUITE / DES BANCS
ET DE L'ÎLE / DE / TERRE-NEUVE / avec
les Côtes du GOLFE DE S^T. LAURENT et de
L'ACADIE. / ... / 1784*

Map size: 59 x 87 cm.

Published in: *Hydrographie Française Recueil
des Cartes Marines* —[1784].

BN SH Pf 128 Div 5 P 4²

Outside the neat line, top right, is “N^o. 1”, bottom right “PRIX trente Sols.”. There is a manuscript “Nota” in the New Brunswick area to the left. Fleurs de lis are found on three latitude lines. (49.75⁰W, 52.25⁰W, and 58⁰W).

ENTRY 611. DEPOT DE LA MARINE. 1784.
Second state.

Map title: *CARTE RÉDUITE / DES BANCS
ET DE L'ÎLE / DE / TERRE-NEUVE / avec
les Côtes du GOLFE DE S^T. LAURENT et de
L'ACADIE. / ... / 1784*

Map size: 59 x 87 cm.

Published in: *Hydrographie Française Recueil
des Cartes Marines* —[1791]

LC G1059 .B43 1794; Memorial University
G 3436 P5 1784 F7.

Ref: LC Phillips 589.

Outside the neat line, top right, is “N^o. 1 (*Hyd. n^o. 57*)”, & bottom right “PRIX trente Sols.” The “Nota” in the New Brunswick area is now printed. Fleurs de lis are found on three latitude lines. (49.75⁰W, 52.25⁰W, and 58⁰W).