

## CHAPTER THREE



## MAPS OF NEWFOUNDLAND

Towards the end of the 17th century it was customary for a few “ caretakers ” to be left in the larger harbours in Newfoundland to overwinter and prepare for the following season, finally leading to permanent settlement. French settlement and fishing were strongly concentrated on the Burin peninsula in the south, and on the north-east coast of the Petit-Nord below Belle Isle Strait, whilst the English were completely concentrated on the east coast of the Avalon peninsula. With the treaty of Utrecht, British title was extended to the whole of Newfoundland, and the French settlers from the south coast moved to Cape Breton and the Islands of St Pierre and Miquelon. The British quickly filled the gap and also extended north to the Petit-Nord where both fleets used the same harbours, with France retaining the right to fish the waters of the Petit-Nord around to Point Riche. This led to some elasticity in the location of Point Riche on maps of Newfoundland. O’Dea (1994) has discussed the Moll and Grierson maps of 1729, where Pointe Riche is moved from the south-west tip to its current location!

During the early part of the century, Trinity seems to have been the centre for the English fishing fleet. Initially it was made up of largely seasonal, migratory crews, but by the end of the century, largely from permanent settlers (Harris, 1987). Conversely, St John’s remained relatively small, with a stable population reaching only about 1000 settlers by the late 18th century, but expanding rapidly to 5000 during the beginning of the 19th century in response to use of the harbour extensively by British convoys during the Napoleonic Wars, and this may partly explain the paucity of 18th century printed maps of St John’s.

ENTRY THORNTON. 1704 & 1706.  
Map title: A Chart of y<sup>e</sup> Iland of / NEWFOUNDLAND / with y<sup>e</sup> Particular Harbours at larg. / by John Thornton  
Ref: Kershaw v.1, p. 219, ENTRY 238, Plate 148.

ENTRY THORNTON. 1706.  
Map title: A New Chart / of the Trading Part of / NEWFOUND LAND / By John Thornton —  
Ref: Kershaw v.1, p. 221, ENTRY 241, Plate 150.

ENTRY JOHANNES LOOTS. ca. 1709.  
Map title: WASSEND GRADIGE / Pas Kaart / Van / TERRA NOVA, / —  
Ref: Kershaw v.1, p. 174, ENTRY 194, Plate 121.

ENTRY JOHANNES LOOTS. ca. 1709.  
Map title: Pas Caart / van de / GROOTE BANCK / By / TERRE NEUFF / —  
Ref: Kershaw v.1, p. 174, ENTRY 195, Plate 122.

ENTRY MOUNT & PAGE. 1713.  
Map title: A CHART / OF THE / BANKS / AND / HARBOURS / OF / NEWFOUNDLAND / —  
Ref: Kershaw v.1, p. 222, ENTRY 244, Plate 154.

ENTRY MOUNT & PAGE. 1716. Second state.  
Map title: The Coast of / NEW=FOUND=LAND / From Cape-Raze to Cape St-Francis / ===== / Described by Henry Southwood  
Ref: Kershaw v.1, p. 220, ENTRY 240.

ENTRY MOUNT & PAGE. 1716 and 1721.  
Map title: The Coast of / NEW=FOUND=LAND From Salmon Cove / to / Cape Bonavista / Described by Henry Southwood.  
Ref: Kershaw v.1, p. 221, ENTRY 242, Plate 151.

ENTRY VAN KEULEN. 1728.  
Map title: Nouvelle Carte Marine / de / GRAND BANQ / de / TERRA NEUFF / —  
Ref: Kershaw v.1, p. 174, ENTRY 193, Plate 120.

ENTRY VAN KEULEN. 1728.  
Map title: Pascaerte vande / Noorder Zee cuften / van / AMERICA  
Ref: Kershaw v.1, p. 190, ENTRY 208, Plate 131.

**ENTRY 511. MOLL-LAHONTAN. 1703.**

**Plate: 366.**

Map title: [NEW = / FOUND / LAND.]

Map size: 16.2 x 10.8 cm.

Published in: *New Voyages to North America*.  
LaHontan 1703.

LC F1030.L178 1703; McMaster University B 13471.

Inside the neat-line in the top left corner is “*H. Moll Fecit. / Vol. I. p. 225*”. This format of Newfoundland, with a truncated top, was subsequently used by Moll for his series of maps of the Gulf of St. Lawrence in his *Atlas Minor* (Entry 571-574).

**ENTRY 512. VAN KEULEN. 1728.**

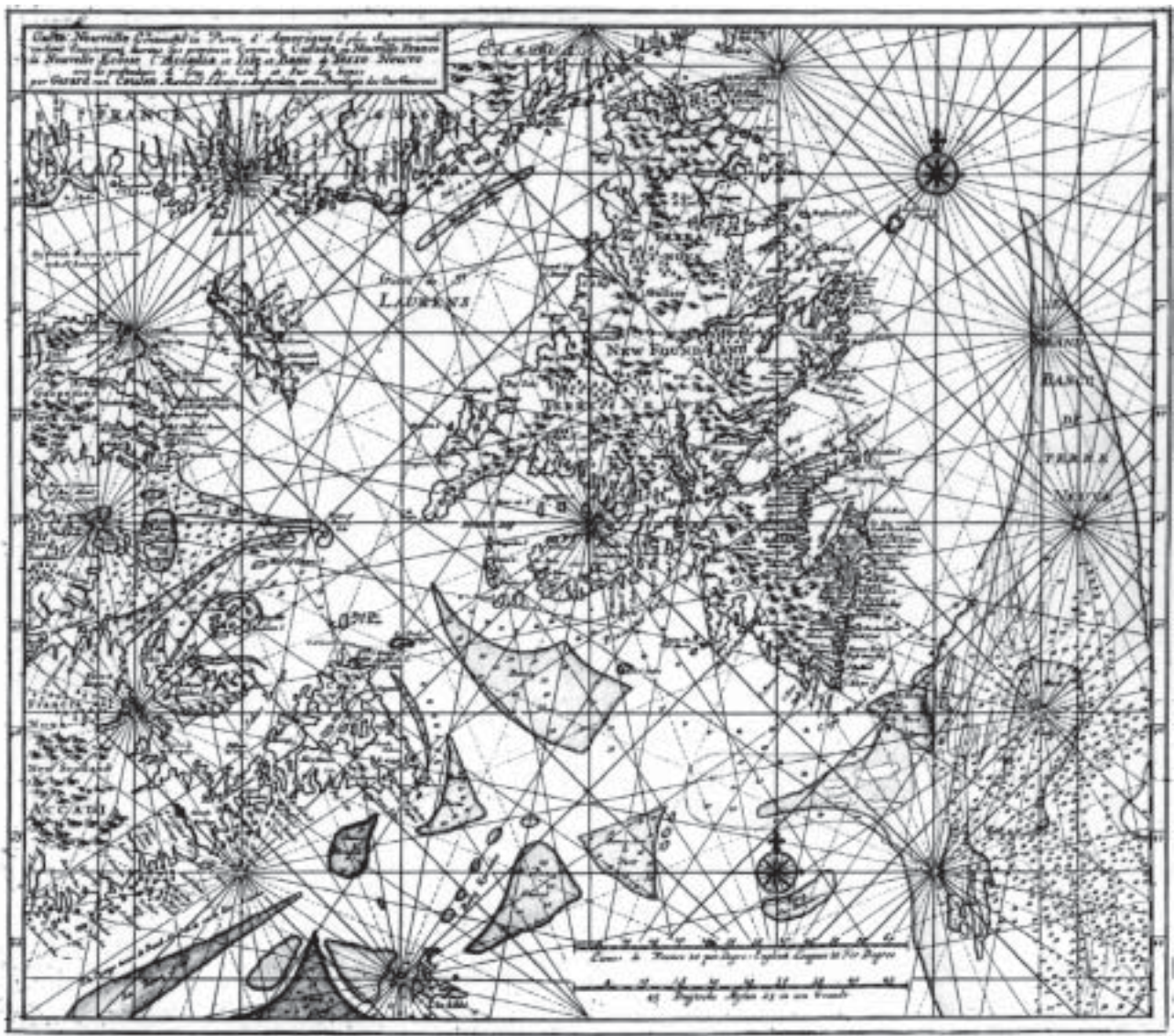
**Plate: 367.**

Map title: *Carte Nouvelle Contenant la Partie d’Amerique le plus Septentrionale / ou sont Exactlyment decrites les provinces Comme le Canada ou Nouvelle France / la Nouvelle Ecosse l’Accadia et Isle et Banc de Terre Neuve / —.*

Map size: 51.7 x 58.2 cm.

Published in: *De Nieuwe Groote Lightende Zee-Fakkell ‘t Vierde Deel* —. Amsterdam 1728, 1782. S.M.A., A III 100; NMC 52142; LC G1059 .V6 1782 Vault.

Ref: Koeman Keu 113 A, Keu 113 B; LC Phillips 1170, 3660.



**Plate 367.** Van Keulen's chart of Newfoundland first published in the 1728 Dutch edition of his *Zee-Fakkell* and completely retaining the character of the 17th century Dutch charts. Entry 512. (Courtesy of the National Archives of Canada ).



**Plate 366.** The first of Moll's maps of Newfoundland. It was engraved for the first English edition of Lahontan in 1703. Moll then used the same format for his subsequent maps in his *Atlas Minor*. Entry 511.



**Plate 369.** This large fold-out chart was originally published as two separate charts by Thomas Blount. The two charts have been joined to form this impressive map of the coast of Newfoundland.

**ENTRY 513. CUTLER 1728.**

**Plate: 368.**

Map title: **The Coast of / NEWFOUNDLAND / From / Placencia to Cape Bonavista**

Map size: 15.9 x 24.2 cm.

Published in: **Atlas Maritimus** London 1728.

LC G1059 .A7 1728 Vault; BN du Q G 1015 A84 1728 CAR.

Ref: BN du Q # 7; LC Phillips 3298.

This map is the left-hand side of a full folio page.

**ENTRY 514. MOUNT & PAGE. 1737. Third state.**

**Plate: 369.**

Map title: **The Coast of / NEW=FOUND=LAND**

**/ From Cape-Raze to Cape S<sup>t</sup>.-Francis / Described by Henry Southwood & The Coast of / NEW =FOUND= LAND / From Salmon Cove / to / Cape Bonavista / Described by Henry Southwood**

Map size: 42.7 x 103 cm.

Published in: **The English Pilot the Fourth Book** —1737, 1745, 1749.

LC G1106 .P5E5 1737, 1745, & 1749 Vault; Memorial University G 3436 P5 1721 & 1730 S6.

Ref: LC Phillips 1171; Kershaw Entry 240, p. 220, Plate 149, &151 .

“*Ia Clark sculp*” is engraved both bottom right and left as a result of two maps being joined.



ton in 1689 and then by Mount & Page in 1707 & 1713. In the editions of 1727-1749, the two Avalon Peninsula. Entry 514. ( Courtesy of the Library of Congress ).

**ENTRY 515. BELLIN. 1744.**

**Plate: 370.**

Map title: **CARTE DE / L'ISLE DE TERRE-NEUVE / Dresée par N.B. Ingenieur au Dépôt / des Cartes et Plans de la Marine. / 1744.**

Map size: 28.7 x 36.2 cm.

Published in: **Histoire et Description Generale de la Nouvelle France.** Charlevoix. Paris 1744. —TOME PREMIER A PARIS, Chez ROLIN— M.DCC.XLIV. Pierre-François-Xavier de Charlevoix.

NMC 006., BN 8° Ed. P.Angrand.778-780, BN 4° Ed. Lk<sup>12</sup> 762 D; BN du Q, RES AD 46.

Ref: BN du Q # 176.

“*Dheulland Sculp.*” is engraved in the bottom right corner, outside the neat-line, and “21.”, is engraved on its side, outside the left-hand neat-line.

**ENTRY 516. BELLIN-ARKSTEE & MERKUS. 1756.**

**Plate: 371.**

Map title: **KARTE VON DEM / EYLANDE TERRE-NEUVE / —1744.**

Map size: 28.5 x 35.7 cm.

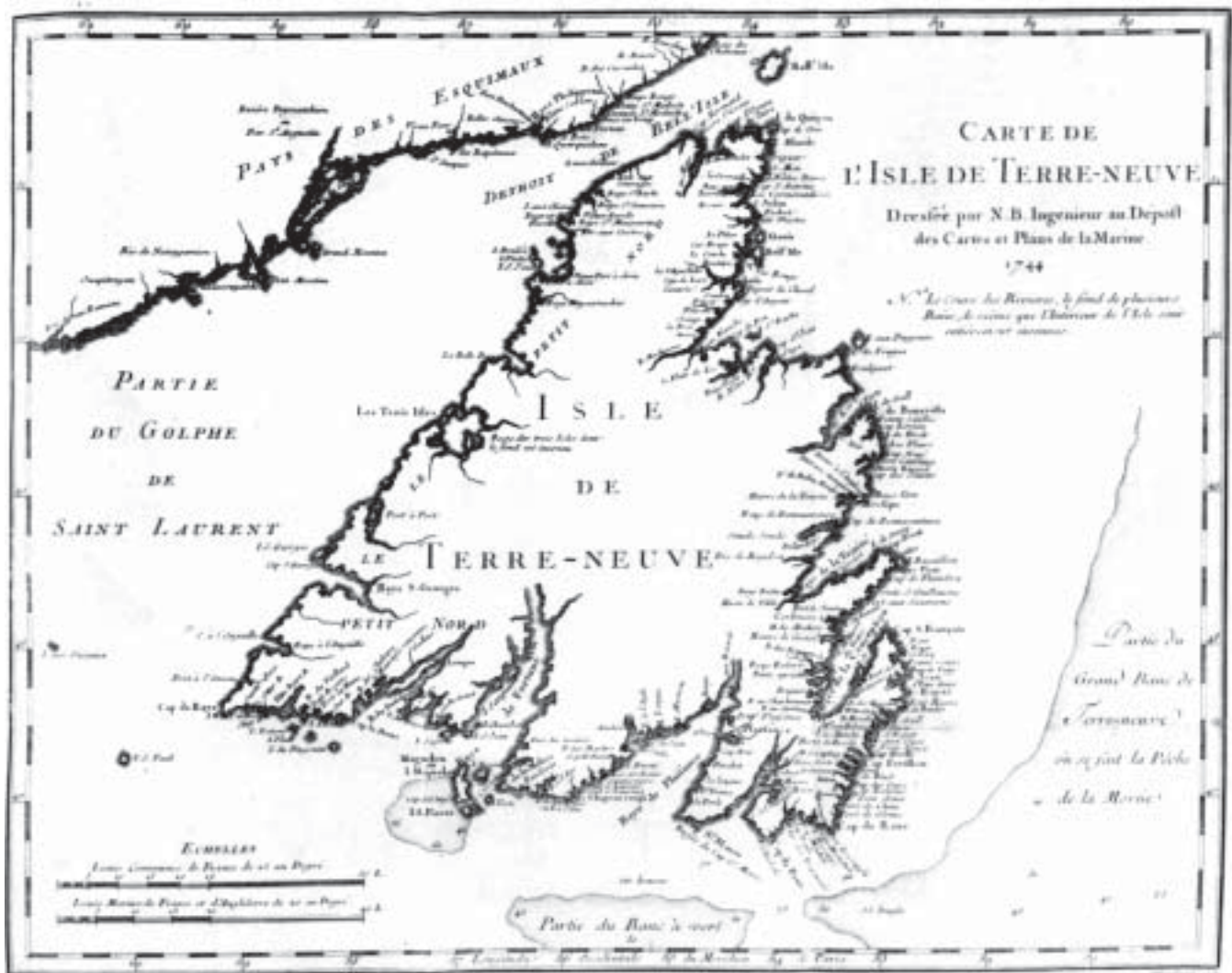
Published in: **Allgemeine Historie der Reisen zu Wasser und zu Lande.** Leipzig 1756.

National Library of Canada F 5057 C45 Reserve.

Engraved outside the border, top right is “*No. 6*”, and bottom right “*T.XIV. E.*”.



**Plate 368.** Map of south-east Newfoundland by Cutler published in his **Atlas Maritimus** in 1728. Entry 513.  
 ( Courtesy of the Clements Library ).

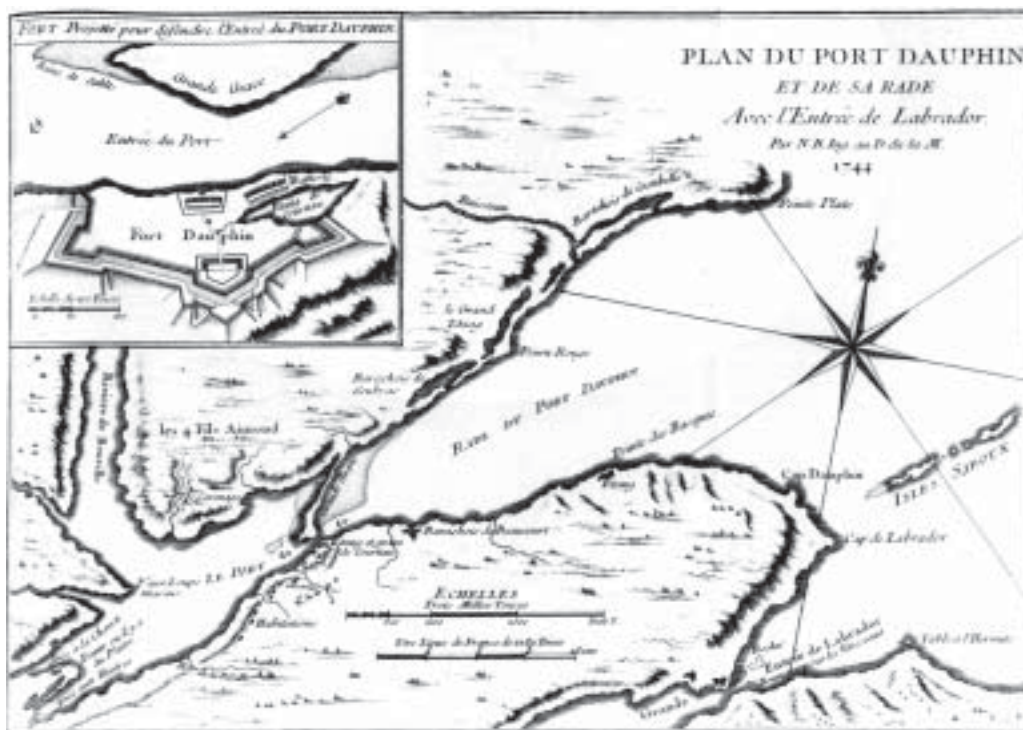


**Plate 370.** Map of Newfoundland by Bellin, published in 1744. Typical of Bellin's careful work, this detailed map of Newfoundland stood as the cartographic model for the next thirty years, and was copied by several other cartographers. Entry 515. (Courtesy of the Bibliothèque Nationale du Québec).

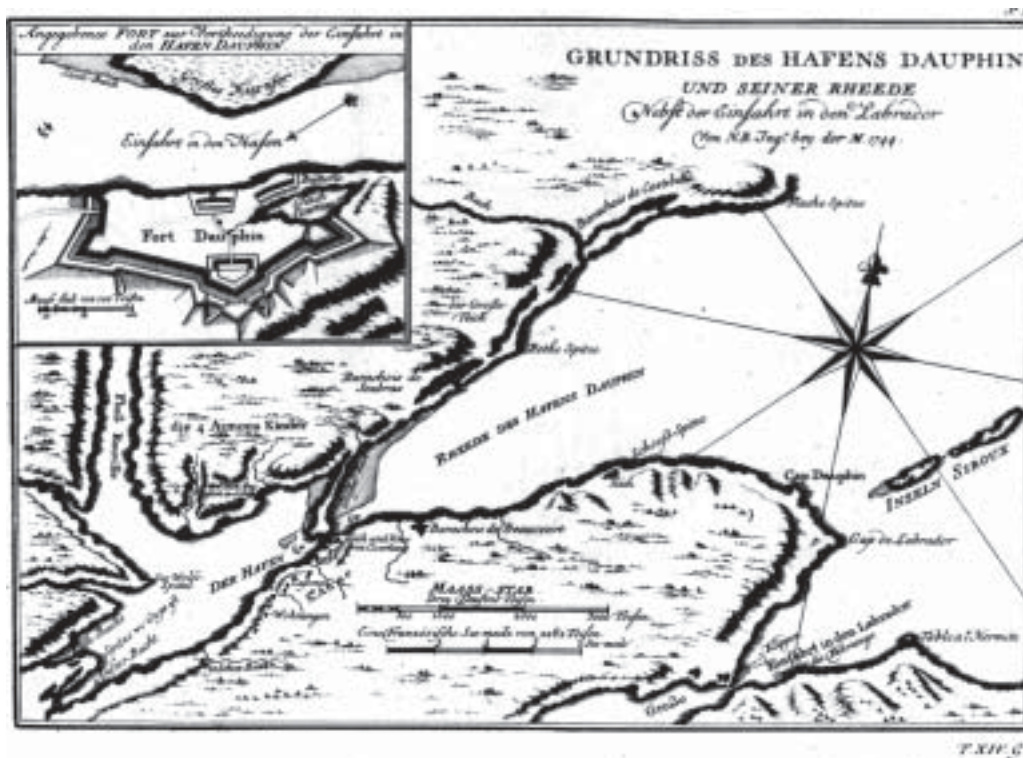


**Plate 371.** Map of Newfoundland from *Allgemeine Historie der Reisen zu Wasser und zu Lande*. Leipzig 1756, closely copied from Bellin's equivalent map shown above. Entry 516. (Courtesy of the National Library of Canada).





**Plate 372.** Bellin's map of Port Dauphin published in **Histoire et Description Generale de la Nouvelle France**. Charlevoix. Paris 1744. Entry 517. ( Courtesy of the Bibliothèque Nationale du Québec ).



**Plate 373.** Map of Port Dauphin from from **Allgemeine Historie der Reisen zu Wasser und zu Lande**. Leipzig 1756, closely copied from Bellin's equivalent map shown above. Entry 518. ( Courtesy of the National Library of Canada ).



**Plate 374.** Bellin's map of Port Plaisance published in **Histoire et Description Generale de la Nouvelle France**. Charlevoix. Paris 1744. Entry 519. ( Courtesy of the Bibliothèque Nationale du Québec ).



**Plate 375.** Map of Port Plaisance from **Allgemeine Historie der Reisen zu Wasser und zu Lande**. Leipzig 1756, closely copied from Bellin's equivalent map shown above. Entry 520. ( Courtesy of the National Library of Canada ).

**ENTRY 517. BELLIN. 1744.****Plate: 372.**

Map title: **PLAN DU PORT DAUPHIN / ET DE SA RADE / Avec l'Éntrée de Labrador. / Par N.B.Ing.au D. de la M. / 1744**

Map size: 19.9 x 27.8 cm.

Published in: **Histoire et Description Generale de la Nouvelle France.** Charlevoix. Paris 1744.  
BN Lk12 762 Vol 2; BN du Q, RES AD 46.

Ref. BN du Q# 278.

Bottom right is “6” rotated on its side, outside the neat-line.

**ENTRY 518. BELLIN-ARKSTEE & MERKUS. 1756.****Plate: 373.**

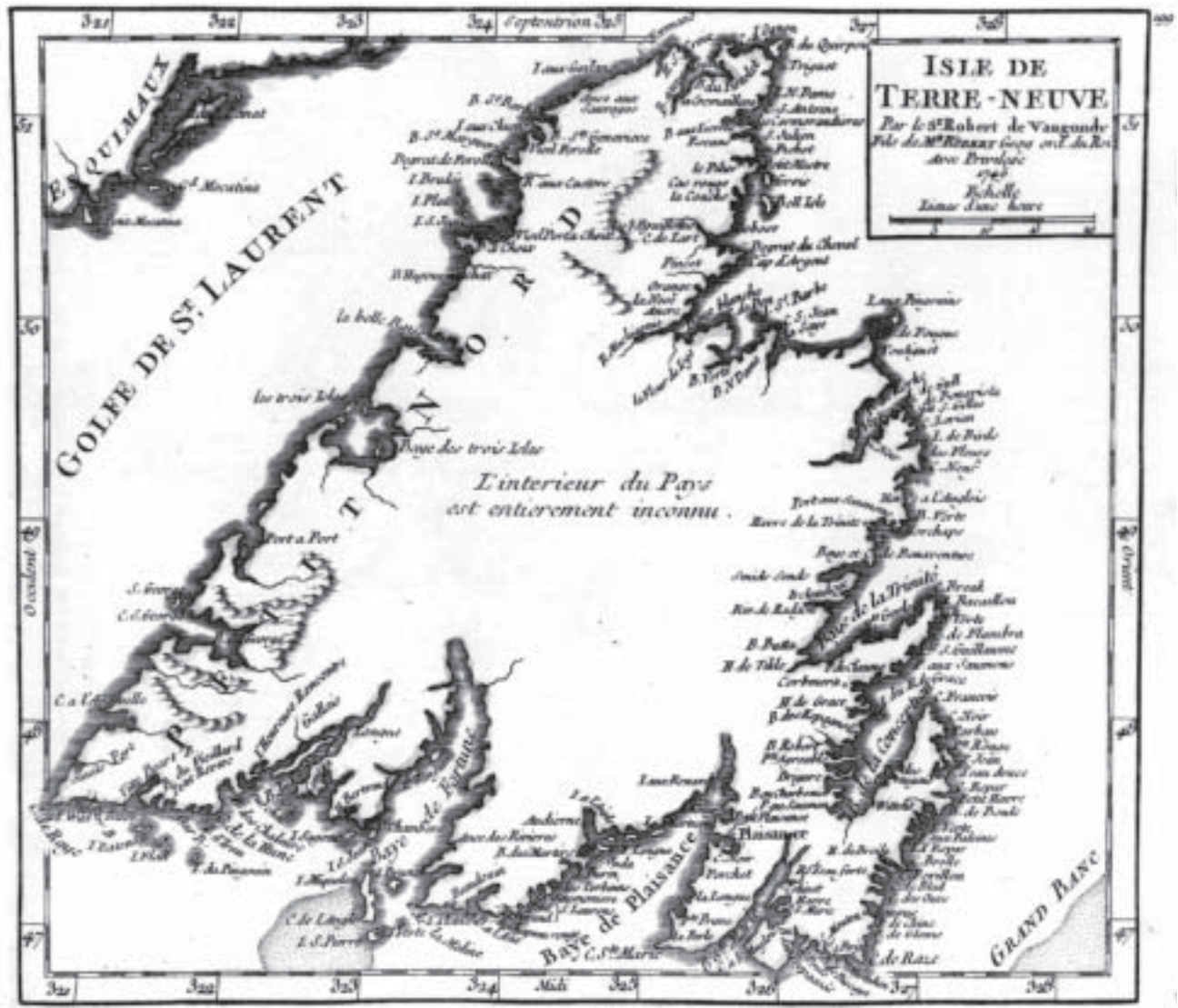
Map title: **GRUNDRISS DES HAFENS DAUPHIN / UND SEINER RHEEDE —1744.**

Map size: 19.7 x 28 cm.

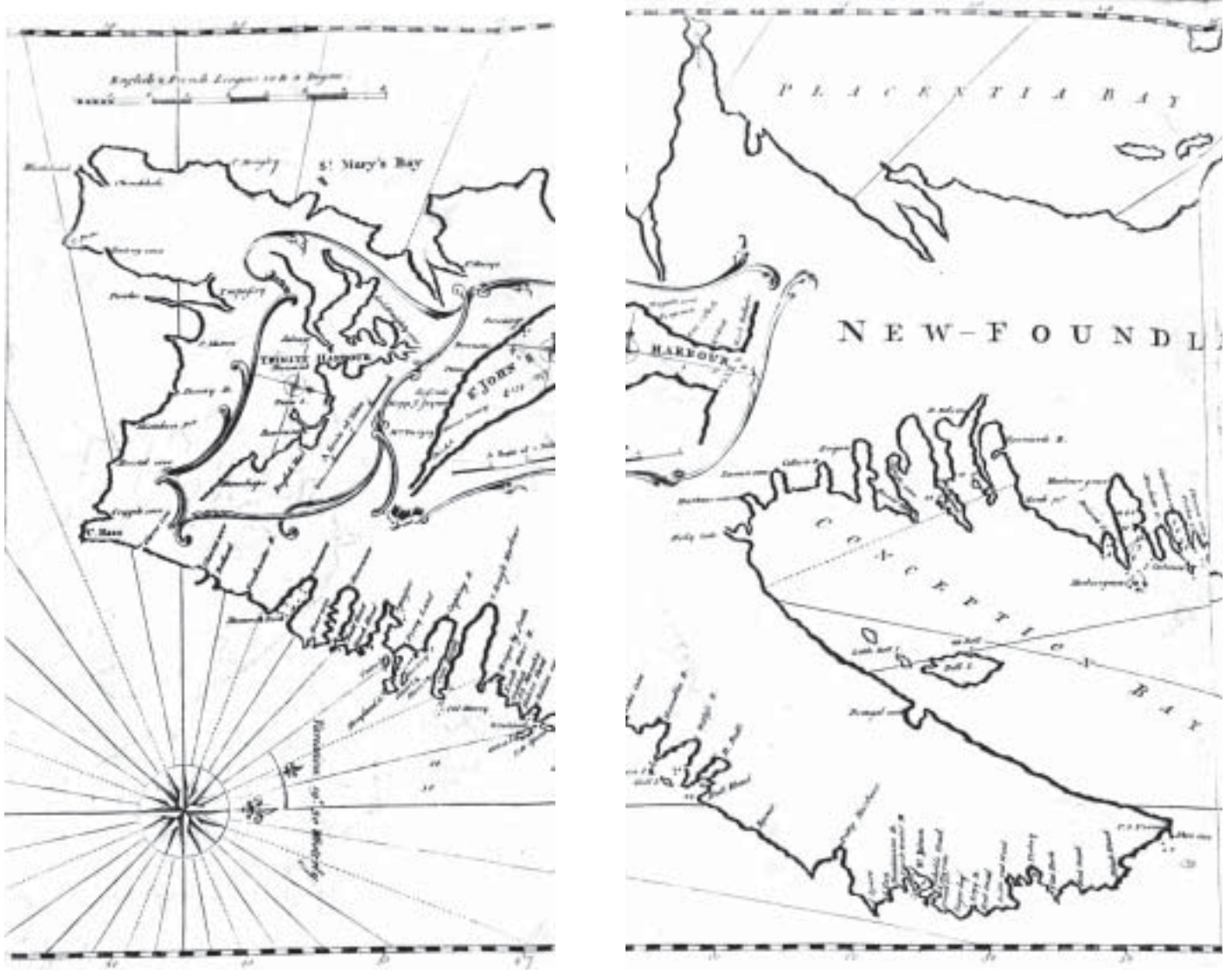
Published in: **Allgemeine Historie der Reisen zu Wasser und zu Lande.** Leipzig 1756.

National Library of Canada F 5057 C45 Reserve.

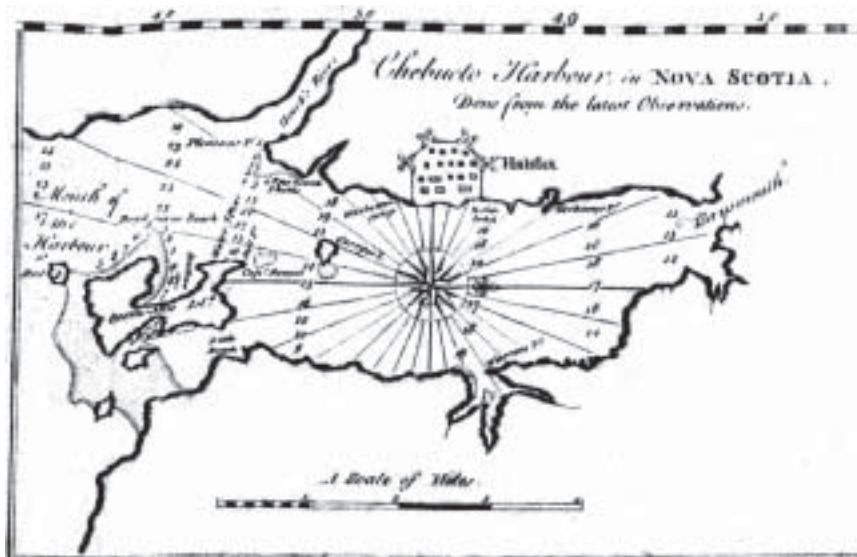
Engraved outside the border, top right, is “N<sup>o</sup>.17”, and bottom right “T.XIV.G.”

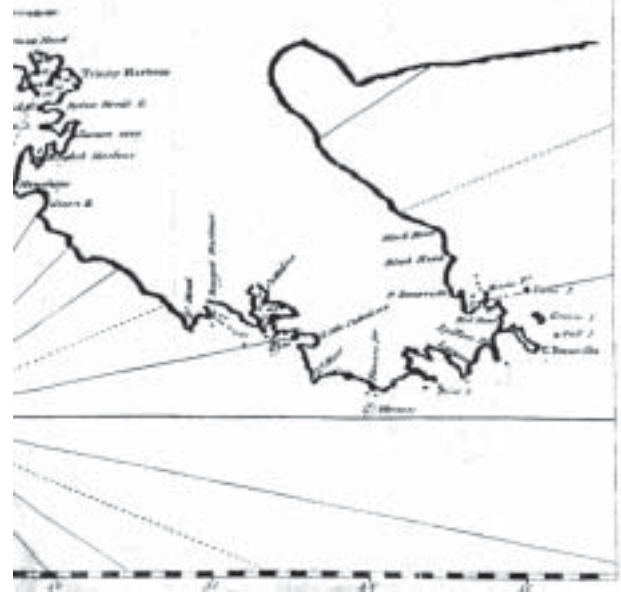


**Plate 376.** Map of Newfoundland by Robert de Vaugondy published in his **Atlas Portatif.** Entry 522. ( Courtesy of the National Archives of Canada ).

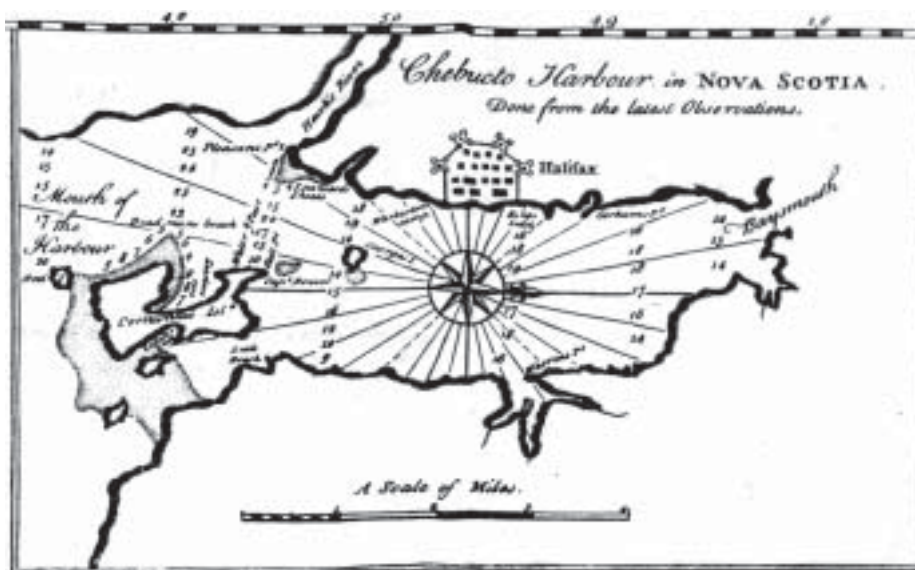


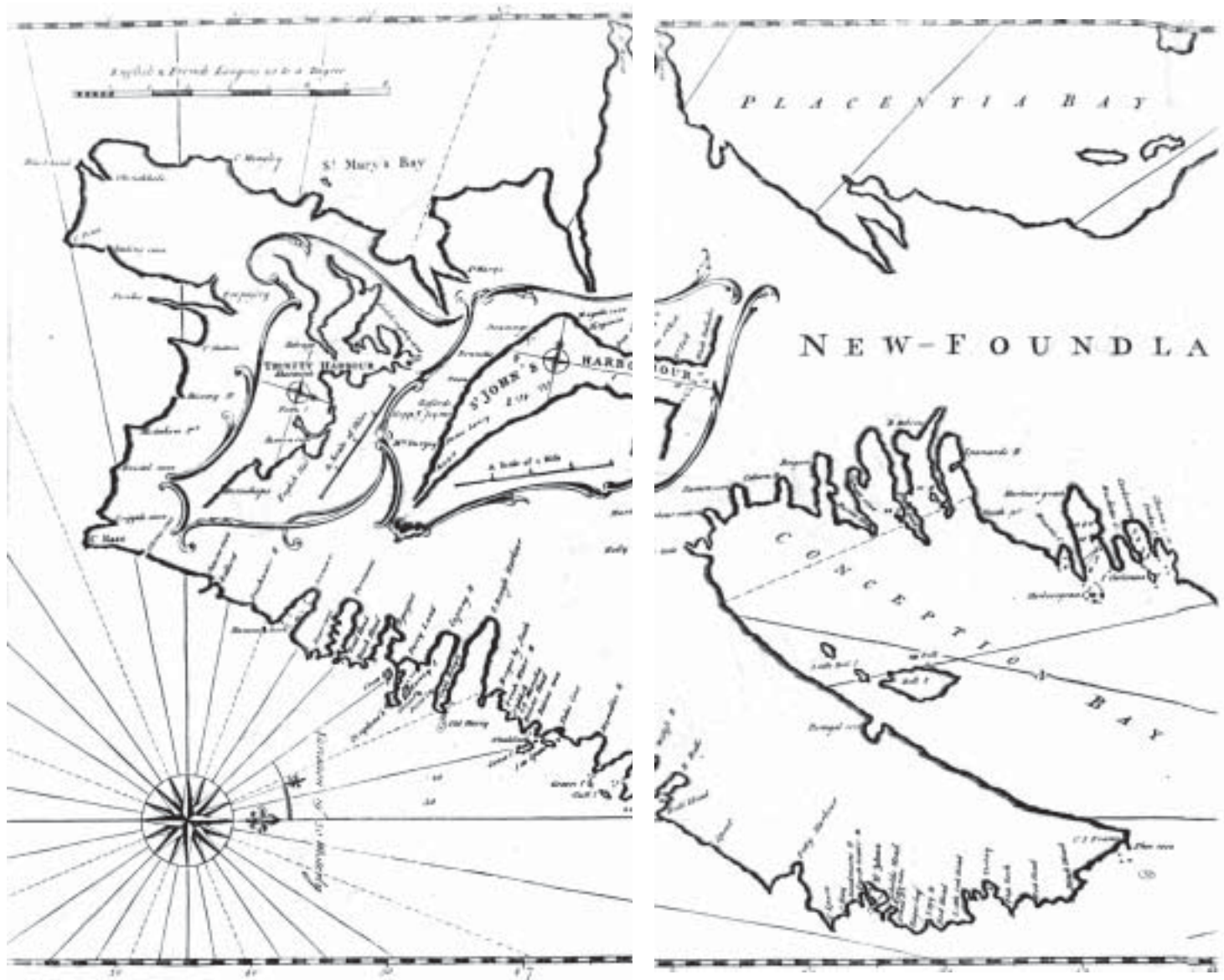
**Plate 377.** Chart of the Avalon Peninsula published in the **English Pilot Fourth** book in 1755, 1758, 1759, 1778, and 1779. The chart was finally re-engraved in 1778. The insets below show detail of the inset of Chebucto Harbour and particular



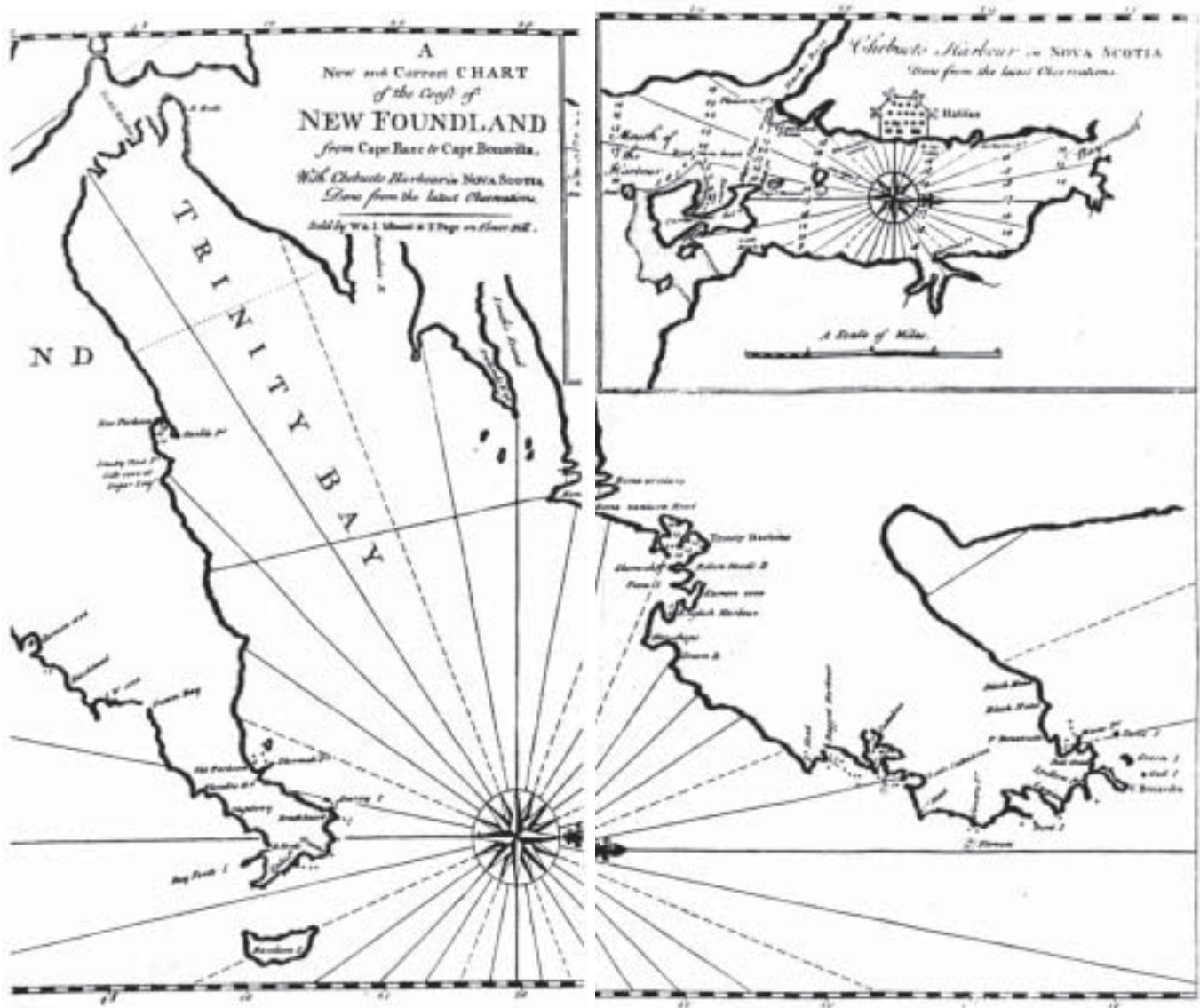


1760, 1767, 1773, & 1775. By the 1767 edition the plate was extremely worn but it continued to be used until it was replaced by the change in style of the compass rose in the re-engraved edition. Entry 523. (Courtesy of the Library of Congress).





**Plate 378.** The final state of the Mount & Page chart of the Avalon Peninsula. This plate was re-engraved for the worn plate. As a result the impressions are dark with rather wider line engraving along the coastlines and



the 1778, 1780, & 1784 editions of the **English Pilot Fourth Book** and basically was an extensive re-working of the map with a simpler compass rose inside the inset of Chebucto Harbour. Entry 524. (Courtesy of the Library of Congress).

**ENTRY 519. BELLIN. 1744.**

**Plate: 374.**

Map title: **CARTE DES BAYES, RADES ET PORT / DE PLAISANCE / dans l'Isle de Terre Neuve / — / 1744.**

Map size: 19.5 x 28.5 cm.

Published in: **Histoire et Description Generale de la Nouvelle France.** Charlevoix. Paris 1744. — TOME PREMIER A PARIS, Chez ROLIN— M.DCC.XLIV. Pierre-François-Xavier de Charlevoix.

NMC., BN 8o Ed. P.Angrand.778-780, BN 40 Ed. Lk12 762 D; BN du Q, RES AD 46.

Ref: BN du Q # 198.

“Dheulland Sculp.” is engraved in the bottom right corner, outside the neat-line, and “ 2. ”, is engraved on its side outside the left-hand neat-line.

**ENTRY 520. BELLIN-ARKSTEE & MERKUS. 1756.**

**Plate: 375.**

Map title: **KARTE VON DEN / BAYEN, RHEEDEN UND HAFEN / VON PLAISANCE / —1744.**

Map size: 19.2 x 28.2 cm.

Published in: **Allgemeine Historie der Reisen zu Wasser und zu Lande.** Leipzig 1756.

National Library of Canada F 5057 C45 Reserve.

Engraved outside the border, top right, is “ N<sup>o</sup>. 7 ”.

**ENTRY 521. VAUGONDY. 1749. First state.**  
Map title: **ISLE DE / TERRE-NEUVE / ... / Par le S<sup>r</sup>. Robert de Vaugondy / Fils de M<sup>r</sup>. ROBERT Geog ord. du Roi / Avec Privilege / 1749**

Map size: 16.6 x 19.1 cm.

Published in: **Atlas Portatif, Universel et Militaire, composé** — Paris — 1748-(49).

BN G 3216.

The page number, “ 71 ” is engraved top right, outside the neat-line.



**Plate 379.** Port Plaisance published by Le Rouge in his atlas **Réçuil Des Planse De L'Amérique Septentrionale.** Entry 525. ( Courtesy of the Library of Congress ).



**ENTRY 522. VAUGONDY.** [1749]. **Second state.**

**Plate: 376.**

Map title: **ISLE DE / TERRE-NEUVE / ... / Par le S<sup>r</sup>. Robert de Vaugondy / Fils de M<sup>r</sup>. ROBERT Geog ord. du Roi / Avec Privilege / 1749**  
Map size: 16.6 x 19.1 cm.

Published in: **Atlas Portatif, Universel et Militaire, composé** — Paris — 1748-(49).  
BN Ge FF 9869, BN Ge FF 2658; NMC G 1015.  
R61 1749 fol. Vault; LC G1015 .R58 1749 Vault.  
Ref: LC Phillips 608.

The page number, “199” is engraved top right, outside the neat-line.

**ENTRY 523. MOUNT & PAGE.** 1755-1775.  
**Plate: 377.**

Map title: **A / New and Correct CHART / of the Coast of / NEW FOUNDLAND / — / Sold by W & I. Mount & T. Page on Tower Hill.**

Map size: 46.9 x 60 cm.

Published in: **The English Pilot. The Fourth Book.** 1755-1775.

LC G1106 .P5E5 1755, 1758, 1759, 1760, 1767, 1773 & 1775 Vault.

Ref: LC Phillips 1171.

There is an inset of “Chebucto Harbour in NOVA SCOTIA” at the top right. The original plate appears to have been used for editions in 1775, 1773, 1767, 1760, 1759, 1758 & 1755. Finally of course, it was extremely worn, and the impressions for several of the last editions are poor.



**Plate 380.** Gibson's map of Newfoundland from his **Atlas Minimus, or a New Set of Pocket Maps.**  
**Entry 526.**

( Courtesy of the National Archives of Canada ).



**Plate 381.** The map of Newfoundland from the *London Magazine* which was published in 1762. Entry 527. (Courtesy of the National Archives of Canada).

**ENTRY 524. MOUNT & PAGE. 1778-1784.  
Plate: 378.**

Map title: *A / New and Correct CHART / of the Coast of / NEW FOUNDLAND / — / Sold by W & I. Mount & T. Page on Tower Hill.*

Map size: 42 x 100.8 cm.

Published in: *The English Pilot the Fourth Book* —1778, 1780, 1784

LC G1106 .P5E5 1778, 1780, & 1784 Vault.

Ref: LC Phillips 1171.

The original plate appears to have been entirely re-worked, and re-issued virtually without change, apart from rather more extensive hatching along the coasts. There is still an inset of “Chebucto Harbour in NOVA SCOTIA” at the top right, with the compass rose obviously re-engraved.

**ENTRY 525. LE ROUGE. 1755.  
Plate: 379.**

Map title: *CARTE DES / BAYES, RADES ET PORT / DE PLAISANCE. / dans l'Isle de Terre-Neuve / Dresse par M. Bellin / Pour l'Histoire du Canada / Par le P. Charlevoix*

Map size: 17.2 x 25.2 cm.

Published in: *Récueil Des Planes De L'Amérique Septentrionale* A Paris chez le S<sup>t</sup>. Le Rouge Jugénieu Géographe du Roi Rue des Augustina 1755.

BN Ge FF 209, L.C. G1109 A1L4 1755 Vault, BN Ge FF 13338.

Ref: LC Phillips 1185.



1772. 1773. 1774. 1775. 1776. 1777. 1778. 1779. 1780. 1781. 1782. 1783. 1784. 1785. 1786. 1787. 1788. 1789. 1790. 1791. 1792. 1793. 1794. 1795. 1796. 1797. 1798. 1799. 1800. 1801. 1802. 1803. 1804. 1805. 1806. 1807. 1808. 1809. 1810. 1811. 1812. 1813. 1814. 1815. 1816. 1817. 1818. 1819. 1820. 1821. 1822. 1823. 1824. 1825. 1826. 1827. 1828. 1829. 1830. 1831. 1832. 1833. 1834. 1835. 1836. 1837. 1838. 1839. 1840. 1841. 1842. 1843. 1844. 1845. 1846. 1847. 1848. 1849. 1850. 1851. 1852. 1853. 1854. 1855. 1856. 1857. 1858. 1859. 1860. 1861. 1862. 1863. 1864. 1865. 1866. 1867. 1868. 1869. 1870. 1871. 1872. 1873. 1874. 1875. 1876. 1877. 1878. 1879. 1880. 1881. 1882. 1883. 1884. 1885. 1886. 1887. 1888. 1889. 1890. 1891. 1892. 1893. 1894. 1895. 1896. 1897. 1898. 1899. 1900. 1901. 1902. 1903. 1904. 1905. 1906. 1907. 1908. 1909. 1910. 1911. 1912. 1913. 1914. 1915. 1916. 1917. 1918. 1919. 1920. 1921. 1922. 1923. 1924. 1925. 1926. 1927. 1928. 1929. 1930. 1931. 1932. 1933. 1934. 1935. 1936. 1937. 1938. 1939. 1940. 1941. 1942. 1943. 1944. 1945. 1946. 1947. 1948. 1949. 1950. 1951. 1952. 1953. 1954. 1955. 1956. 1957. 1958. 1959. 1960. 1961. 1962. 1963. 1964. 1965. 1966. 1967. 1968. 1969. 1970. 1971. 1972. 1973. 1974. 1975. 1976. 1977. 1978. 1979. 1980. 1981. 1982. 1983. 1984. 1985. 1986. 1987. 1988. 1989. 1990. 1991. 1992. 1993. 1994. 1995. 1996. 1997. 1998. 1999. 2000. 2001. 2002. 2003. 2004. 2005. 2006. 2007. 2008. 2009. 2010. 2011. 2012. 2013. 2014. 2015. 2016. 2017. 2018. 2019. 2020. 2021. 2022. 2023. 2024. 2025. 2026. 2027. 2028. 2029. 2030. 2031. 2032. 2033. 2034. 2035. 2036. 2037. 2038. 2039. 2040. 2041. 2042. 2043. 2044. 2045. 2046. 2047. 2048. 2049. 2050. 2051. 2052. 2053. 2054. 2055. 2056. 2057. 2058. 2059. 2060. 2061. 2062. 2063. 2064. 2065. 2066. 2067. 2068. 2069. 2070. 2071. 2072. 2073. 2074. 2075. 2076. 2077. 2078. 2079. 2080. 2081. 2082. 2083. 2084. 2085. 2086. 2087. 2088. 2089. 2090. 2091. 2092. 2093. 2094. 2095. 2096. 2097. 2098. 2099. 2100.

Terre neuve, ou Neu-Finland, dans l'Amérique Septentrionale, n'est séparée de Terra Labrador, que par une Baye. Le 24. Juin 1764. deux vaisseaux François partirent à force 1500 hommes dans la Baye de Terranova, et à l'égard de St. Jean, qui se vendit le 28. au Comte d'Artois, le Capitaine de la Flotte, avec le reste de cette garnison fut obligé sans coup férir. Le Chevalier Ternay commanda la Flotte, et fit ruser toutes les pechies qu'il y trouva. Cette île fournit plus de 20000. quintaux de morue sèche, et près de 100 millions de livres Sterling de value. Elle fut toute fois reconquise dans la même année le 25. Sept. du même, par le Colonel Anglois d'Amherst.

Plate 382. Map of Newfoundland published anonymously around 1762. Entry 529. (Courtesy of Memorial University Library).



**Plate 383.** Map of Newfoundland copied from the similar map in the **London Magazine** but published in the **Gentlemen & London Magazine** in 1762; & in **A Voyage to North America** — . in 1766. Entry 530. ( Courtesy of the National Library of Canada ).

**ENTRY 526. GIBSON & BOWEN. 1758.**

**Plate: 380.**

Map title: **NEW- / FOUND / LAND**

Map size: 6.4 x 9.4 cm.

Published in: **Atlas Minimus, or a New Set of Pocket Maps / ... / By J. Gibson ... Revif'd, Corrected and Improved By Eman Bowen...** Jan<sup>y</sup> 2<sup>d</sup>. 1758...London.

BN Ge FF 667, LC G1015 .G5 1758, 1774, 1779, 1792; NMC 104408; BL Maps c.7.a.21.

Ref: LC Phillips 621, 3516, 3518, 676.

Outside neat-line, top right corner is "45".

**ENTRY 527. LONDON MAGAZINE. 1762.**

**Plate: 381.**

Map title: **A New MAP, of the / only useful and frequented / part of / NEW FOUND / LAND. / By Tho<sup>s</sup>.. Kitchin Geog<sup>r</sup>..**

Map size: 17.5 x 24 cm.

Published in: **London Magazine** v.31, Aug. 1762, p.465.

NMC 9, 17, 18; Arch. Newfoundland MG.97.

Ref: Jolly LOND-215.

Engraved above the neat-line, top centre, is "For the London Magazine".

**ENTRY 528. GENTLEMANS & LONDON MAGAZINE. 1762.**

[see Plate: 383.]

Map title: **A New MAP, of the / only useful and frequented / part of / NEW FOUND / LAND. / By Tho<sup>s</sup>.. Kitchin Geog<sup>r</sup>..**

Map size: 17.5 x 24 cm.

Published in: **Gentlemen & London Magazine** v.31, Aug. 1762, p.578; & in: **A Voyage to North America** — . Exshaw & Potts Dublin 1766.

Ref: Jolly GAL-96.



**Plate 384.** Map of Newfoundland by T. Kitchin, again a further derivative of the equivalent **London Magazine** map. Entry 531. (Courtesy of the Bibliothèque Nationale du Québec).

**ENTRY 529. ANON** ca. 1762.

**Plate: 382.**

Map title: [INSEL / NEU-LAND od. / TERRE-NEUVE / *Olim Avalon* ]

Map size: 29.2 x 23.1 cm.

Published in: source not located

Memorial University G 3435 1762 I5.

**ENTRY 530. EXSHAW & POTTS.** 1766.

**Plate: 383.**

Map title: *A New MAP of the / only useful and frequented / part of / NEW FOUND / LAND / By Tho<sup>s</sup>. Kitchin Geogr<sup>f</sup>.*

Map size: 17.5 x 24.2 cm.

Published in: *A Voyage to North America* — Dublin MDCCLXVI.

BN du Q RES AE 53 v.1; National Library of Canada FC305 C422 1766 v.2 Reserve; McMaster University B 15982.

Ref: BN du Q # 1008.

Although the engraving has been very closely copied from the London Magazine edition, it is in fact an entirely new plate that was used for both *A Voyage to America*, as well as earlier in the *Gentlemen & London Magazine* in 1762.

**ENTRY 531. KITCHIN** ca. 1766.

**Plate: 384.**

Map title: *A New MAP, of the / MOST FREQUENTED / PART OF / NEW FOUND / LAND. / By Tho<sup>s</sup>. Kitchin Geogr<sup>f</sup>.*

Map size: 17.8 x 24.5 cm.

Published in:

LC G3435 1762 .K5 Vault; BN du QG 3435 1760 K5.

Ref: BN du Q # 1011; Sellers & van Ee.



**Plate 385.** Map of Newfoundland by Raspe published in 1764. Entry 532.

( Courtesy of the National Archives of Canada ).

**ENTRY 532. RASPE. 1764.**

**Plate: 385.**

Map title: **CARTE VON DER INSEL / TERRE-NEUVE / entworfen von Bellin**

Map size: 22.4 x 22.7 cm.

Published in: **Schau Platz des gegenwärtigen Kreigs, --- Belagerungen im Jahre 1762. Zehender und letzter Theil.** Nürnberg.

NMCG1106S1S32 1764; G3600 1785 .B4 Vault; LC G3435 1785 .B4 Vault; BN du Q. G 3435 1764 B4.

Ref: BN du Q # 228.

Engraved outside the neat-line, in the top right corner, is "N<sup>o</sup>. 147" and bottom right "Nürnberg in der Raspifchen Handlung".

**ENTRY 533. MARCO COLTELLINI. 1763.**

**Plate: 386.**

Map title: **Nuova, e corretta Carta dell'Isola di Terra Nuova.**

Map size: 20.7 x 16.3 cm.

Published in: **Il Gazzettiere Americano contenente un Distinto Ragguaglio di Tutte le Partie del Nuovo Mondo — MDCCLXIII.**

and in; **Atlante dell'America — Livorno, 1777** without change.

NMC E 14 A516 1763 v.3; Arch. Newfoundland MG.86.1.

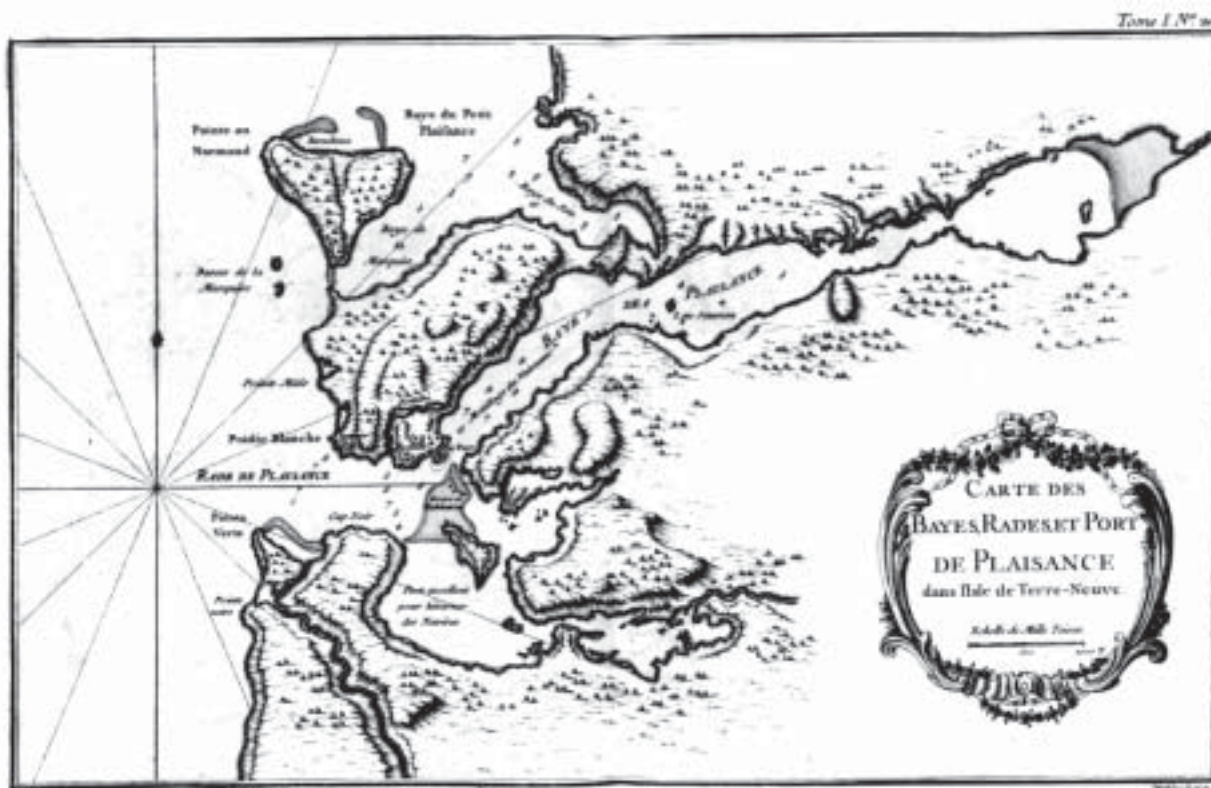
Ref: LC Phillips 1161.

"D Vorem. Rofsi Sc." is engraved within the border, lower right.



**Plate 386.** Map of Newfoundland published in *Il Gazzettiere Americano* —, 1763 and in *Atlante dell'America* — in 1777. Entry 533.

(Courtesy of the National Archives of Canada).



**Plate 387.** Bellin's chart of Port Plaisance from his **Petit Atlas Maritime** 1764. Entry 534.

( Courtesy of the National Archives of Canada ).

**ENTRY 534. BELLIN.** 1764.

**Plate: 387.**

Map title: **CARTE DES / BAYES, RADES, ET PORT / DE PLAISANCE / dans l'Isle de Terre-Neuve.**

Map size: 14.9 x 21.6 cm.

Published in: **Le Petit Atlas Maritime; recueil de Cartes et plans des Quatre Parties du Monde, —.** Paris 1764.

NMC A 903-1764, BN Ge EE 2262 (1), LC G 1019 .B45 1764 Vault; BN du Q, G 1105 B32 1764 CAR; Arch Newfoundland MG.102 (5).

Ref: BN du Q # 199; LC Phillips 3508.

“*Tome I. N<sup>o</sup>. 20.*” is engraved in the top right corner, outside the neat-line, and “*croisey.sculp.*” at the bottom right.

**ENTRY 535. BELLIN.** 1764.

**Plate: 388.**

Map title: **LE DÉTROIT DE / BELLE-ISLE.**

Map size: 20.8 x 15.9 cm.

Published in: **Le Petit Atlas Maritime; recueil de Cartes et plans des Quatre Parties du Monde, —.** Paris 1764.

NMC A 903-1764, BN Ge EE 2262 (1), LC G 1019 .B45 1764 Vault; BN du Q, G 1105 B32 1764 CAR; Arch. Newfoundland MG.102 (2).  
Ref: BN du Q # 231; LC Phillips 3508.

“*Tome I. N<sup>o</sup>. 14.*” is engraved in the top right corner, outside the neat-line, and “*A. Voyez la Carte du Golphe de St.Laurent N.*” along the left-hand neat-line.

**ENTRY 536. BELLIN.** 1764.

**Plate: 389.**

Map title: **CARTE DU HAVRE / DE / SAINT JEAN / dans l'Isle de Terre-neuve.**

Map size: 15.9 x 20.6 cm.

Published in: **Le Petit Atlas Maritime; recueil de Cartes et plans des Quatre Parties du Monde, —.** Paris 1764.

NMC A 903-1764, BN Ge EE 2262 (1), LC G 1019 .B45 1764 Vault; BN du Q, G 1105 B32 1764 CAR; Arch. Newfoundland M6.102(6).

Ref: BN du Q # 222; LC Phillips 3508.

“*Tome I. N<sup>o</sup>. 21.*” is engraved in the top right corner, outside the neat-line.



**ENTRY 537. GRIERSON 1767.****Plate: 390.**

Map title: **The Coast of / NEW FOUND=LAND / From Cape Raze to Cape S<sup>t</sup>. Francis / Sold by George Grierson at the / two Bibles in Effex Street / Dublin**

Map size: 41.1 x 49 cm.

Published in: **The English Pilot, the Fourth Book** Dublin 1767.

LC G1106 .P5E5 1767b Vault; Memorial University G 3436 P5 1749 B3.

Ref: LC Phillips 1162.

Engraved inside the neat-line lower left is “*Ja Barlow fculp*”.

**ENTRY 538. JEFFERYS. 1770. First state.**

Map title: **A GENERAL CHART / OF THE ISLAND OF / NEWFOUNDLAND / with the Rocks & Soundings. / — / By / James Cook and Michael Lane Surveyors / and Others. / LONDON / Publifh'd according to Act of Parliament. 10<sup>th</sup>. May 1770. / By Thomas**



**Plate 388.** Bellin's chart of Belle-Isle strait from his **Petit Atlas Maritime** 1764.

Entry 535.

(Courtesy of the National Archives of Canada ).

**Jefferys Geographer to the KING.**

Map size: 54.6 x 56 cm.

Published in: source not located

NMC 78672.

**ENTRY 539. JEFFERYS. 1775. Second state.****Plate: 391.**

Map title: **A GENERAL CHART / OF THE ISLAND OF / NEWFOUNDLAND / with the Rocks & Soundings. / — / By / James Cook and Michael Lane Surveyors / and Others. / LONDON / Publifh'd according to Act of Parliament. 10<sup>th</sup>. May 1775. / By Thomas Jefferys Geographer to the KING. / Printed for Rob<sup>t</sup>. Sayer & Jn<sup>o</sup>. Bennett / N<sup>o</sup>. 53 in Fleet Street**

Map size: 54.6 x 56 cm.

Published in: **American Atlas** No. 14, 1775, 1776[1780], 1777, 1783. & **The North-American Pilot**. 1770, 1776 [1780].

NMC 52302, 123714, G1100 C656 1775, G1106 P5N6 1770, 1777 v.1; LC G1015 F22 1775, 1776[1780], 1777, 1778, 1783. Vault; BN du Q G 1100 A5 1781 CAR.

Ref: BN du Q # 1; LC Phillips 1208.

The imprint “*Printed for Rob<sup>t</sup>. Sayer & Jn<sup>o</sup>. Bennett / N<sup>o</sup>. 53 in Fleet Street.*” has been added below the title.

**ENTRY 540. JEFFERYS. 1775. Third state.**

Map title: **A GENERAL CHART / OF THE ISLAND OF / NEWFOUNDLAND / with the Rocks & Soundings. / — / Printed for Rob<sup>t</sup>. Sayer Map & Chartfeller / N<sup>o</sup>. 53 in Fleet Street.**

Map size: 54.6 x 56 cm.

Published in: **The North American Pilot**—, 1794 and in **The North American Pilot for Newfoundland, Labradore, the Gulf and River St. Laurence** — London Sayer and Bennett 1784. LC G1106 .P5N6 1788 V.1.Vault; NMC 52303, G 1106 .P5N6 1794 fol Vault.

Ref: LC Phillips 10325.

There appears to be only a change in the title with Rob. Sayer remaining as sole publisher.

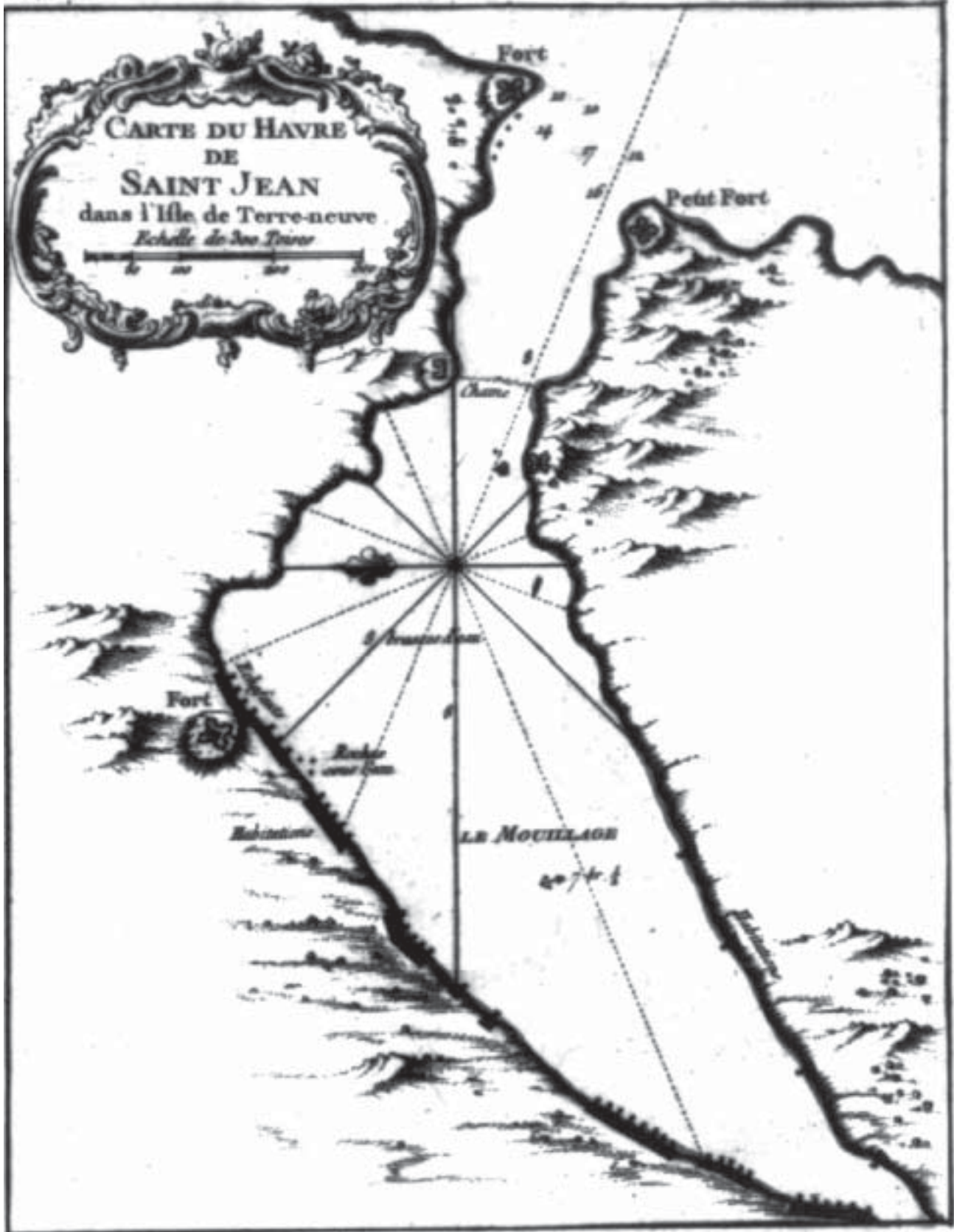


Plate 389. Bellin's chart of the harbour of St. John from his *Petit Atlas Maritime* 1764. Entry 536. (Courtesy of the National Archives of Canada).



**Plate 390.** Grierson's chart of the Avalon Peninsula which he pirated from the Mount & Page edition of the **English Pilot**, publishing it himself also as **The English Pilot, the Fourth Book**, but in Dublin in 1767. The plates are entirely re-engraved as very close copies of the originals. **Entry 537.** (Courtesy of the Library of Congress).





### Plate 391.

Jefferys great chart of Newfoundland that was originally published in 1770. There appear to be four states of the plate with changes only made to the date of publication and the name of the publisher contained in the title. Editions appeared in 1770, 1775, [1784] & 1794. The illustration here is the second state published in 1775.

### Entry 539.

(Courtesy of the National Archives of Canada).

**ENTRY 541. JEFFERYS. 1806. Fourth state.**  
Map title: **A GENERAL CHART / OF THE ISLAND OF / NEWFOUNDLAND / with the Rocks & Soundings. / — / By / James Cook and Michael Lane Surveyors / and Others. / LONDON / Publifh'd 12 May, 1794. by LAURIE & WHITTLE.53 Fleet Street.**

Map size: 54.6 x 56 cm.

Published in: **The First part of the North American Pilot** —1799, 1806.

NMC 52304; BN du Q, G 1186 P5C66 1815 CAR; LC G1106 .P5N6 1799 & 1806 Vault.

Ref : BN du Q # 539; LC Phillips 1236, 4476.

Again it appears that the only change is in the title with the publisher changing to Laurie & Whittle.

**ENTRY 542. SAYER & BENNETT. 1770. First state.**

Map title: **A CHART / OF THE SOUTH-EAST PART / OF / NEWFOUNDLAND, / —**

Map size: 50 x 68 cm.

Published in: **The North American Pilot for Newfoundland, Labradore, the Gulf and River St. Laurence** — London Sayer and Bennett v.1. 1770.

LC G1106 .P5N6 1770, v.1. Vault.

Ref: LC Phillips 1209.

Engraved below the border is “ London. Printed for R. Sayer and I. Bennett Map and Chartfeller, N<sup>o</sup>. 53 in Fleet Street 10 May.1770. ”, and top right “ III ”.

**ENTRY 543. SAYER & BENNETT. 1777. Second state.**

Map title: **A CHART / OF THE SOUTH-EAST PART / OF / NEWFOUNDLAND, / —**

Map size: 50 x 68 cm.

Published in: **The North American Pilot for Newfoundland, Labradore, the Gulf and River St. Laurence** — London Sayer and Bennett v.1. 1777.

LC G1106 .P5N6 1784[1788] Vault.

Ref: LC Phillips 10325.

Engraved below the border is “ London. Printed for R. Sayer and I. Bennett Map and Chartfeller, N<sup>o</sup>. 53 in Fleet Street 10<sup>th</sup>.Feb<sup>y</sup>. 1777. ”, and top right “ III ”.

**ENTRY 544. ROBERT SAYER. 1788. Third state.**

Map title: *A CHART / OF THE SOUTH-EAST PART / OF / NEWFOUNDLAND, / —*

Map size: 49.9 x 68 cm.

Published in: *The North American Pilot for Newfoundland, Labradore, the Gulf and River St. Laurence* — London Sayer and Bennett 1784 and in: *The North American Pilot* — 1794LC G1106 .P5N6 1784[1788] Vault; NMC G 1106 .P5N6 1794 fol Vault.

Ref: LC Phillips 10325.

Top right corner, outside the neat-line, is “III” and bottom centre “London. Printed for R. Sayer, Map & Chartfeller, N<sup>o</sup>. 53 in Fleet Street. Street . 10<sup>th</sup>.Feb<sup>y</sup>.1788.” The repetition presumably is the result of inaccurate erasing of the previous imprint!

**ENTRY 545. LAURIE & WHITTLE.**

[1794]1799, 1806. **Fourth state.**

**Plate: 392.**

Map title: *A CHART / OF THE SOUTH-EAST PART / OF / NEWFOUNDLAND, / —*

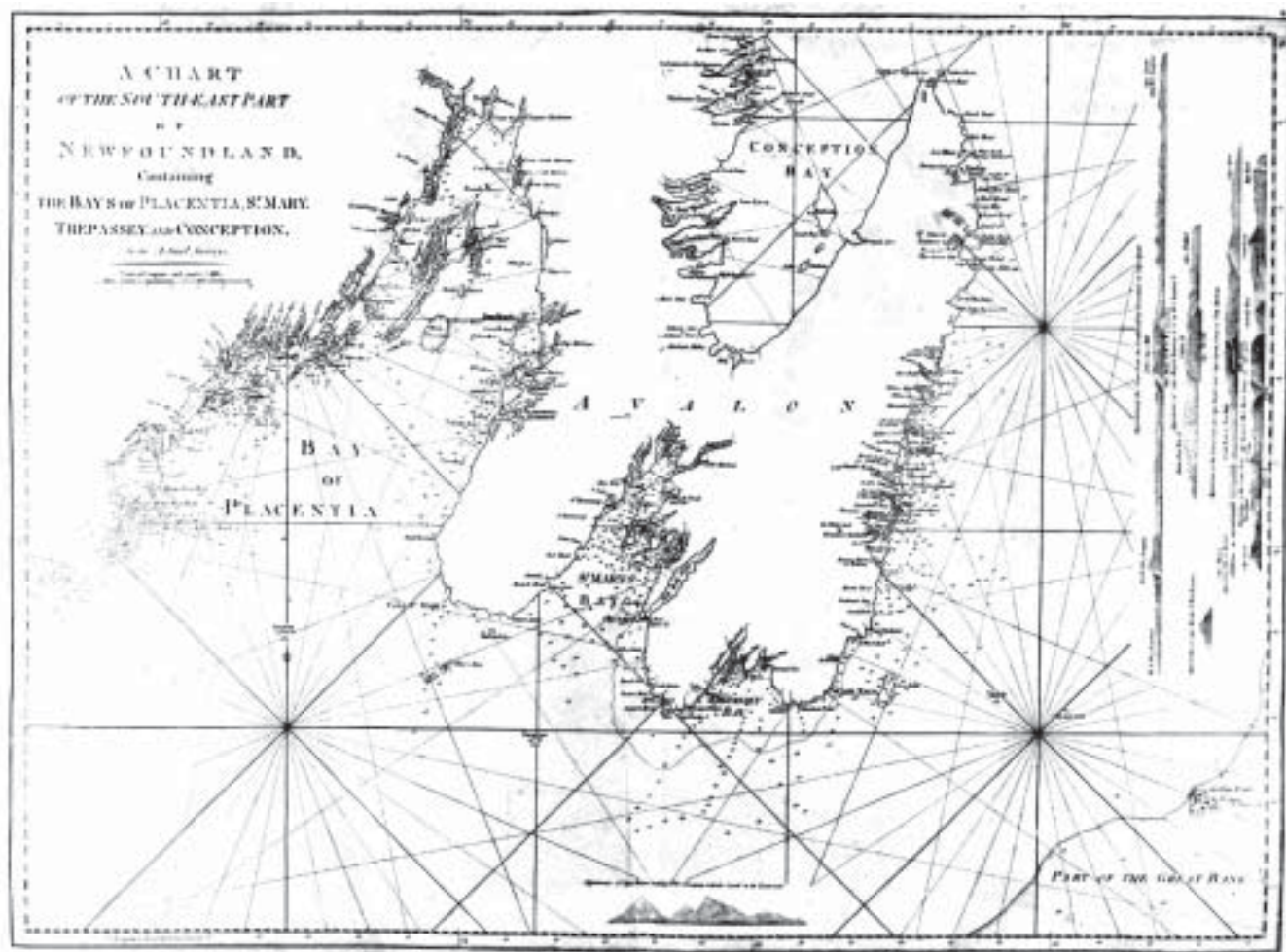
Map size: 50 x 68 cm.

Published in: *The First part of the North American Pilot* —1799, 1806.

LC G1106 .P5N6 1799, 1806 Vault.

Ref: LC Phillips 1236, 4476.

Engraved below the border is “Published 12 May 1794 . by LAURIE & WHITTLE, N<sup>o</sup>. 53 Fleet Street London.”



**Plate 392.** Chart of the Avalon peninsula which appeared as a number of states dated 1770, 1777, 1788 & 1794. This is the final state with a Laurie & Whittle imprint but apparently no other changes. **Entry 545.** ( Courtesy of the National Archives of Canada ).

**ENTRY 546. MANTE. 1772.**

**Plate: 393.**

Map title: *PLAN / of the Retaking / NEW-FOUNDLAND, / the Squadron commanded by / Lord Colville, / the Troops by Lieu<sup>t</sup>. Col. Amherst.*

Map size: 20.3 x 30.7 cm.

Published in: **The History of the Late War in North America....** By Thomas Mante... London... MDCCLXXII.

BN Ge FF 8726; National Library of Canada E 199.M29; LC E199. M29.

Top right corner outside the neat-line “*To face page 467*”. Above neat-line, top centre “*Engraved for M<sup>r</sup>. Mant’s History of the War in North America by T. Kitchin, Hydrographer to his Majesty.*” Bottom, outside the neat-line, is a table of contents.

**ENTRY 547. LE ROUGE. 1778.**

**Plate: 394.**

Map title: *L’ISLE / DE TERRE - NEUVE / Par / James Cook M. Lane / --- / A PARIS / Chez le Rouge Rue des Grands Augustins / 1778 / avec Privilege du Roi.*

Map size: 53 x 53.7 cm.

Published in: **Pilote Americain Septentrional** — Paris 1778-79. 2nd. Part.

LC G1106 .P5L4 1778 V.2. Vault; G3437 .A8 1778 .J4 Vault; NMC 136230.

Ref: LC Phillips 10319.

**ENTRY 548. LE ROUGE. 1778.**

**Plate: 395.**

Map title: *PARTIE MERIDIONALE-ORIENTALE / DE L’ISLE / DE TERRE-NEUVE / —.1778*

Map size: 48.5 x 66 cm.

Published in: **Pilote Americain Septentrional -**. Paris 1778-79. 2nd. Part.

LC G1106 .P5L4 1778 v.2. Vault; G3437 .A8 1778 .J4 Vault.

Ref: LC Phillips 10319.

Engraved top right is “12”.

**ENTRY 549. MOUNT & PAGE 1778-1784.**

**Plate: 396.**

Map title: *A CHART / of the / SOUTH-EAST COAST / OF / NEWFOUNDLAND / Printed for Mount & Page Tower-Hill / LONDON.*

Map size: 46.9 x 60 cm.

Published in: **The English Pilot. The Fourth Book.** 1778, 1780, 1784.

LC G1106 .P5E5 1784 Vault; Memorial University G 3436 P5 1780 M6.

Ref: LC Phillips 1171.

**ENTRY 550. ZATTA. 1778-9.**

**Plate: 397.**

Map title: *LE ISOLE / di / TERRA NUOVA / e / CAPO BRETON / Di Nuova Projezione / VENEZIA 1778 / Prefso Antonio Zatta / Con Privilegio del Eccmo Senato.*

Map size: 42.8 x 32.2 cm.

Published in: **Atlante Novissimo.** Venezia 1779-1785.

LC G1015 .Z3 1785 Vault; NMC 1882.

Ref: Phillips 650, 651.

**ENTRY 551. DEPOT DE LA MARINE 1782.**

**Plate: 398.**

Map title: *CARTE RÉDUITE / DE / L’ILE DE TERRE-NEUVE, / AVEC LES ROCHERS ET LES SONDES / — / 1782*

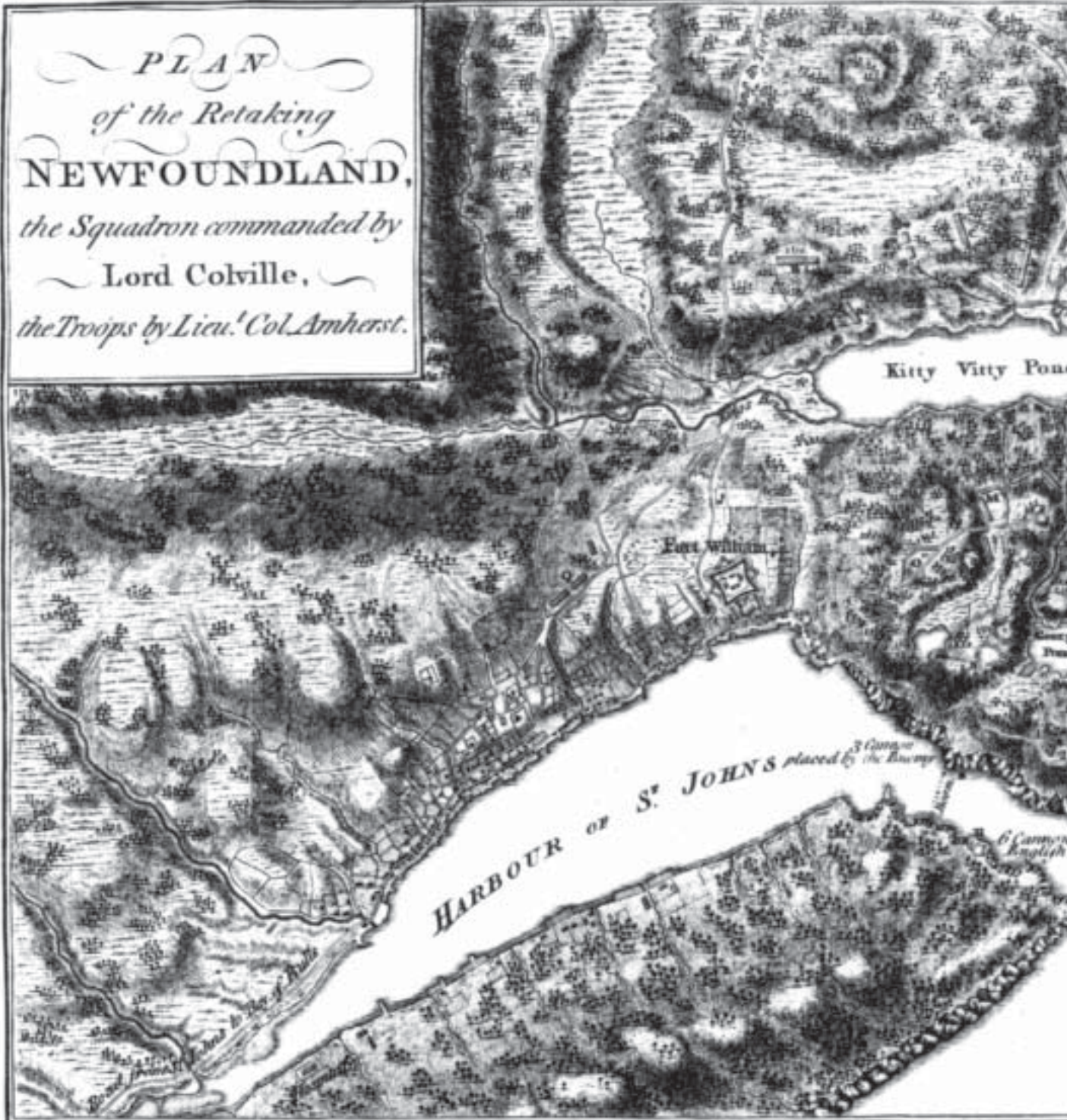
Map size: 88 x 57.9 cm.

Published in: source not located

Memorial University G 3436 P5 1782 F7.

There is a depot stamp inside the simple cartouche below the date.

*Engraved for M. Mont's History of the War in North America by T. Kitchin.*



*PLAN*  
*of the Retaking*  
**NEWFOUNDLAND,**  
*the Squadron commanded by*  
*Lord Colville,*  
*the Troops by Licu.<sup>t</sup> Col. Amherst.*

- A. The English Army on their March.
- B. The French Army.
- C. Eminence on which Colonel Amherst took Post.
- D. French posted to defend the Pass.
- E. Position of the English Troops on the Evening of the 23.<sup>th</sup>
- F. Two Platons under cover of whose fire the English ford the River, and get possession of the fort of Kitty Vitty.

- REFERENCES.**
- G.G. Advanced guards.
  - H. Rocks which the English scaled and drove the French from them.
  - I. English Troops.
  - K. French Post.
  - L. Position of the English Troops on the Evening of the 25.<sup>th</sup>
  - M. Encampment of the English Army.





**Plate 393.** The harbour of St. John's published in **The History of the Late War in North America** by Thomas Mante in 1772. Entry 546. ( Courtesy of the National Library of Canada ).

- N. Gibbet Hill.
- Q. Mercur Battery.
- P. English Battery.
- Q. Encampment of the English Troops, after the Fort Surrendered.
- H. English Battery.
- S. French Battery.





**Plate 394.** Le Rouge published this version of Jefferys chart of Newfoundland in **Pilote Americain Septentrional** —, Paris 1778-79. Entry 547.

( Courtesy of the Library of Congress ).

**ENTRY 552. DEPOT DE LA MARINE** ca. 1784. **First state**  
**Plate: 399.**

Map title: *CARTE REDUITE / DE / L'ILE DE TERRE-NEUVE / Dressée d'après les Plans Anglois de James Cook et Michael Lane, / ... / 1784*

Map size: 87.1 x 60.5 cm.

Published in: **Hydrographie Française. Recueil des cartes Marines / ... / Par feu M. Bellin, Ingénieur Hydrographe de Dépot et autrea.** BN SH Pf 128 Div. 2 P 12; Memorial University G 3436 P5 1784 F71.

Below the cartouche is a “ Depot de la Marine ” stamp with fleurs-de-lis. Outside the neat-line, in the bottom right hand corner is engraved “ PRIX Trente Sols ” A single fleur-de-lis arrow is used on the central major line of longitude.

**ENTRY 553. BELLIN.** ca. 1784. **Second state.**  
**Plate: 400.**

Map title: *CARTE REDUITE / DE / L'ILE DE TERRE-NEUVE / Dressée d'après les Plans Anglois de James Cook et Michael Lane, / ... / 1784*

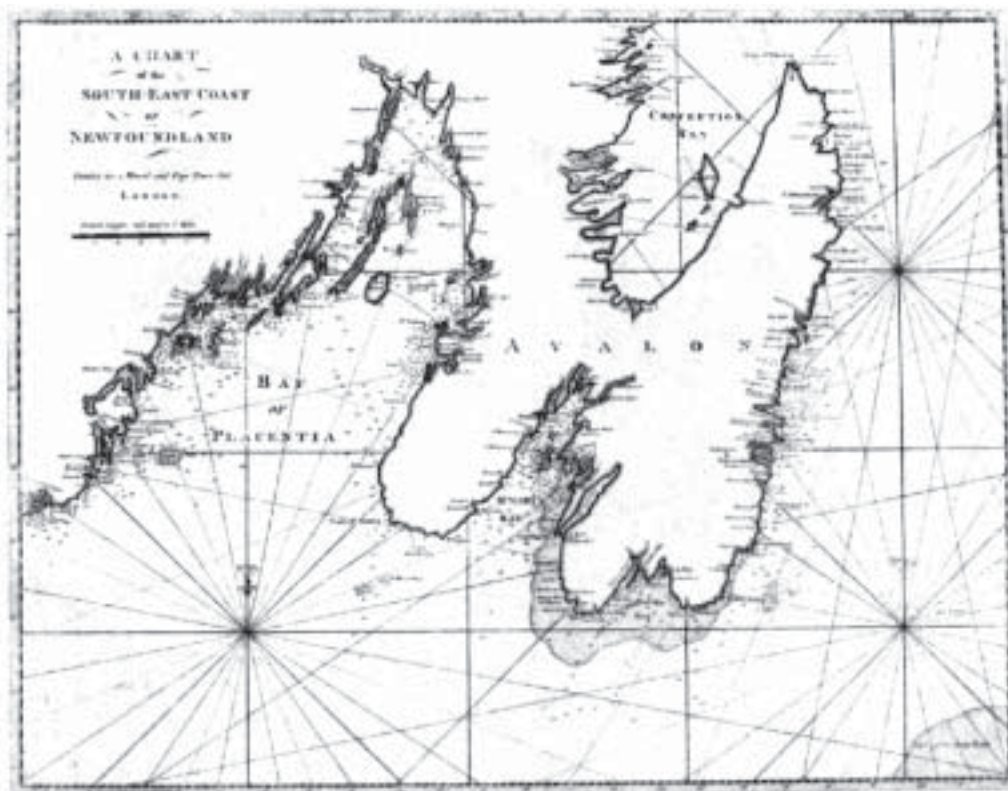
Map size: 87.1 x 60.5 cm.

Published in: **Hydrographie Française. Recueil des cartes Marines / ... / Par feu M. Bellin, Ingénieur Hydrographe de Dépot et autrea.** BN SH Pf 128 Div. 2 P12<sup>1</sup>, BN SH Pf 128 Div.5 p4<sup>1</sup>; LC G1059 .B43 1794. Ref: LC Phillips 589.

In the second state of this map a large number of very minor changes have occurred. In a number of cases new physical features, port names etc. have been added, and all have been underlined in the plate. As well, underneath the primary cartouche, a note about James Cook has been added, and to the right of the cartouche a note about the Grand Banks has also been added. Below the table of latitudes and longitudes, in the centre of the map, there is an additional note added. Below the cartouche is a “ Depot de la Marine ” stamp with fleurs-de-lis. Outside the border on the right side at the bottom, is “ N<sup>o</sup>. 2 ” engraved on its side, with “ PRIX Trente Sols ” below the lower border. Two fleur-de-lis arrows are now used on major lines of longitude .



**Plate 395.** Map of the Avalon peninsula published by Le Rouge, in the *Pilote Americain Septentrional* — Paris 1778-79. Entry 548. (Courtesy of the Library of Congress).



**Plate 396.** Mount & Page produced this final chart of the Avalon peninsula for the 1778, 1780, & 1784 editions of *The English Pilot. The Fourth Book*. Entry 549.

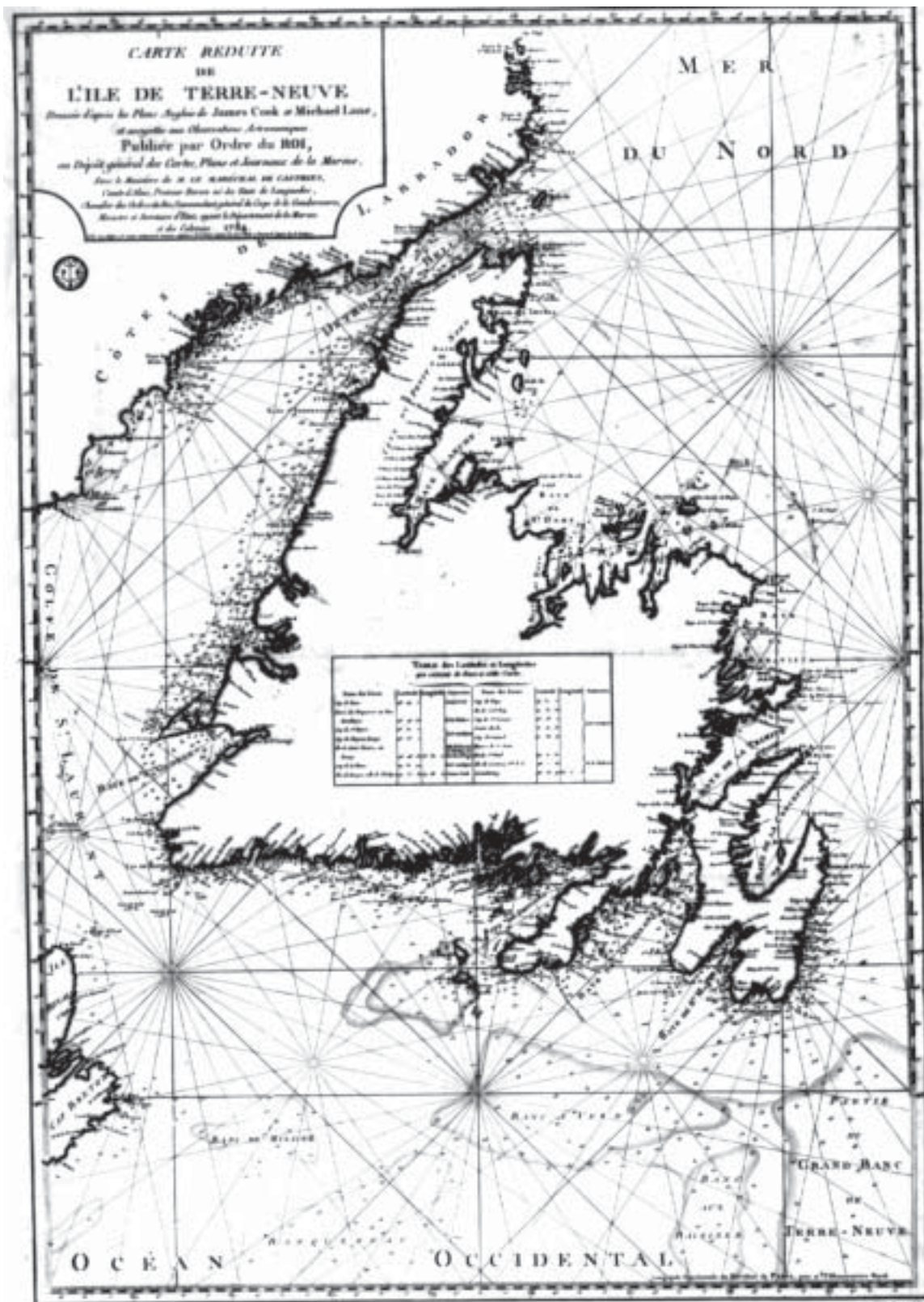


Plate 397. Map of Newfoundland by Zatta published in 1778-79. Entry 550.

(Courtesy of the National Archives of Canada).



**Plate 398.** A Depot de la Marine chart published in 1782. The source of this chart is puzzling since the cartography of north-eastern Newfoundland is quite different to anything published previously or subsequently. *Entry 551.* (Courtesy of Memorial University, Newfoundland).



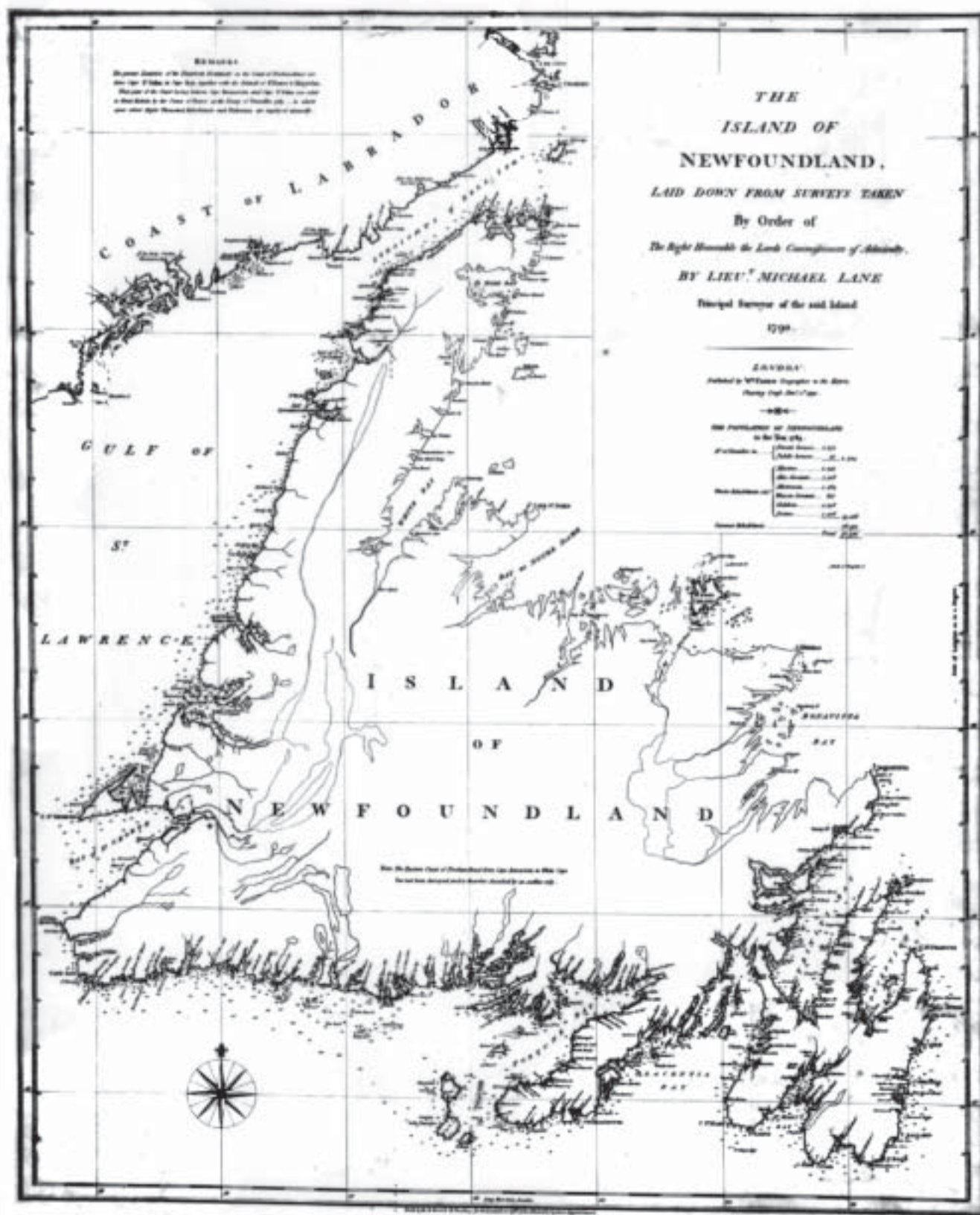
**Plate 399.** Depot de la Marine chart published in 1784 replacing the previous chart.

It is closely copied from the Cook & Lane survey which is acknowledged, and appeared as a number of states for at least 20 years. This is the first state of the plate.

Entry 552. (Courtesy of Memorial University, Newfoundland).







**Plate 401.** Faden published the Michael Lane survey of Newfoundland in *A Journal of — Coast of Labrador —* in 1792. Entry 558.

(Courtesy of the National Archives of Canada.)